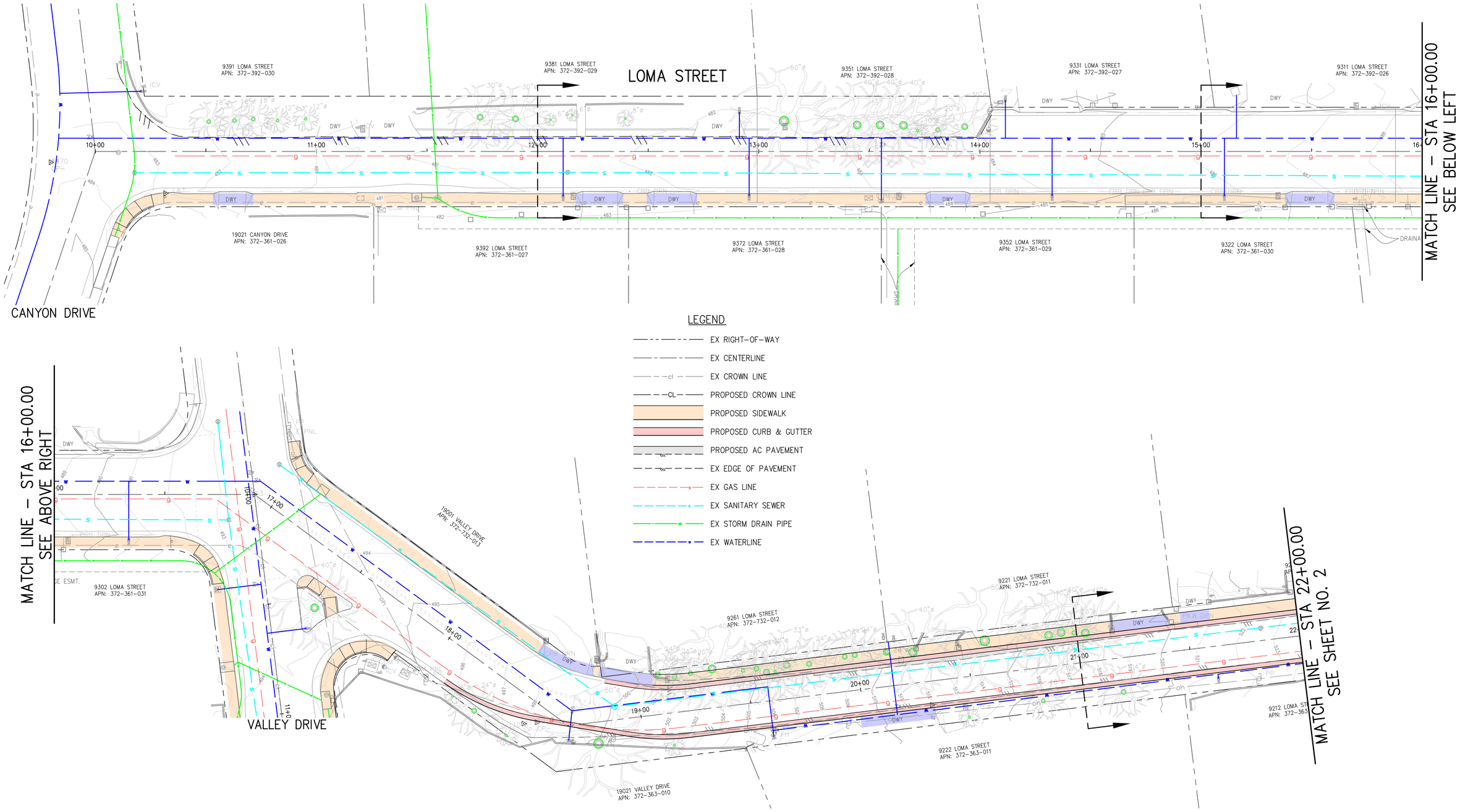

LEGEND

- EX RIGHT-OF-WAY
- EX CENTERLINE
- EX CROWN LINE
- PROPOSED CROWN LINE
- PROPOSED SIDEWALK
- PROPOSED CURB & GUTTER
- PROPOSED AC PAVEMENT
- EX EDGE OF PAVEMENT
- EX GAS LINE
- EX SANITARY SEWER
- EX STORM DRAIN PIPE
- EX WATERLINE

20 10 0 20 40
SCALE IN FEET
1" = 20'

Under ground Service Alert of Southern California
Call: TOLL FREE
1-800-227-2600 or 811
TWO WORKING DAYS BEFORE YOU DIG

REVISIONS			
NO.	DATE	DESCRIPTION	APP.

BENCHMARK
BENCH MARK NO.: (SEE SHEET NO. 1)
ELEVATION:
DESCRIPTION:
BASIS OF BEARING: (SEE SHEET NO. 1)

PLANS PREPARED BY:
CNC ENGINEERING
2121 ALTON PARKWAY, SUITE 200
IRVINE, CA 92606
PHONE (949) 863-0588
FAX (949) 863-0589
Consulting Civil Engineers · Land Surveyors
Sean Nazarie, P.E. 36943 RCE# - Date

REGISTERED PROFESSIONAL ENGINEER SHAHAB NAZARIE NO. 36943 EXP. 06/30/16 CIVIL STATE OF CALIFORNIA
P.E. SEAL

		DATE
DESIGNED BY:	JRC	02-12
DRAWN BY:	LS/SC	02-12
CHECKED BY:	SN	02-12
RECOMMENDED BY:		02-12
APPROVED BY:		

_____, CITY ENGINEER R.C.E. #_____

CITY OF VILLA PARK
ENGINEERING DEPARTMENT

STREET IMPROVEMENT PLANS
CONCEPTUAL LAYOUT – OPTION NO. 1
LOMA STREET
CANYON DRIVE TO CERRO VILLA DRIVE

PRELIMINARY NOT FOR CONSTRUCTION

SHEET 1 OF 2
PLAN NUMBER –

35% SUBMITTAL (11/02/2015)

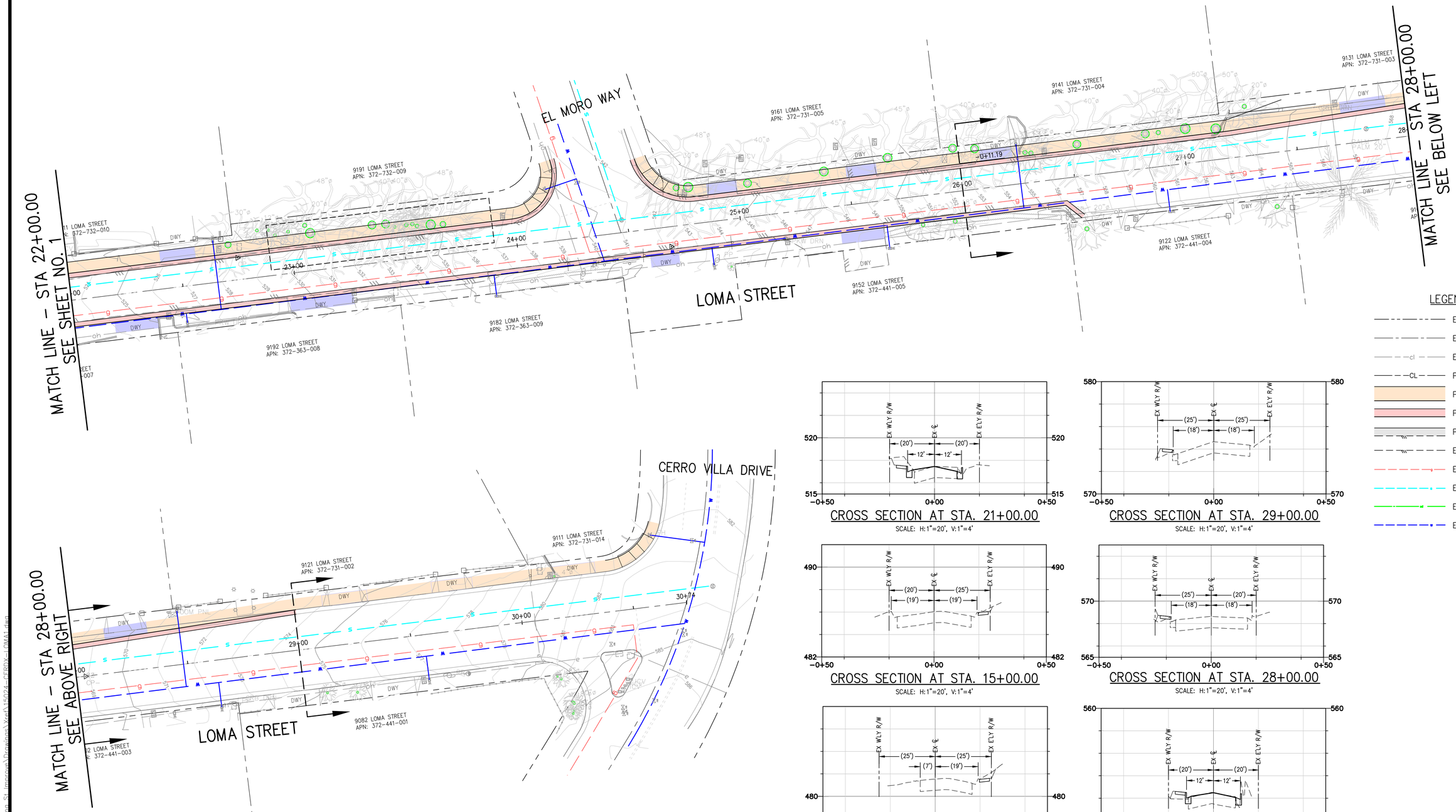

LEGEND

- EX RIGHT-OF-WAY
- EX CENTERLINE
- EX CROWN LINE
- PROPOSED CROWN LINE
- PROPOSED SIDEWALK
- PROPOSED CURB & GUTTER
- PROPOSED AC PAVEMENT
- EX EDGE OF PAVEMENT
- EX GAS LINE
- EX SANITARY SEWER
- EX STORM DRAIN PIPE
- EX WATERLINE

CROSS SECTION AT STA. 21+00.00

SCALE: H:1"=20', V:1"=4'

CROSS SECTION AT STA. 29+00.00

SCALE: H:1"=20', V:1"=4'

CROSS SECTION AT STA. 15+00.00

SCALE: H:1"=20', V:1"=4'

CROSS SECTION AT STA. 28+00.00

SCALE: H:1"=20', V:1"=4'

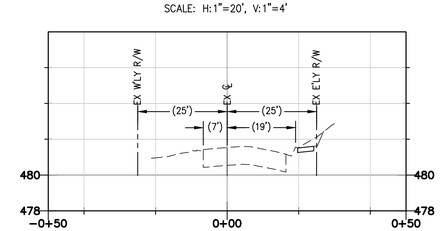

CROSS SECTION AT STA. 12+00.00

SCALE: H:1"=20', V:1"=4'

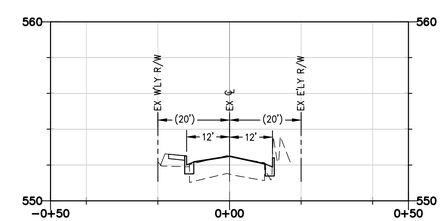

CROSS SECTION AT STA. 26+00.00

SCALE: H:1"=20', V:1"=4'

20 10 0 20 40

SCALE IN FEET
1" = 20'

Underground Service Alert of Southern California
Call: TOLL FREE
1-800-227-2600
or 811
TWO WORKING DAYS BEFORE YOU DIG

REVISIONS			
NO.	DATE	DESCRIPTION	APP.

BENCHMARK

BENCH MARK NO.: (SEE SHEET NO. 1)
ELEVATION:
DESCRIPTION:

BASIS OF BEARING: (SEE SHEET NO. 1)

PLANS PREPARED BY:
CNC ENGINEERING
2121 ALTON PARKWAY, SUITE 200
IRVINE, CA 92606
PHONE (949) 863-0588
FAX (949) 863-0589
Consulting Civil Engineers · Land Surveyors
Sean Nazarie, P.E. 36943 RCE# - Date

REGISTERED PROFESSIONAL ENGINEER SHAHAB NAZARIE NO. 36943 EXP. 06/30/16 CIVIL STATE OF CALIFORNIA

P.E. SEAL

		DATE
DESIGNED BY:	JRC	02-12
DRAWN BY:	LS/SC	02-12
CHECKED BY:	SN	02-12
RECOMMENDED BY:		02-12
APPROVED BY:		

_____, CITY ENGINEER R.C.E. #_____

CITY OF VILLA PARK

ENGINEERING DEPARTMENT

STREET IMPROVEMENT PLANS

CONCEPTUAL LAYOUT – OPTION NO. 1

LOMA STREET

CANYON DRIVE TO CERRO VILLA DRIVE

PRELIMINARY
DO NOT USE FOR CONSTRUCTION

SHEET 2 OF 2

PLAN NUMBER —

35% SUBMITTAL (11/02/2015)

h:\City of Villa Park\15-024 Mega Valley and Loma St Improve\Drawings\Vcp\15024_CERRO_LOMA1.dwg

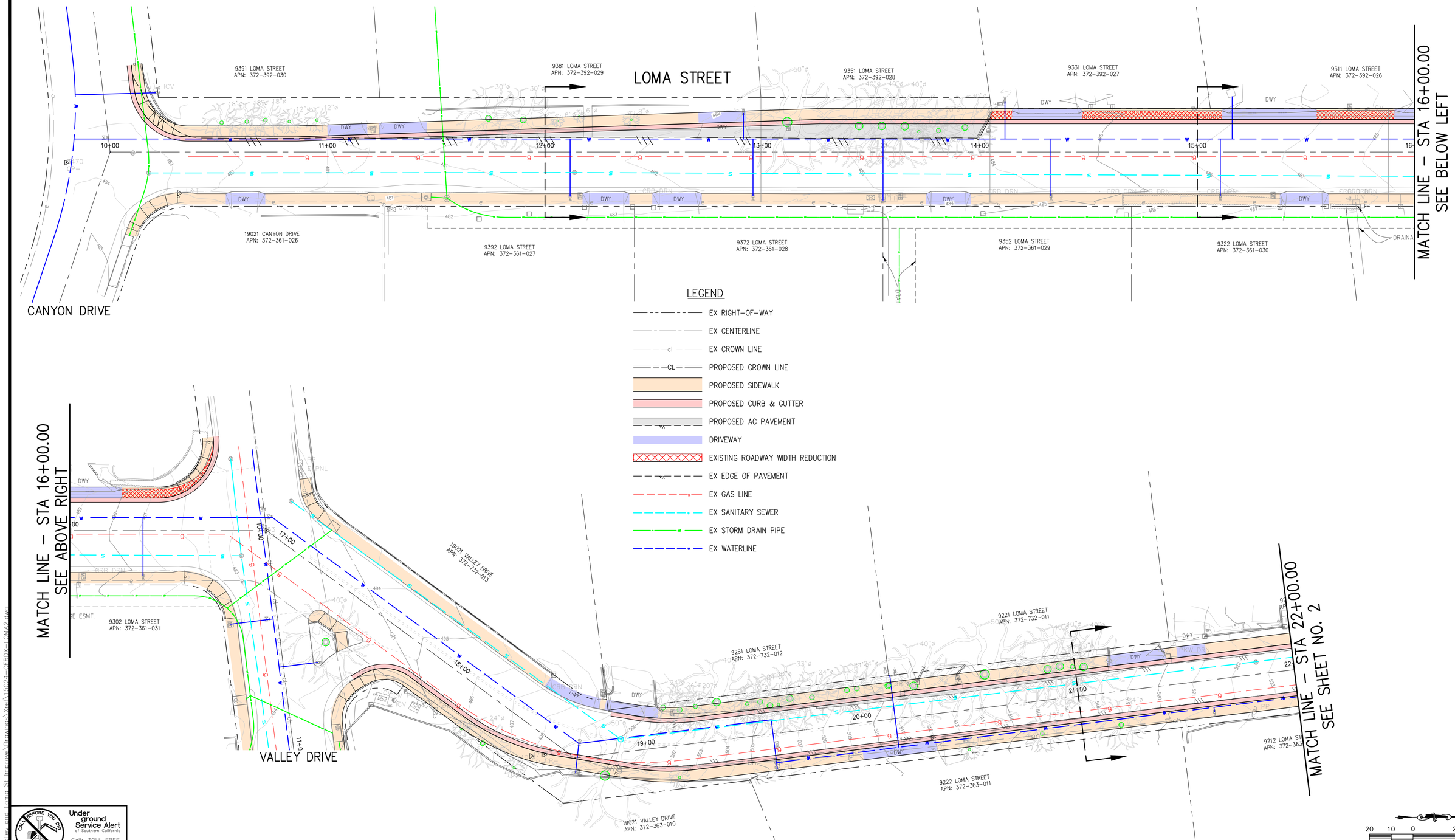

LEGEND

- EX RIGHT-OF-WAY
- EX CENTERLINE
- EX CROWN LINE
- PROPOSED CROWN LINE
- PROPOSED SIDEWALK
- PROPOSED CURB & GUTTER
- PROPOSED AC PAVEMENT
- DRIVEWAY
- EXISTING ROADWAY WIDTH REDUCTION
- EX EDGE OF PAVEMENT
- EX GAS LINE
- EX SANITARY SEWER
- EX STORM DRAIN PIPE
- EX WATERLINE

20 10 0 20 40
SCALE IN FEET
1" = 20'

Under ground Service Alert of Southern California
Call: TOLL FREE
1-800-227-2600
or 811
TWO WORKING DAYS BEFORE YOU DIG

REVISIONS			
NO.	DATE	DESCRIPTION	APP.

BENCHMARK
BENCH MARK NO.: (SEE SHEET NO. 1)
ELEVATION:
DESCRIPTION:
BASIS OF BEARING: (SEE SHEET NO. 1)

PLANS PREPARED BY:
CNC ENGINEERING
2121 ALTON PARKWAY, SUITE 200
IRVINE, CA 92606
PHONE (949) 863-0588
FAX (949) 863-0589
Consulting Civil Engineers · Land Surveyors
Sean Nazarie, P.E. — RCE# 36943 — Date -

REGISTERED PROFESSIONAL ENGINEER SHAHAB NAZARIE NO. 36943 EXP. 06/30/16 CIVIL STATE OF CALIFORNIA
P.E. SEAL

		DATE
DESIGNED BY:	JRC	02-12
DRAWN BY:	LS/SC	02-12
CHECKED BY:	SN	02-12
RECOMMENDED BY:		02-12
APPROVED BY:		

_____, CITY ENGINEER R.C.E. #_____

CITY OF VILLA PARK
ENGINEERING DEPARTMENT

STREET IMPROVEMENT PLANS
CONCEPTUAL LAYOUT – OPTION NO. 2
LOMA STREET
CANYON DRIVE TO CERRO VILLA DRIVE

PRELIMINARY NOT FOR CONSTRUCTION

SHEET 1 OF 2
PLAN NUMBER –

35% SUBMITTAL (11/02/2015)

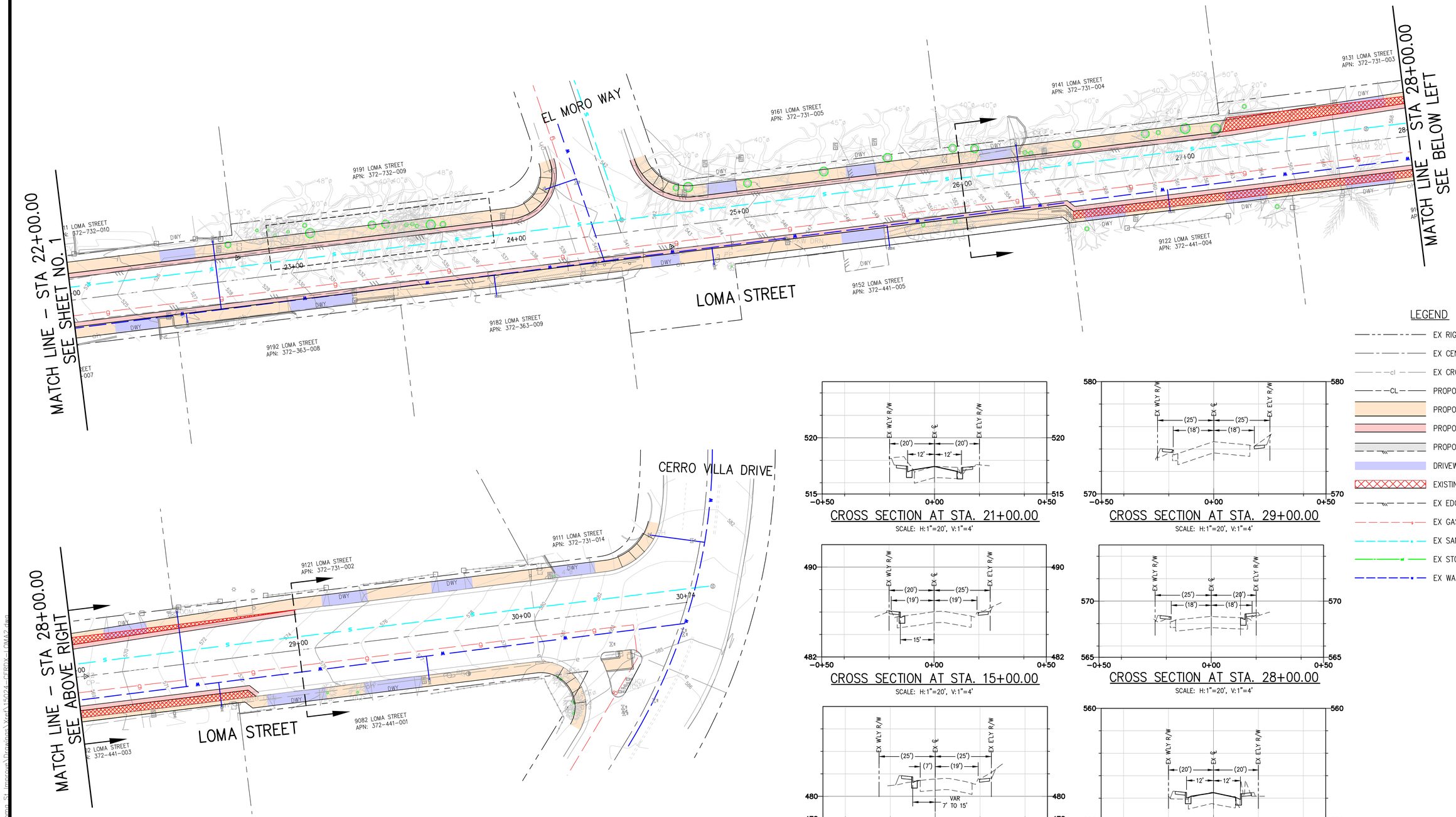

CROSS SECTION AT STA. 21+00.00

SCALE: H:1"=20', V:1"=4'

CROSS SECTION AT STA. 29+00.00

SCALE: H:1"=20', V:1"=4'

CROSS SECTION AT STA. 15+00.00

SCALE: H:1"=20', V:1"=4'

CROSS SECTION AT STA. 28+00.00

SCALE: H:1"=20', V:1"=4'

CROSS SECTION AT STA. 12+00.00

SCALE: H:1"=20', V:1"=4'

CROSS SECTION AT STA. 26+00.00

SCALE: H:1"=20', V:1"=4'

LEGEND

- EX RIGHT-OF-WAY
- EX CENTERLINE
- EX CROWN LINE
- PROPOSED CROWN LINE
- PROPOSED SIDEWALK
- PROPOSED CURB & GUTTER
- PROPOSED AC PAVEMENT
- DRIVEWAY
- EXISTING ROADWAY WIDTH REDUCTION
- EX EDGE OF PAVEMENT
- EX GAS LINE
- EX SANITARY SEWER
- EX STORM DRAIN PIPE
- EX WATERLINE

20 10 0 20 40

SCALE IN FEET
1" = 20'

Underground Service Alert of Southern California
Call: TOLL FREE
1-800-227-2600
or 811
TWO WORKING DAYS BEFORE YOU DIG

REVISIONS			
NO.	DATE	DESCRIPTION	APP.

BENCHMARK

BENCH MARK NO.: (SEE SHEET NO. 1)
ELEVATION:
DESCRIPTION:

BASIS OF BEARING: (SEE SHEET NO. 1)

PLANS PREPARED BY:
CNC ENGINEERING
2121 ALTON PARKWAY, SUITE 200
IRVINE, CA 92606
PHONE (949) 863-0588
FAX (949) 863-0589
Consulting Civil Engineers · Land Surveyors

Sean Nazarie, P.E. | 36943 RCE# | - Date

REGISTERED PROFESSIONAL ENGINEER SAHAB NAZARIE NO. 36943 EXP. 06/30/16 CIVIL STATE OF CALIFORNIA

P.E. SEAL

		DATE
DESIGNED BY:	JRC	02-12
DRAWN BY:	LS/SC	02-12
CHECKED BY:	SN	02-12
RECOMMENDED BY:		02-12
APPROVED BY:		

_____, CITY ENGINEER R.C.E. #_____

CITY OF VILLA PARK

ENGINEERING DEPARTMENT

STREET IMPROVEMENT PLANS

CONCEPTUAL LAYOUT – OPTION NO. 2

LOMA STREET

CANYON DRIVE TO CERRO VILLA DRIVE

PRELIMINARY NOT FOR CONSTRUCTION

SHEET 2 OF 2

PLAN NUMBER —

35% SUBMITTAL (11/02/2015)