JUNE 2016

# CITY OF VILLA PARK

# PAVEMENT MANAGEMENT PLAN

## Fiscal Years 2016-17 through 2022-23

# PAVEMENT MANAGEMENT PLAN
# CITY OF VILLA PARK

## June 2016

## Prepared By

## CivilSource, Inc.

## EXECUTIVE SUMMARY

The City of Villa Park has utilized a pavement management program (PMP) to manage its street network, to meet Measure M requirements. In 2010, the City converted to the MicroPAVER software to be compliant with the requirements of the Orange County Transportation Authority (OCTA)..

The entire network were surveyed stretching over 68 lane miles (approximately 35.90 centerline miles divided into 278 pavement sections). The street network is broken down as follows:

- 6.77 center miles of MPAH arterial roadways,
- 29.13 center miles of local residential roads.

The surveys were completed in June 2016, and all survey data were entered into MicroPAVER database. The table below summarizes the lengths and area of the City's pavement network.

Villa Park Street Network Summary

| NETWORK | CATEGORY | NUMBER OF SECTIONS | MILEAGE | TOTAL AREA (SF) |
|---|---|---|---|---|
| VILLA PARK 2014 | MPAH | 35 | 6.77 | 1,079,805 |
| VILLA PARK 2014 | LOCAL | 243 | 29.13 | 5,200,329 |
| VILLA PARK 2014 | ALL | 278 | 35.90 | 6,280,134 |

The overall condition of the City's street system is "Good", with an average Pavement Condition Index (PCI) of **82.91**. The MPAH roadways average conditions (PCI) is 78.31; and the Local streets average condition (PCI) is 83.57.

### Existing Pavement Conditions

| Classification | Sections | PCI |
|---|---|---|
| MPAH | 35 | 78.31 |
| Local | 243 | 83.57 |
| **All** | **278** | **82.91** |

Several potential work plans were developed to demonstrate the effect of various funding scenarios on the condition of the City's street network over the next seven years:

Current Budget:
A program based on the current City's funding level of $350,000. The funding is divided approximately into $150K for Local streets and $200K for the MPAH arterials. Using this program, the projected average PCI for the entire network would drop from 82.91 to 75.71 by the end of fiscal year 2022/23. The MPAH arterials average PCI drops from 78.31 to 74.16; similarly the local streets average PCI drops from 83.57 to 76.59. Refer to the table below for the average PCI per year and per classification.

***Projected Annual PCI Condition Under Existing Funding Levels***

| *Fiscal Year starting* | *Jul-16* | *Jul-17* | *Jul-18* | *Jul-19* | *Jul-20* | *Jul-21* | *Jul-22* |
|---|---|---|---|---|---|---|---|
| *Funding Level* | *$350K* | *$350K* | *$ 350K* | *$ 350K* | *$ 350K* | *$ 350K* | *$350K* |
| *Local (150K)* | *82.92* | *81.86* | *80.81* | *79.76* | *78.70* | *77.64* | *76.59* |
| *MPAH (200K)* | *80.69* | *80.53* | *79.27* | *78.01* | *76.74* | *75.45* | *74.16* |
| *All (350K)* | *82.26* | *81.17* | *80.08* | *78.98* | *77.89* | *76.80* | *75.71* |

Funding Level to Maintain Existing Conditions:
A program based on maintaining the existing conditions over the next seven years. Annual funding of approximately $1.05M will be required to maintain an average PCI of 83. By the end of fiscal year 2022/23, the PCI of the MPAH arterial would average at 82.72 with an annual budget of $270K. Similarly, the PCI of the local streets would average at 85.80 with an annual budget of $780K. Refer to the table below for the average PCI per year and per classification.

***Projected PCI with Required Funding to Maintain Existing Conditions***

| *Fiscal Year starting* | *Jul-16* | *Jul-17* | *Jul-18* | *Jul-19* | *Jul-20* | *Jul-21* | *Jul-22* |
|---|---|---|---|---|---|---|---|
| *Funding Level* | *$925K* | *$1070K* | *$1065K* | *$1070K* | *$1075K* | *$1060K* | *$1060K* |
| *Local* | *84.04* | *84.21* | *84.69* | *84.81* | *85.27* | *85.69* | *85.80* |
| *MPAH* | *81.38* | *82.75* | *82.79* | *83.31* | *84.78* | *84.63* | *84.26* |
| *All* | *83.21* | *83.68* | *83.45* | *83.38* | *83.20* | *83.39* | *82.71* |

Unfunded Backlog: Level to Improve the Current PCI:
Due to the limited city funds, there is a backlog of unfunded improvements for an approximately total of $6.5M

## CONCLUSION

The City of Villa Park has a substantial investment in their street network. The overall condition of the City's street *system* is "Good", with an average Pavement Condition Index (PCI) of **82.91**. The existing budget is inadequate to maintain the existing pavement condition, as there is backlog of unfunded improvements for an approximately total of $6.5M. Therefore it is recommended that the City explore all funding sources, such as federal, state and/or local grants to increase the street rehabilitation program to about $1M, in order to maintain the existing PCI condition.

# PAVEMENT MANAGEMENT PLAN

Nationwide, municipalities are faced with ever increasing street maintenance budget problems due to reduced availability of funds. The problem is compounded, due to an apparent increase in deteriorated streets each year and a disproportionate increase in the cost per mile for maintenance.

Street pavement is one of the major capital investments of a municipality. It is also one of its most important assets. Without a well-maintained street system, the transportation needs of the public, business, industry, and government cannot be met. Therefore, it is important that agencies at all levels of government develop improved means of allocating their limited financial resources to maintain street pavement.

A pavement management program (PMP) is being used increasingly by agencies as a way of meeting this need. PMP is not a new concept. It has been in use for many years but on a limited basis.

The basic idea behind a PMP is to improve the efficiency and effectiveness of management decision-making in the allocation of limited funds for maintenance, resurfacing, and reconstruction of a community's roadway facilities.

A PMP is an orderly listing of all roads maintained by an agency and the condition they are in. This listing includes information such as the type of surface, condition of pavement, width of pavement surface, street length, data of resurfacing or seal coating, etc. The "databank" can be sorted by a computer in a variety of useful ways. In addition, a PMP provides the means to assign meaningful priority rankings of projects and their associated costs to assist in multi-year programming and annual budgeting for maintenance and capital improvements. Once implemented, the PMP must be updated bi-annually in order to be an ongoing, effective management system.

As described in the Orange County Transportation Authority's (OCTA) Countywide Pavement Management Plan Guidelines (January 2016), a pavement management plan "is a plan to manage the preservation, rehabilitation, and maintenance of paved roads by analyzing pavement life cycles, assessing overall system performance costs, and determining alternative strategies and costs necessary to improve paved roads."

In order to remain eligible for Measure M funds, the City is required to update its pavement management plan on a biennial basis. For countywide consistency, OCTA requires that pavement management plans be developed using either MicroPAVER or StreetSaver software. The City used StreetSaver until 2010, when it converted to MicroPAVER software to be compliant with the requirements of the Orange County Transportation Authority (OCTA). Both programs are similar and rate pavement on a 0-100 Pavement Condition Index (PCI) scale.

CivilSource was selected by the City of Villa Park to update the City's pavement management system. The entire network were surveyed stretching over 68 lane miles (approximately 35.90 centerline miles divided into 278 pavement sections). Then subsequently recorded in MicroPAVER.

The basic steps involved in updating the pavement management plan include:

1. Inventory and identification of the types of street pavement in the City
2. Determination of the current condition of the City's streets.
3. Identification of budget needs for the present time and for future years
4. Recommendations for future maintenance and rehabilitation based on constrained funding and maintenance and preservation goals

The street network is broken down 6.77 center miles of MPAH arterial roadways; and 29.13 center miles of local residential roads. The following table summarizes the lengths and area of the City's street network:

Villa Park Street Network Summary

| NETWORK | CATEGORY | NUMBER OF SECTIONS | MILEAGE | TOTAL AREA (SF) |
|---|---|---|---|---|
| VILLA PARK | MPAH | 35 | 6.77 | 1,079,805 |
| VILLA PARK | LOCAL | 243 | 29.13 | 5,283,135 |
| VILLA PARK | ALL | 278 | 35.90 | 6,362,940 |

The basic steps involved in updating the pavement management plan include:

5. Inventory and identification of the types of street pavement in the City
6. Determination of the current condition of the City's streets.
7. Identification of budget needs for the present time and for future years
8. Recommendations for future maintenance and rehabilitation based on constrained funding and maintenance and preservation goals

Although the PMP can produce yearly project selection guidelines and budget recommendations, it is only a general management tool and are not intended to replace sound engineering judgment. Project selection should not be made solely based on the results of the PMP report.

It is important to note that the budget estimates contained in this pavement management plan include the estimated costs for engineering design, construction

management, and inspection in addition to the cost for the physical construction of the pavement. The cost of miscellaneous repairs during street rehabilitation, such as sidewalks, curb, and gutter repair and handicapped ramp repairs, are not included in budget estimates.

Stretching over 35.90 centerline miles, the City's roads are an important and valuable asset. In area, the City's street system measures approximately 6.3M square feet. The total cost to replace the street system is approximately $38.0M. Maintaining and preserving this important asset requires routine evaluation and considerable funding.

**Current Pavement Condition:**

In this pavement management plan, current pavement condition is represented on a Pavement Condition Index (PCI) that uses a scale of 0-100 to rate pavement with 0 being the worst, or unusable, and 100 being the best, or new pavement. Pavement conditions can be understood better when grouped into the following categories:

*Pavement Condition Index (PCI) Scale*

| PCI Range | Pavement Quality | Pavement Conditions |
|---|---|---|
| 86-100 | Very Good | The pavement is new or almost new; it is structurally sound. It will not require significant improvement for some time. |
| 76-85 | Good | The pavement is in good shape but has some surface defects; it is generally structurally sound. It will require some routine maintenance, over the next few years. |
| 61-75 | Fair | The pavement has a number of defects such as cracking, raveling, patching, etc.; it is beginning to become structurally deficient. It will require immediate maintenance or repair. |
| 41-60 | Poor | The pavement has significant defects such as major cracking, significant surface distortions; it is structurally deficient. It requires immediate rehabilitation or reconstruction. |
| 0-40 | Very Poor | The pavement has major defects; it is structurally inadequate. It requires major rehabilitation or reconstruction. |

As of June 2016, the overall condition of the City's street network is "good," with an average Pavement Condition Index (PCI) of 82.91.

## Existing Pavement Conditions

| Classification | Sections | PCI |
|---|---|---|
| MPAH | 35 | 78.31 |
| Local | 243 | 83.57 |
| **All** | **278** | **82.91** |

**Current Pavement Preservation and Rehabilitation Strategies:**

The City currently utilizes two basic methods of pavement preservation and rehabilitation. As a preventative measure a surface seal consisting of crack sealing and an application of slurry seal is used on priority streets within the PCI range of 76 to 90. When streets reach a PCI in the 41-75 range pavement rehabilitation is performed consisting of a mill off of one to two inches of the existing pavement surface and an application of a new Asphalt Concrete (AC) or Asphalt Rubber Hot Mix (ARHM) surface. Project selection should consider additional factors beyond the PCI range including, but not limited to, sound engineering judgement.

**Work Programs:**

Work Programs were created to demonstrate the effect of various funding scenarios on the City's street system over the next seven years:

Current Budget:
A program based on the current City's funding level of $350,000. The funding is divided approximately into $150K for Local streets and $200K for the MPAH arterials. Using this program, the projected average PCI for the entire network would drop from 82.91 to 75.71 by the end of fiscal year 2022/23. The MPAH arterials average PCI drops from 78.31 to 74.16; similarly the local streets average PCI drops from 83.57 to 76.59. Refer to the table below for the average PCI per year and per classification.

***Projected Annual PCI Condition under Existing Funding Levels***

| *Fiscal Year starting* | *Jul-16* | *Jul-17* | *Jul-18* | *Jul-19* | *Jul-20* | *Jul-21* | *Jul-22* |
|---|---|---|---|---|---|---|---|
| *Funding Level* | *$350K* | *$350K* | *$ 350K* | *$ 350K* | *$ 350K* | *$ 350K* | *$350K* |
| *Local (150K)* | *82.92* | *81.86* | *80.81* | *79.76* | *78.70* | *77.64* | *76.59* |
| *MPAH (200K)* | *80.69* | *80.53* | *79.27* | *78.01* | *76.74* | *75.45* | *74.16* |
| *All (350K)* | *82.26* | *81.17* | *80.08* | *78.98* | *77.89* | *76.80* | *75.71* |

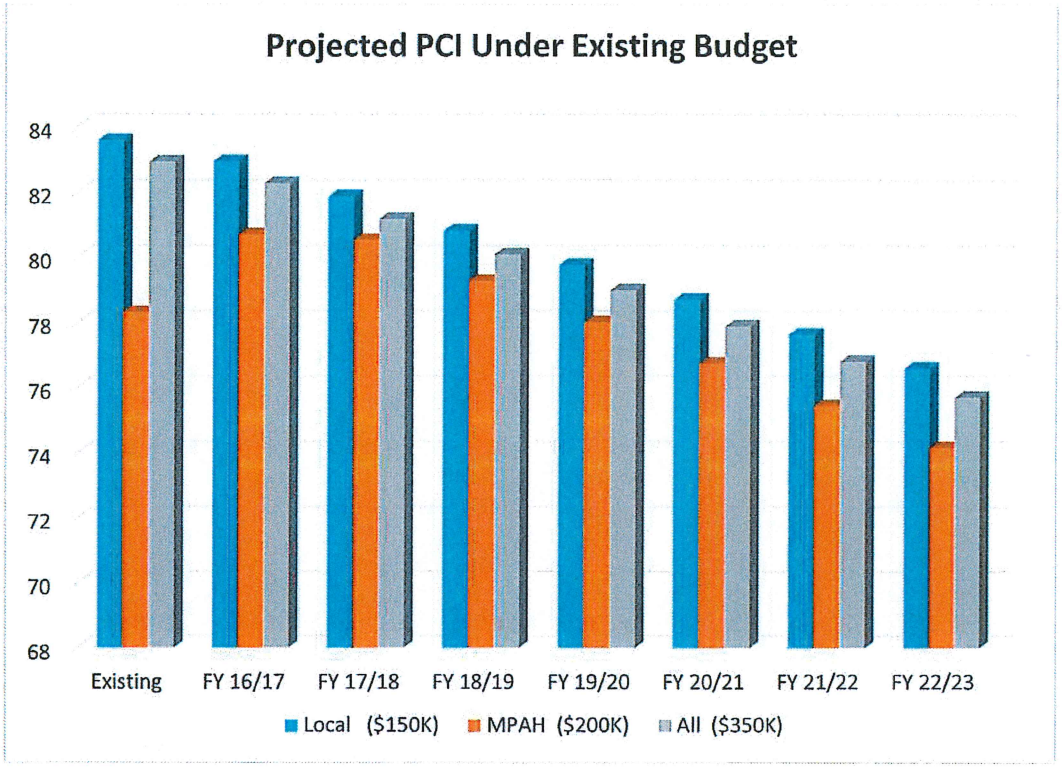


Funding Level to Improve PCI to 85:

A program based on maintaining the average PCI at 85.0 over the next seven years. Annual funding of approximately $1.05M will be required to maintain an average PCI of 88. By the end of fiscal year 2022/23, the PCI of the MPAH arterial would average at 84.26 with an annual budget of $270K. Similarly, the PCI of the local streets would average at 85.80 with an annual budget of $780K. Refer to the table below for the average PCI per year and per classification.

**Projected PCI with Required Funding to Improve PCI to 85**

| *Fiscal Year starting* | *Jul-16* | *Jul-17* | *Jul-18* | *Jul-19* | *Jul-20* | *Jul-21* | *Jul-22* |
|---|---|---|---|---|---|---|---|
| *Funding Level* | *$925K* | *$1070K* | *$1065K* | *$1070K* | *$1075K* | *$1060K* | *$1060K* |
| *Local* | *84.04* | *84.21* | *84.69* | *84.81* | *85.27* | *85.69* | *85.80* |
| *MPAH* | *81.38* | *82.75* | *82.79* | *83.31* | *84.78* | *84.63* | *84.26* |
| *All* | *83.61* | *83.86* | *83.79* | *83.77* | *84.42* | *84.22* | *82.76* |

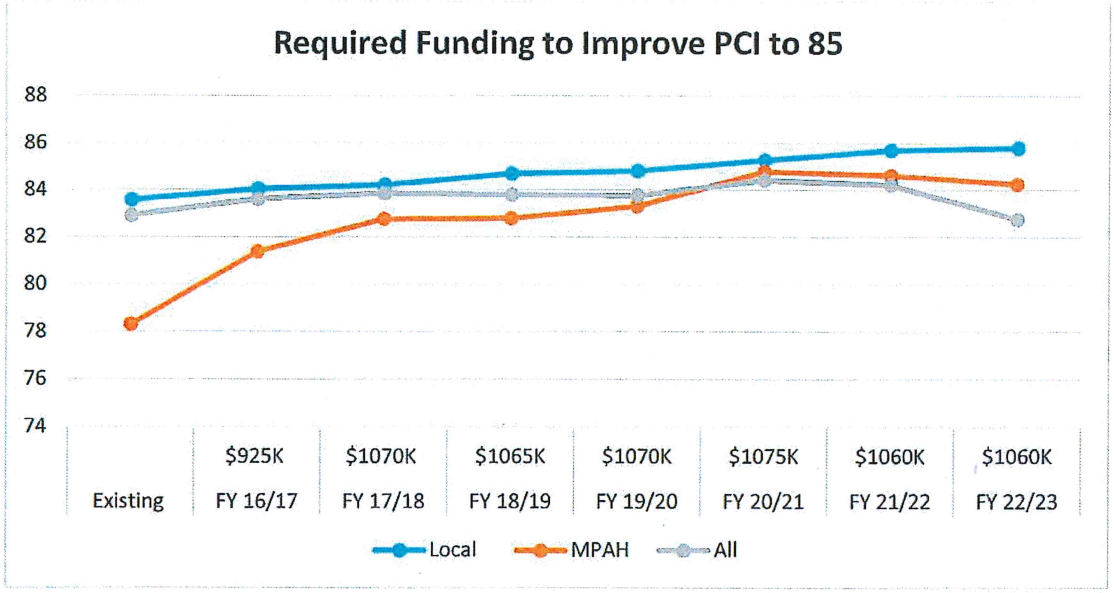


Funding Level to Maintain Existing Conditions:

A program based on maintaining the existing conditions over the next seven years. Annual funding of approximately $1.05M will be required to maintain an average PCI of 83. By the end of fiscal year 2022/23, the PCI of the MPAH arterial would average at 82.72 with an annual budget of $270K. Similarly, the PCI of the local streets would average at 85.80 with an annual budget of $780K. Refer to the table below for the average PCI per year and per classification.

***Projected PCI with Required Funding to Maintain Existing Conditions***

| *Fiscal Year starting* | *Jul-16* | *Jul-17* | *Jul-18* | *Jul-19* | *Jul-20* | *Jul-21* | *Jul-22* |
|---|---|---|---|---|---|---|---|
| *Funding Level* | *$925K* | *$1070K* | *$1065K* | *$1070K* | *$1075K* | *$1060K* | *$1060K* |
| *Local* | *84.04* | *84.21* | *84.69* | *84.81* | *85.27* | *85.69* | *85.80* |
| *MPAH* | *81.38* | *82.75* | *82.79* | *83.31* | *84.78* | *84.63* | *84.26* |
| *All* | *83.21* | *83.68* | *83.45* | *83.38* | *83.20* | *83.39* | *82.71* |

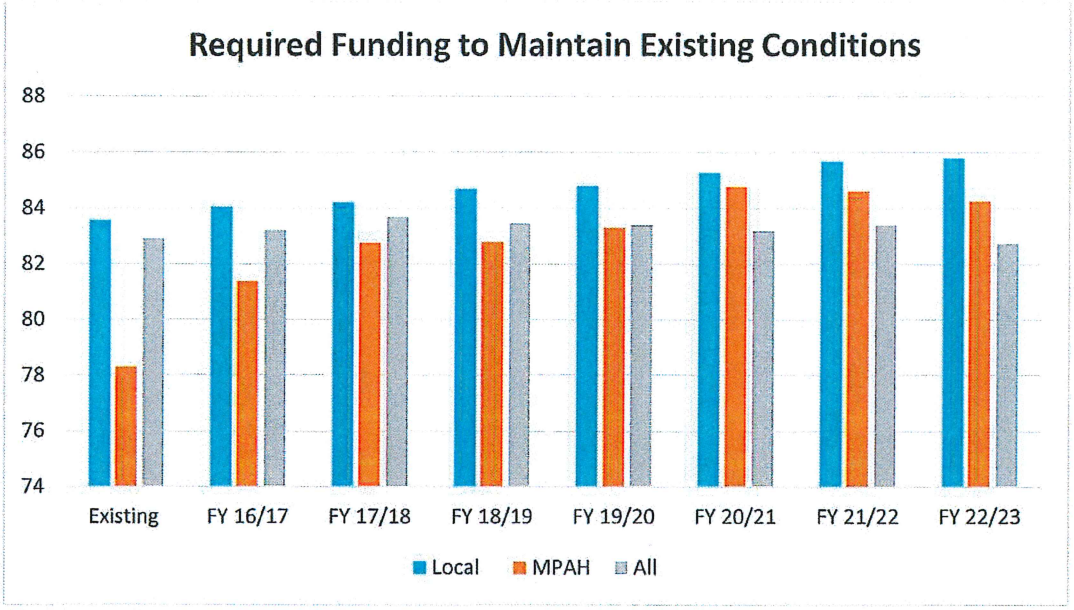


Unfunded Backlog:

Due to the limited city funds, there is a backlog of unfunded improvements for an approximately total of $6.5M

## CONCLUSION

The City of Villa Park has a substantial investment in their street network. The overall condition of the City's street *system* is "Good", with an average Pavement Condition Index (PCI) of **82.91**. It is recommended that the City explore all funding sources, such as federal, state and/or local grants to increase the street rehabilitation program to about $1M, in order to maintain the existing PCI condition.

## GLOSSARY OF TERMS

AC: Asphalt concrete (normal material used to construct street pavement).

ALLIGATOR CRACKING: Pattern of cracks usually 4 to 6 inches apart, resembling texture of alligator skin.

ARAM: Asphalt-rubber and aggregate membrane is placed on a deteriorated street either by itself, with slurry, or with an overlay on top. Forms a layer that is highly resistant to cracks coming through it.

ARHM: Asphalt-rubber hot mix, similar to AC, but asphalt-rubber is used as cement instead of plain asphalt oil.

BASE FAILURE: Area of alligator cracking deteriorated such that the support material underlying the pavement has been damaged and/or where the alligator pavement is loose without interlocking support.

CROWN: Where central area of street is high in elevation relative to edges of roadway.

MAJOR MAINTENANCE: Includes any improvement to a pavement that adds significantly to structural strength. This usually involves adding a layer of asphalt. Reconstruction is included in the term Major Maintenance.

MINOR MAINTENANCE: Includes any improvements that generally do not add structural strength, for example crack sealing or slurry seals.

ORIGINAL CONSTRUCTION: Defined as that portion of the existing pavement that was constructed on the natural soil. (Each latest reconstruction project replaces the previous original construction.)

OVERLAY: A layer of AC or ARHM on existing pavement.

PCC: Portland cement concrete (normal concrete).

R-VALUE: The R-Value (resistance value) is an index of the capability of a soil to resist deformations from wheel loads, beyond which the soil will not "spring back" to its original surface elevation. It ranges from 0 to 100.

RAVELING: Pavement surface where fine rock particles in the AC have worn away, leaving larger rocks protruding with little surrounding support.

RECONSTRUCTION: Involves the removal of existing pavement and replacement with a new pavement.

RESTRUCTURING: Involves addition of layers of pavement that increase the structural

strength without removal of the existing pavement.

RESURFACING: A supplemental layer of asphalt concrete over the existing pavement surface to restore the ride quality and/or add structural strength.

STRUCTURAL SECTION: Includes all of the layers placed over the natural soil to form the actual structure of the pavement. This includes all aggregate base layers, asphalt concrete, Portland cement concrete, and structural interlayers.

TI: The Traffic Index is a numerical representation of traffic loading, but not simply traffic volume. It has a range from 4 for neighborhood streets to 12 or more for freeways. It is primarily dependent on percentage of truck traffic.

WHEEL PATH: Area of pavement where wheels of predominant traffic pass directly over.

## APPENDIX

1. Quality Control Plan
2. Pavement Management Plan Certification
3. Section & Branch Condition Report
4. Existing Budget Scenario Report
5. Funding Level to Maintain Existing Conditions Scenario Report
6. Funding Level to Improve PCI to 85 Scenario Report
7. Backlog Unfunded Improvements By Year

# APPENDIX 1

# QUALITY CONTROL PLAN

# QUALITY CONTROL PLAN

City of Villa Park
Pavement Management Update

June 2016

# TABLE OF CONTENTS

1. INTRODUCTION ..... 3
1.1 Objectives ..... 3
2. QUALITY CONTROL PLAN ..... 3
2.1 Condition Survey Procedures ..... 3
2.2 Accuracy Required for Data Collection ..... 4
2.2.1 Random and Systematic Re-Inspections ..... 4
2.2.2 PCI Comparison with Past Surveys ..... 5
2.3 Inspectors Qualifications and Experience ..... 6
3. SAFETY PROCEDURES ..... 6

# 1. INTRODUCTION

CivilSource Inc. was selected by the City of Villa Park (City) to update the City's pavement management system in 2016. The entire street network is approximately 35.7 centerline miles divided into 6.8 miles of MPAH arterial roadways and about 28.9 miles of local roads. The City's streets are all asphalt paved streets, and no concrete roadways exist within the city.

The need for quality control is paramount when performing data collection in any field, as it is essential for accurate planning, analysis, and design. This is particularly true for collecting pavement distress data for a pavement management system. CivilSource, Inc. will follow the condition inspection procedures as developed by the US Army Corps of Engineers, and as required by Orange County Transportation Authority (OCTA).

## 1.1 Objectives

This Quality Control Plan (QCP) establishes minimum quality standards for performance and procedures for updates of the pavement management system. This document constitutes a formal QCP for the City of Villa Park. It is specifically prepared for the purpose of updating the pavement management system. The focus is on the collection of network-level pavement distress data. This document also addresses the QCP requirements of the Orange County Transportation Authority (OCTA)"s "Countywide Pavement Management Program - Guidelines Manual" (Section 2.4), adopted in December 2012.

# 2. QUALITY CONTROL PLAN

## 2.1 Condition Survey Procedures

The governing document in performing condition surveys for the City of Villa Park is ASTM D6433 "Standard Practice for Roads and Parking Lots Pavement Condition Index Surveys." Both asphalt concrete (AC) and Portland cement concrete (PCC) pavements are included in this protocol. The following distresses are collected for each pavement type.

AC Pavements

1. Alligator (fatigue) cracking
2. Bleeding
3. Block cracking
4. Bumps and sags
5. Corrugation
6. Depression
7. Edge cracking
8. Joint reflection cracking
9. Lane/Shoulder drop off
10. Longitudinal & transverse cracking
11. Patching and utility cut patching
12. Polished aggregate
13. Potholes
14. Railroad crossing
15. Rutting
16. Shoving
17. Slippage cracking
18. Swell
19. Weathering
20. Raveling

PCC Pavements (Jointed)

1. Blowup/buckling
2. Corner breaks
3. Divided slab
4. Durability ("D") cracking
5. Faulting
6. Joint seal damage
7. Lane/shoulder drop off
8. Linear cracking
9. Patching (large) and utility cuts
10. Polished aggregate
11. Popouts
12. Pumping
13. Punchout
14. Railroad crossing
15. Scaling, map cracking and crazing
16. Shrinkage cracks
17. Spalling (corner)
18. Spalling (Joint)

All the streets within the City of Villa Park are asphalt paved and there are no PCC roadways; therefore, the distress types are limited to the AC distresses. Surveys are performed as walking surveys, and a minimum 10% sampling rate is utilized. When conducting surveys on MPAH arterials, the field personnel will be composed of two-person crews for their safety.

The sample units selected will be representative of the entire pavement section. This assumes that the section is homogenous. If it is not homogeneous, then the section will be split according to the following criteria:

- Pavement condition
- Construction age and/or Maintenance history, if known
- Traffic volumes and/or functional classification
- Surface types (i.e., AC or PCC)
- Geometric elements (e.g., widths)

Any modifications to the section inventory data are documented in the pavement management report.

A sample unit will be between 2,500 ± 1,000 square feet in conformance with ASTM 06433 protocols. Typical sample unit dimensions are 100 feet long by the width of the street. Streets that are wider than 40 feet wide will have shorter lengths (generally 50 feet) or if they are divided by a raised median, separate sample units will be taken in each direction.

Any pavement areas that are not representative of the section will be noted and surveyed as an additional sample unit.

## 2.2 Accuracy Required for Data Collection

The accuracy required for data collection has two components, both of which are further described in the paragraphs below.

- Random and Systemic Re-Inspections
- Prestressed Concrete Institute (PCI) Comparisons with Past Surveys

### 2.2.1 Random and Systematic Re-Inspections

A minimum of 5% of the total sample units will be re-inspected and this 5% will be selected based on both a random and systematic basis. All re-inspections are made by an engineer or inspector other than

the original inspector.

Random Re-Inspections
Random re-inspections will include a representative selection across the following categories:

- Functional classes (e.g., arterials, collectors, locals)
- Surface types (i.e., AC or PCC)
- Pavement conditions (i.e., good, fair, poor)
- Inspectors
- Geographical areas, if applicable

Systematic Re-Inspections
For systematic re-inspections, this could be due to noticed trends such as specific treatment types (e.g., open-graded mixes), a specific inspector or geographical area. In such cases, more than 5% will be re-inspected.

Acceptability Criteria
At the time of re-inspection, the actual distresses will be re-inspected and verified, and any corrections made, if necessary. Distress types and severities must be the same, and re-measured quantities within ±10% of the original measured quantity.

If corrections are required on more than 10% of the re-inspected sample unit, then an additional 5% will be re-inspected. This will continue until more than 95% of the re-inspected sections meet the acceptability criteria.

### 2.2.2 PCI Comparison with Past Surveys

As another level of quality control, the new PCIs are compared with the previous PCIs. If they differ by more than ±10 PCI points, these sections are automatically flagged for further investigation.

If PCI increased by 10 points, the section is investigated to see if a maintenance and rehabilitation event has occurred since the last survey, but which has not been recorded. Typically, it may include activities such as:

- Crack sealing activities - changes medium or high severity cracking to low severity
- Patching activities - alligator cracking that has been removed and patched, so that the resultant PCI is increased
- Surface seals
- Overlay
- Others

Therefore, an up-to-date maintenance and rehabilitation history file in the Micro-PAVER database is desirable, both for historical accuracy as well as to provide additional quality control.

If PCI decreased by 10 points, the section is checked to see if the average deterioration rate (usually 3 to 4 points per year) is exceeded. If the drop in PCI is within range of what is acceptable, no further action is required. If the drop is more than the acceptable range, a re-inspection will be performed. The default performance curves in the Micro-PAVER program form the basis for what is acceptable.

## 2.3 Inspectors Qualifications and Experience

CivilSource inspectors have attended a five-day class provided by the University of Illinois in March 2011. The class emphasized pavement distress identification for AC and PCC pavements, inspection and training on Micro-PAVER Software. In addition, they have attended the OCTA class conducted by Nichols in January 2012. CivilSource inspectors participated in the 2013 OCTA pre-qualifications for pavement inspection. In April 2014, CivilSource, Inc. was certified by OCTA as a qualified pavement management firm.

# 3. SAFETY PROCEDURES

Field inspections are performed with the regard for safety of the inspectors. The City of Villa Park administers a health and safety program in compliance with the Cal OSHA Title VIII, Section 3203.

Generally, the safety procedures include the following:

- Inspections should be performed when weather conditions are clear and safe.
- Inspections should be performed during daytime hours free of fog and/or heavy rain.
- All field inspectors are to wear proper safety vests made of bright colors and material designed to reflect light.
- Inspectors should try to avoid the cars' travel lane, and always put safety first.
- The street lengths shall be measured out of the street if possible.
- Stopped vehicles should be parked at locations away from moving traffic (e.g., nearby parking, shoulders, etc.).

On streets where there is a high volume of traffic or high speeds, additional measures may be necessary, such as:

- Surveys to occur during off-peak periods or on weekends;
- Additional inspector to watch out for traffic; and
- Traffic flaggers in extreme cases.

# APPENDIX 2

# PAVEMENT MANAGEMENT PLAN

# CERTIFICATION

# Appendix F:
## Pavement Management Plan Certification

OCTA

The City/County of Villa Park certifies that it has a Pavement Management Plan in conformance with the criteria stated in the Orange County Transportation Authority Ordinance No. 3. This ordinance requires that a Pavement Management Plan be in place and maintained to qualify for allocation of revenues generated from renewed Measure M (M2).

The plan was developed by CivilSource, Inc. * using MicroPaver, a pavement management system, conforming to American Society for Testing and Materials (ASTM) Standard D6433,and contains, at a minimum, the following elements:

- Inventory of MPAH and local routes reviewed and updated biennially. The last update of the inventory was completed on June, 2016 for Arterial (MPAH) streets and June, 2016 for local streets.
- Assessment of pavement condition for all routes in the system, updated biennially. The last field review of pavement condition was completed June, 2016
- Percentage of all sections of pavement needing:
  Preventive Maintenance 30.00%, Rehabilitation 22%, Reconstruction 0%
- Budget needs for preventative maintenance, rehabilitation and/or reconstruction of deficient sections of pavement for:
  Current biennial period $1,767,328.00, Following biennial period $1,920,571.00
- Funds budgeted or available for Preventative Maintenance, Rehabilitation and/or Reconstruction.
  Current biennial period $700,000, Following biennial period $700,000
- Backlog by year of unfunded pavement rehabilitation, restoration, and reconstruction needs.
- The Pavement Management Plan is consistent with countywide pavement condition assessment standards as described in the OCTA Countywide Pavement Management Plan Guidelines adopted by the OCTA Board of Directors.

* An electronic copy of the Pavement Management Plan with Micro Paver or StreetSaver compatible files has been or will be submitted with the certification statement.

A copy of this certification is being provided to the Orange County Transportation Authority.

**Submitted by:**

M. Akram Hindiyeh
Name (Print)

M. Akram Hindiyeh
Signed

City Engineer
Title

City of Villa Park
Jurisdiction

6/29/2016
Date

# APPENDIX 3

# SECTION & BRANCH CONDITION REPORT

- **Entire Network**
- **MPAH**
- **Local**

# CITY OF VILLA PARK
# ENTIRE NETWORK
# SECTION CONDITION REPORT

| Street Name | From | To | MPAH | Last Major Work Date | SURFACE | True Area | Last Inspection Date | PCI | PCI Category |
|---|---|---|---|---|---|---|---|---|---|
| Abbot Lane | West End | Center Dr. | No | 1/1/1980 | AAC | 19,250.00 | 6/17/2016 | 78 | Satisfactory |
| Aberdeen Lane | Fitschen Ranch Rd. | Laconia Dr. | No | 6/21/2010 | AAC | 42,160.00 | 6/17/2016 | 93 | Good |
| Adams Circle | South End | Adams Ranch Rd. | No | 1/1/1980 | AAC | 10,200.00 | 6/17/2016 | 69 | Fair |
| Adams Ranch Road | Center Dr. | East End | No | 1/1/1980 | AAC | 24,480.00 | 6/17/2016 | 69 | Fair |
| Albany Circle | Aberdeen Ln. | North End | No | 8/1/2005 | AAC | 11,700.00 | 6/17/2016 | 95 | Good |
| Alic Lane | Lemon St. | East End | No | 1/1/1989 | AAC | 25,875.00 | 6/17/2016 | 86 | Good |
| Alma Lane | Villa Park Rd. | North End | No | 8/1/2004 | AAC | 7,525.00 | 6/17/2016 | 87 | Good |
| Alta Dr. | Smokewood Dr. | East End | No | 1/1/2001 | AAC | 12,250.00 | 6/17/2016 | 95 | Good |
| Amate Circle | Timothy Ln. | East End | No | 1/1/1999 | AAC | 9,625.00 | 6/17/2016 | 95 | Good |
| Arden Villa Drive | West End | Santiago Blvd. | No | 1/1/1980 | AAC | 40,600.00 | 5/30/2014 | 56 | Fair |
| Athens Circle | Prado Woods Dr. | Westwood Dr. | No | 1/1/1980 | AAC | 21,450.00 | 6/17/2016 | 91 | Good |
| Aubrey Circle | North End | Valley Dr. | No | 1/1/1980 | AAC | 23,430.00 | 6/17/2016 | 83 | Satisfactory |
| Ballet Dr. | Marion Wy. | Patrician | No | 1/1/1980 | AAC | 15,300.00 | 6/17/2016 | 94 | Good |
| Beardsley Circle | Lincoln Cir. | North End | No | 6/21/2010 | AAC | 19,210.00 | 6/17/2016 | 95 | Good |
| Beckley Circle | Fitschen Ranch Rd. | East End | No | 9/1/2012 | AAC | 10,150.00 | 6/17/2016 | 94 | Good |
| Bishop Circle | Santiago Blvd. | East End | No | 6/21/2010 | AAC | 25,575.00 | 6/17/2016 | 94 | Good |
| Bixby Circle | Taft Ave. | South End | No | 8/14/2004 | AAC | 8,370.00 | 6/17/2016 | 92 | Good |
| Brewery Way | Valley Dr. | Henderson Wy. | No | 1/1/1997 | AAC | 34,254.00 | 6/17/2016 | 80 | Satisfactory |
| Briley Way | North End | Taft Ave. | No | 1/1/1998 | AAC | 17,500.00 | 6/17/2016 | 86 | Good |
| Briley Way | Taft Ave. | Santiago Blvd. | No | 8/1/2005 | AAC | 47,500.00 | 6/17/2016 | 93 | Good |
| Brynmar Drive | North End | Serrano Ave. | No | 1/1/1998 | AAC | 50,750.00 | 6/17/2016 | 74 | Satisfactory |
| Camden Circle | Patrician | North End | No | 8/1/2004 | AAC | 28,875.00 | 6/17/2016 | 95 | Good |
| Cannon St | Loma St. | Serrano Ave CL | Yes | 1/1/1980 | AAC | 35,000.00 | 6/17/2016 | 64 | Fair |
| Cannon St | Serrano Ave. CL | Taft. Ave | Yes | 1/1/1980 | AAC | 35,100.00 | 6/17/2016 | 94 | Good |
| Cannon St | Loma St. | Serrano Ave. CL | Yes | 1/1/1980 | AAC | 35,000.00 | 6/17/2016 | 62 | Fair |

# CITY OF VILLA PARK
# ENTIRE NETWORK
# SECTION CONDITION REPORT

| Street Name | From | To | MPAH | Last Major Work Date | SURFACE | True Area | Last Inspection Date | PCI | PCI Category |
|---|---|---|---|---|---|---|---|---|---|
| Cannon St | Serrano Ave. | Taft Ave. | Yes | 1/1/1980 | AAC | 35,100.00 | 6/17/2016 | 95 | Good |
| Canyon Circle | West End | Loma St. CL | No | 1/1/2000 | AAC | 24,975.00 | 6/17/2016 | 73 | Satisfactory |
| Canyon Crest Dr. | West End | Mesa Dr. | No | 1/1/1980 | AAC | 17,160.00 | 6/17/2016 | 92 | Good |
| Canyon Dr. | Loma St. CL | Hidden Valley Dr. CL | No | 1/1/1989 | AAC | 40,920.00 | 6/17/2016 | 82 | Satisfactory |
| Canyon Dr. | Hidden Valley Dr. CL | Private St. | No | 1/1/1989 | AAC | 31,450.00 | 6/17/2016 | 75 | Satisfactory |
| Canyon Dr. | Private St. | Cerro Villa Dr. | No | 1/1/1980 | AAC | 9,350.00 | 6/17/2016 | 79 | Satisfactory |
| Cardinal Circle | Patrick Dr. | East End | No | 6/21/2010 | AAC | 20,400.00 | 6/17/2016 | 92 | Good |
| Carmel Dr. | Durfee Ln. | Marion Wy. | No | 1/1/1980 | AAC | 9,520.00 | 6/17/2016 | 94 | Good |
| Carolyn Circle | Laconia Dr. | East End | No | 9/1/2012 | AAC | 6,600.00 | 6/17/2016 | 93 | Good |
| Catherine Circle | Laconia Dr. | East End | No | 9/1/2012 | AAC | 6,800.00 | 6/17/2016 | 92 | Good |
| Cedarhill Circle | Lincoln St. | North End | No | 1/1/1980 | AAC | 10,500.00 | 6/17/2016 | 94 | Good |
| Center Dr. | Valley Dr. | James Rd. CL | No | 1/1/1980 | AAC | 29,750.00 | 6/17/2016 | 74 | Satisfactory |
| Center Dr. | James Rd. CL | Serrano Ave. CL | No | 8/1/2004 | AAC | 29,050.00 | 6/17/2016 | 88 | Good |
| Center Dr. | Serrano Ave. CL | Taft Ave. | No | 8/1/2004 | AAC | 21,080.00 | 6/17/2016 | 93 | Good |
| Center Dr. | Taft Ave. | Santiago Blvd. | No | 8/1/2004 | AAC | 44,200.00 | 6/17/2016 | 77 | Satisfactory |
| Center Dr. | Santiago Blvd. | Villa Park Rd. | No | 8/1/2004 | AAC | 45,000.00 | 6/17/2016 | 74 | Satisfactory |
| Center Dr. | Villa Park Rd. | Lincoln Cir. CL | No | 1/1/1992 | AAC | 32,300.00 | 6/17/2016 | 74 | Satisfactory |
| Center Dr. | Lincoln Cir CL | South End | No | 1/1/1980 | AAC | 36,550.00 | 6/17/2016 | 87 | Good |
| Cerro Villa Dr. | W. Valley Dr. | Summit Ridge CL | No | 1/1/1980 | AAC | 33,600.00 | 6/17/2016 | 76 | Satisfactory |
| Cerro Villa Dr. | Summit Ridge Ln. CL | 900' W/o Rama St. | No | 1/1/1985 | AAC | 34,200.00 | 6/17/2016 | 75 | Satisfactory |
| Cerro Villa Dr. | 950' W/o Rama St. | Rama St. CL | No | 1/1/1985 | AAC | 42,750.00 | 6/17/2016 | 87 | Good |
| Cerro Villa Dr. | Rama St. CL | Loma St. CL | No | 1/1/1985 | AAC | 60,750.00 | 6/17/2016 | 82 | Satisfactory |
| Cerro Villa Dr. | Loma St. CL | E Valley St. CL | No | 1/1/1986 | AAC | 46,800.00 | 6/17/2016 | 84 | Satisfactory |
| Charter Road | Fleet Rd. | Center Dr. | No | 1/1/1980 | AAC | 37,800.00 | 6/17/2016 | 74 | Satisfactory |
| Christine Circle | North end | James Rd. | No | 1/1/1994 | AAC | 14,960.00 | 6/17/2016 | 82 | Satisfactory |

# CITY OF VILLA PARK
# ENTIRE NETWORK
# SECTION CONDITION REPORT

| Street Name | From | To | MPAH | Last Major Work Date | SURFACE | True Area | Last Inspection Date | PCI | PCI Category |
|---|---|---|---|---|---|---|---|---|---|
| Churchill Lane | Center Dr. | East end | No | 1/1/1993 | AAC | 18,700.00 | 6/17/2016 | 78 | Satisfactory |
| Collins Ave. | Wanda Rd. | 500' E/o Wanda St. | Yes | 1/1/1980 | AAC | 9,500.00 | 6/17/2016 | 57 | Fair |
| Colony Circle | Ludwig St. | East End | No | 1/1/1980 | AAC | 26,400.00 | 6/17/2016 | 75 | Satisfactory |
| Colony Grove Lane | Serrano Ave. | South End | No | 1/1/1999 | AAC | 16,000.00 | 6/17/2016 | 73 | Satisfactory |
| Coral Tree Circle | Santiago Blvd. | South End | No | 1/1/1980 | AAC | 5,440.00 | 6/17/2016 | 95 | Good |
| Covington Circle | Cedarhill Cir. | North End | No | 1/1/2001 | AAC | 20,400.00 | 6/17/2016 | 94 | Good |
| Crestview Circle | N/S Crestview Cir. | Mesa Dr. | No | 1/1/1998 | AAC | 31,350.00 | 6/17/2016 | 89 | Good |
| Crestview Circle | West End | W/E Crestview Cir. | No | 1/1/1997 | AAC | 18,150.00 | 6/17/2016 | 95 | Good |
| Daron Dr. | North End | Taft. Ave | No | 1/1/1994 | AAC | 40,800.00 | 6/17/2016 | 77 | Satisfactory |
| Derek Dr. | North End | Daron Dr. | No | 1/1/1980 | AAC | 11,900.00 | 6/17/2016 | 91 | Good |
| Dodson Dr. | North End | Serrano Ave. | No | 1/1/2001 | AAC | 36,300.00 | 6/17/2016 | 79 | Satisfactory |
| Dorchester Circle | Kenwick Dr. | East End | No | 1/1/1998 | AAC | 14,400.00 | 6/17/2016 | 89 | Good |
| Dorothy Circle | Aberdeen Ln. | North End | No | 6/21/2010 | AAC | 8,500.00 | 6/17/2016 | 95 | Good |
| Durfee Circle | West End | Lemon St. | No | 1/1/1980 | AAC | 20,400.00 | 6/17/2016 | 67 | Fair |
| Durfee Lane | Lemon St. | Carmel Dr. | No | 1/1/1980 | AAC | 6,120.00 | 6/17/2016 | 95 | Good |
| Eastwood Circle | North End | Alice Ln. | No | 1/1/1998 | AAC | 20,800.00 | 6/17/2016 | 91 | Good |
| Edgwood Avenue | Center Dr. | Jerome St. | No | 8/1/2004 | AAC | 17,000.00 | 6/17/2016 | 95 | Good |
| El Moro Way | El Rito Dr. | Loma St. | No | 1/1/1999 | AAC | 29,750.00 | 6/17/2016 | 93 | Good |
| El Rito Drive | Cerro Villa Dr. | El Moro Wy. | No | 1/1/1991 | AAC | 26,250.00 | 6/17/2016 | 89 | Good |
| Estates Dr. | Canyon Dr. | East End | No | 1/1/1980 | AAC | 13,200.00 | 6/17/2016 | 76 | Satisfactory |
| Evergreen Circle | West End | Center Dr. | No | 1/1/1980 | AAC | 16,640.00 | 6/17/2016 | 73 | Satisfactory |
| Featherhill Dr. | North End | Mtn. View Cir. | No | 1/1/1980 | AAC | 23,625.00 | 6/17/2016 | 81 | Satisfactory |
| Featherhill Dr. | Mtn. View Cir. | Serrano Ave. | No | 1/1/1998 | AAC | 34,125.00 | 6/17/2016 | 80 | Satisfactory |
| Fernando Circle | Laconia Dr. | Roberto St. | No | 1/1/1980 | AAC | 11,550.00 | 6/17/2016 | 77 | Satisfactory |
| Fernando Circle | Roberto St. | East End | No | 1/1/1980 | AAC | 34,000.00 | 6/17/2016 | 63 | Fair |

# CITY OF VILLA PARK
# ENTIRE NETWORK
# SECTION CONDITION REPORT

| Street Name | From | To | MPAH | Last Major Work Date | SURFACE | True Area | Last Inspection Date | PCI | PCI Category |
|---|---|---|---|---|---|---|---|---|---|
| Fitschen Ranch Rd. | Lincoln St. | Aberdeen Ln. | No | 9/1/2012 | AAC | 13,950.00 | 6/17/2016 | 78 | Satisfactory |
| Fitschen Ranch Rd. | Aberdeen Ln. | Portsmouth Cir. | No | 9/1/2012 | AAC | 29,550.00 | 6/17/2016 | 87 | Good |
| Fleet Road | Charter Rd. | James Rd. | No | 1/1/1980 | AAC | 15,750.00 | 6/17/2016 | 87 | Good |
| Flintridge Drive | Santiago Blvd. | Mariposa Dr. | No | 1/1/1980 | AAC | 17,000.00 | 6/17/2016 | 94 | Good |
| Florence Circle | North End | Pamela Pl. | No | 8/1/2004 | AAC | 10,395.00 | 6/17/2016 | 90 | Good |
| Francisco Drive | Vida Dr. | Center Dr | No | 1/1/1980 | AAC | 21,250.00 | 6/17/2016 | 64 | Fair |
| Frederick Dr. | Lincoln Cir. | North/West End | No | 1/1/1980 | AAC | 32,980.00 | 6/17/2016 | 74 | Satisfactory |
| Gloria Circle | Laconia Dr. | East End | No | 9/1/2012 | AAC | 7,140.00 | 6/17/2016 | 87 | Good |
| Hallsworth Circle | Kenwick Dr. | East End | No | 1/1/2001 | AAC | 13,600.00 | 6/17/2016 | 95 | Good |
| Haninger Way | North End | Serrano Ave. | No | 1/1/1999 | AAC | 5,200.00 | 6/17/2016 | 88 | Good |
| Hastings Drive | Aberdeen Ln. | Lincoln St. | No | 1/1/1980 | AAC | 19,000.00 | 6/17/2016 | 95 | Good |
| Hazel Circle | Valley Dr. | South End | No | 1/1/1998 | AAC | 23,100.00 | 6/17/2016 | 89 | Good |
| Helena Circle | Fitschen Ranch Road | East End | No | 9/1/2012 | AAC | 10,500.00 | 6/17/2016 | 88 | Good |
| Henderson Way | Mesa Dr. | Henderson Wy | No | 6/21/1983 | AAC | 13,860.00 | 6/17/2016 | 95 | Good |
| Henderson Way | Henderson Wy | Walker Ranch Cir CL | No | 6/21/2010 | AAC | 29,700.00 | 6/17/2016 | 95 | Good |
| Henderson Way | Walker Ranch Cir CL | Brewery Wy | No | 6/21/2010 | AAC | 5,016.00 | 6/17/2016 | 95 | Good |
| Hidden Valey Drive | North end | Canyon Dr. | No | 1/1/1980 | AAC | 22,610.00 | 6/17/2016 | 62 | Fair |
| Hilcrest Ave. | Center Dr. | Lemon St. | No | 1/1/2000 | AAC | 43,350.00 | 6/17/2016 | 83 | Satisfactory |
| HILCREST CR | Center Dr | End | No | 1/1/1900 | AC | 14,348.00 | 6/17/2016 | 77 | Satisfactory |
| Hunting Cir. | North End | Canyon Dr. | No | 1/1/1994 | AAC | 26,400.00 | 6/17/2016 | 87 | Good |
| Huntington Circle | Prado Woods Dr. | East End | No | 1/1/1980 | AAC | 11,160.00 | 6/17/2016 | 95 | Good |
| James Circle | North End | James Rd. | No | 1/1/1994 | AAC | 28,050.00 | 6/17/2016 | 68 | Fair |
| James Road | Fleet Rd. | Center Rd. | No | 1/1/1994 | AAC | 37,275.00 | 6/17/2016 | 73 | Satisfactory |
| James Road | Center Dr. | James Cir | No | 1/1/1994 | AAC | 21,250.00 | 6/17/2016 | 76 | Satisfactory |
| Janice Circle | Northeast End | Serrano Ave. | No | 1/1/2000 | AAC | 39,100.00 | 6/17/2016 | 83 | Satisfactory |

# CITY OF VILLA PARK
# ENTIRE NETWORK
# SECTION CONDITION REPORT

| Street Name | From | To | MPAH | Last Major Work Date | SURFACE | True Area | Last Inspection Date | PCI | PCI Category |
|---|---|---|---|---|---|---|---|---|---|
| Jerome Street | Edgewood Ave. | South End | No | 1/1/1995 | AAC | 12,600.00 | 6/17/2016 | 81 | Satisfactory |
| Jocotal Avenue | Center Dr. | Lemon St. | No | 1/1/1980 | AAC | 17,500.00 | 6/17/2016 | 95 | Good |
| Jocotal Avenue | Lemon St. | East end | No | 1/1/1992 | AAC | 17,500.00 | 6/17/2016 | 93 | Good |
| Joshua Tree Circle | West End | Smoketree Ln. | No | 1/1/1980 | AAC | 9,600.00 | 6/17/2016 | 95 | Good |
| Katawpa Circle | North End | Mesa Dr. | No | 8/1/2004 | AAC | 7,250.00 | 6/17/2016 | 94 | Good |
| Kenwick Drive | Villa Park Rd. | Dorchester Cir. | No | 1/1/2001 | AAC | 18,000.00 | 6/17/2016 | 91 | Good |
| Knuth Circle | North End | Santiago | No | 1/1/1994 | AAC | 17,000.00 | 6/17/2016 | 80 | Satisfactory |
| Laconia Drive | Rosanne Cir. | Fernando Cirl | No | 6/21/2010 | AAC | 51,510.00 | 6/17/2016 | 94 | Good |
| Larson Circle | North End | Taft Ave. | No | 1/1/2001 | AAC | 11,315.00 | 6/17/2016 | 91 | Good |
| Leatrice Drive | Ridgeview Rd. | Taft Ave. | No | 1/1/1980 | AAC | 13,600.00 | 5/16/2014 | 81 | Satisfactory |
| Leatrice Drive | Ridgeview Rd. | Taft Ave. | No | 1/1/1980 | AAC | 13,600.00 | 6/17/2016 | 72 | Satisfactory |
| Leigh Circle | Ridgeview Cir. | North End | No | 1/1/1980 | AAC | 9,900.00 | 6/17/2016 | 50 | Poor |
| Lemon St. | Valley Dr. | Mesa Dr CL | No | 9/1/2012 | AAC | 28,000.00 | 6/17/2016 | 94 | Good |
| Lemon St. | Mesa Dr. CL | Robin Way | No | 1/1/1980 | AAC | 37,600.00 | 6/17/2016 | 90 | Good |
| Lemon St. | Robin Way | Serrano Ave. | No | 3/1/1983 | AAC | 24,510.00 | 6/17/2016 | 88 | Good |
| Lemon St. | Serrano Ave. | Taft Ave. | No | 3/1/2010 | AAC | 31,200.00 | 6/17/2016 | 83 | Satisfactory |
| Lemon St. | Taft Ave. | Santiago Blvd. | No | 3/1/2010 | AAC | 55,125.00 | 6/17/2016 | 84 | Satisfactory |
| Lemon St. | Santiago Blvd. | Villa Park Rd. | No | 3/1/2010 | AAC | 56,250.00 | 6/17/2016 | 94 | Good |
| Lincoln Circle | Center Dr. | East End | No | 1/1/1980 | AAC | 33,150.00 | 6/17/2016 | 93 | Good |
| Lincoln Street | Fitschen Ranch Road | Fredrick Drive CL | No | 1/1/1994 | AAC | 41,400.00 | 6/17/2016 | 81 | Satisfactory |
| Lincoln Street | Fredrick Dr. CL | Center Dr. | No | 1/1/1980 | AAC | 50,940.00 | 6/17/2016 | 86 | Good |
| Little John Way | Robin Hood Cir. | Sherwood Cir. | No | 1/1/1990 | AAC | 8,250.00 | 6/17/2016 | 83 | Satisfactory |
| Locust Avenue | 125' to W City Boundary | Laconia Dr. | No | 1/1/1980 | AAC | 4,000.00 | 6/17/2016 | 74 | Satisfactory |
| Loma Street | Cerro Villa Dr. | 150; N/o El Moro Wy. | No | 1/1/1995 | AAC | 14,700.00 | 6/17/2016 | 50 | Poor |
| Loma Street | 150' N/o El Moro Way | Valley Dr | No | 1/1/1995 | AAC | 18,795.00 | 6/17/2016 | 77 | Satisfactory |

# CITY OF VILLA PARK
# ENTIRE NETWORK
# SECTION CONDITION REPORT

| Street Name | From | To | MPAH | Last Major Work Date | SURFACE | True Area | Last Inspection Date | PCI | PCI Category |
|---|---|---|---|---|---|---|---|---|---|
| Loma Street | Valley Dr. | Canyon Cir. | No | 1/1/1989 | AAC | 14,375.00 | 6/17/2016 | 67 | Fair |
| Loma Street | Mesa Dr. | Cannon St. | No | 1/1/1980 | AAC | 14,400.00 | 6/17/2016 | 84 | Satisfactory |
| Ludwig St. | North end | Taft Ave. | No | 1/1/1999 | AAC | 23,100.00 | 6/17/2016 | 85 | Satisfactory |
| Ludwig St. | Taft Ave | Santiago Blvd. | No | 1/1/1980 | AAC | 45,000.00 | 6/17/2016 | 92 | Good |
| Marion Way | Carmel Dr. | Ballet Dr. | No | 1/1/1980 | AAC | 8,500.00 | 6/17/2016 | 76 | Satisfactory |
| Mariposa Drive | Lemon St. | Flintridge Dr. | No | 1/1/1980 | AAC | 11,550.00 | 6/17/2016 | 89 | Good |
| Mark Circle | Nichols Ave. | East End | No | 6/21/2010 | AAC | 18,700.00 | 6/17/2016 | 94 | Good |
| Martinique Court | Mesa Dr. | East End | No | 1/1/1980 | AAC | 24,750.00 | 6/17/2016 | 94 | Good |
| Mary Circle | North End | Pamela Pl | No | 9/1/2012 | AAC | 8,525.00 | 6/17/2016 | 77 | Satisfactory |
| Meats Avenue | Santiago Blvd. | 900' E/o Santiago Blvd. | Yes | 1/1/1980 | AAC | 21,600.00 | 6/17/2016 | 85 | Satisfactory |
| Meats Avenue | 900' E/o Santiago Blvd. | Stone Pine Rd. (org0 | Yes | 1/1/1980 | AAC | 21,600.00 | 6/17/2016 | 70 | Fair |
| Meats Avenue | Santiago Blvd. | 900; E/o Santiago Blvd. | Yes | 1/1/1980 | AAC | 21,600.00 | 6/17/2016 | 77 | Satisfactory |
| Meats Avenue | 900' E/o Santiago Blvd. | Santiago Blvd. | Yes | 1/1/1980 | AAC | 21,600.00 | 6/17/2016 | 72 | Satisfactory |
| Mendocino Circle | West End | Flintridge Dr. | No | 1/1/1980 | AAC | 7,975.00 | 6/17/2016 | 93 | Good |
| Mesa Dr. | Canyon Dr. | End | No | 1/1/1980 | AAC | 16,748.00 | 6/17/2016 | 93 | Good |
| Mesa Dr. | Canyon Dr. CL | Valley Dr. | No | 1/1/1980 | AAC | 17,550.00 | 6/17/2016 | 91 | Good |
| Mesa Dr. | 1050' NE/o Villa Isle Dr CL | Canyon Dr CL | No | 1/1/2000 | AAC | 37,800.00 | 6/17/2016 | 84 | Satisfactory |
| Mesa Dr. | Lemon St. | 1225' E/o Lemon St. | No | 1/1/1980 | AAC | 45,325.00 | 6/17/2016 | 93 | Good |
| Mesa Dr. | 1225' E/o Lemon St. | Canyon Crest Dr. CL | No | 8/1/2006 | AAC | 31,250.00 | 6/17/2016 | 82 | Satisfactory |
| Mesa Dr. | Canyon Crest Dr. CL | Nathan Cir. CL | No | 8/1/2006 | AAC | 18,150.00 | 6/17/2016 | 73 | Satisfactory |
| Mesa Dr. | Nathan Cir. CL | Crestview Cir | No | 8/1/2006 | AAC | 21,325.00 | 6/17/2016 | 78 | Satisfactory |
| Mesa Dr. | Mesa Dr. | Villa Isle Dr. CL | No | 1/1/1989 | AAC | 13,455.00 | 6/17/2016 | 59 | Fair |
| Mesa Dr. | Villa Isle Dr CL | 950; NE/o Villa Isle Dr. CL | No | 1/1/2000 | AAC | 19,000.00 | 6/17/2016 | 61 | Fair |
| Miller Circle | Lincoln Cir. | North End | No | 8/1/2004 | AAC | 15,660.00 | 6/17/2016 | 94 | Good |
| Montana Ave. | Vida Dr. | East End | No | 1/1/1980 | AAC | 22,610.00 | 6/17/2016 | 53 | Poor |

# CITY OF VILLA PARK
# ENTIRE NETWORK
# SECTION CONDITION REPORT

| Street Name | From | To | MPAH | Last Major Work Date | SURFACE | True Area | Last Inspection Date | PCI | PCI Category |
|---|---|---|---|---|---|---|---|---|---|
| Monte Vista Circle | North End | Ramas St. | No | 1/1/1980 | AAC | 9,600.00 | 6/17/2016 | 84 | Satisfactory |
| Morrow Circle | Villa Park Rd. | West/East End | No | 8/1/2005 | AAC | 20,160.00 | 6/17/2016 | 94 | Good |
| Mountain View Circl | West End | Featherhill Dr. | No | 1/1/2000 | AAC | 5,460.00 | 5/16/2014 | 71 | Satisfactory |
| Nathan Circle | Mesa Dr. | South End | No | 1/1/1980 | AAC | 7,680.00 | 6/17/2016 | 95 | Good |
| Nicholas Avenue | Serrano Ave. | Serrano Ave. (cont) | No | 2/13/2008 | AAC | 25,410.00 | 6/17/2016 | 91 | Good |
| Nicholas Avenue | Serrano Ave (cont.) | Taft Ave. | No | 1/1/1998 | AAC | 18,340.00 | 6/17/2016 | 85 | Satisfactory |
| Oakfield Dr. | Smokewood Dr. | East End | No | 1/1/2001 | AAC | 11,200.00 | 6/17/2016 | 95 | Good |
| Oakwood Circle | Serrano Ave. | South End | No | 1/1/1999 | AAC | 18,375.00 | 6/17/2016 | 75 | Satisfactory |
| Old Lamplighter Circ | West End | Old Lamplighter Ln. | No | 1/1/1980 | AAC | 12,075.00 | 6/17/2016 | 78 | Satisfactory |
| Old Lamplighter Lan | Santiago Blvd. | South End | No | 1/1/1980 | AAC | 16,150.00 | 6/17/2016 | 70 | Fair |
| Old Ranch Circle | North End | Santiago Blvd. | No | 1/1/1980 | AAC | 17,050.00 | 6/17/2016 | 100 | Good |
| Orangegrove Circle | Lincoln Cir. | North End | No | 8/1/2004 | AAC | 13,600.00 | 6/17/2016 | 95 | Good |
| Orchard Lane | Lemon St. | South End | No | 1/1/1980 | AAC | 12,600.00 | 6/17/2016 | 77 | Satisfactory |
| Pamela Place | Florence Cir. | Center Dr. | No | 9/1/2012 | AAC | 37,950.00 | 6/17/2016 | 85 | Satisfactory |
| Park Villa Circle | Park Villa Place | North End | No | 1/1/1993 | AAC | 11,550.00 | 6/17/2016 | 83 | Satisfactory |
| Park Villa Lane | Villa Park Rd. | Park Villa Pl | No | 1/1/1993 | AAC | 15,200.00 | 6/17/2016 | 80 | Satisfactory |
| Park Villa Place | Park Villa Lane | Park Villa Cir. | No | 1/1/1993 | AAC | 8,840.00 | 6/17/2016 | 59 | Fair |
| Parker Circle | Larson Cir. | East End | No | 1/1/2001 | AAC | 8,500.00 | 6/17/2016 | 79 | Satisfactory |
| Patrician Drive | Ballet Dr. | 146' E/o Ballet Dr. | No | 1/1/1980 | AAC | 4,818.00 | 6/17/2016 | 95 | Good |
| Patrician Drive | 146' E/o Ballet Dr. | Camden Cir. CL | No | 1/1/1980 | AAC | 26,486.00 | 6/17/2016 | 93 | Good |
| Patrician Drive | Camden Cir. CL | Santiago Blvd. | No | 1/1/1980 | AAC | 26,400.00 | 6/17/2016 | 95 | Good |
| Patrick Drive | Bishop Cir. | Camden Cir. | No | 6/21/2010 | AAC | 10,200.00 | 6/17/2016 | 95 | Good |
| Peppertree Drive | Ramas St. | Smoketree Ln. | No | 1/1/1980 | AAC | 11,050.00 | 6/17/2016 | 95 | Good |
| Phelan Dr. | Windsor Dr. | South End | No | 1/1/1980 | AAC | 25,375.00 | 6/17/2016 | 94 | Good |
| Portsmouth Cir. | Fitschen Rd. | East End | No | 9/1/2012 | AAC | 12,250.00 | 6/17/2016 | 88 | Good |

# CITY OF VILLA PARK
# ENTIRE NETWORK
# SECTION CONDITION REPORT

| Street Name | From | To | MPAH | Last Major Work Date | SURFACE | True Area | Last Inspection Date | PCI | PCI Category |
|---|---|---|---|---|---|---|---|---|---|
| Potter Circle | Lincoln Cir. | North End | No | 1/1/1980 | AAC | 17,850.00 | 6/17/2016 | 74 | Satisfactory |
| Prado Circle | Prado Woods Dr. | East End | No | 1/1/1980 | AAC | 11,900.00 | 6/17/2016 | 95 | Good |
| Prado Woods Drive | Santiago Blvd. | Wellington Cir | No | 1/1/1980 | AAC | 34,650.00 | 6/17/2016 | 94 | Good |
| Prado Woods Drive | Wellington Cir. | Villa Park Rd. | No | 1/1/1980 | AAC | 3,680.00 | 6/17/2016 | 95 | Good |
| Providence Drive | Aberdeen Ln. | Lincoln St. | No | 1/1/2001 | AAC | 18,000.00 | 6/17/2016 | 93 | Good |
| Radec Court | Villa Park Rd. | East End | No | 1/1/1991 | AAC | 13,200.00 | 6/17/2016 | 90 | Good |
| Ragan Circle | Ludwig St. | South End | No | 1/1/1999 | AAC | 12,425.00 | 6/17/2016 | 62 | Fair |
| Rama St. | Cerro Villa Dr. | Valley Dr. | No | 1/1/1980 | AAC | 40,000.00 | 6/17/2016 | 58 | Fair |
| Regency Circle | West End | Center Dr. | No | 1/1/1980 | AAC | 6,800.00 | 6/17/2016 | 93 | Good |
| Ridgeview Circle | West End | Daron Dr. | No | 1/1/1997 | AAC | 19,200.00 | 6/17/2016 | 78 | Satisfactory |
| Ridgeview Circle | Daron Dr. | East End | No | 1/1/1997 | AAC | 13,200.00 | 6/17/2016 | 80 | Satisfactory |
| Ridgeview Road | Leatrice Dr. | Crestview Cir. | No | 1/1/1999 | AAC | 34,400.00 | 6/17/2016 | 84 | Satisfactory |
| Ridgewood Lane | Ludwig St. | Wildwood Wy. | No | 1/1/1980 | AAC | 28,900.00 | 6/17/2016 | 84 | Satisfactory |
| Robbie Circle | Center Dr. | East End | No | 1/1/1999 | AAC | 15,300.00 | 6/17/2016 | 62 | Fair |
| Roberto Street | Collins Ave. | Fernando Cir. | No | 1/1/1980 | AAC | 6,120.00 | 6/17/2016 | 59 | Fair |
| Robin Hood Circle | North End | South End | No | 1/1/1990 | AAC | 18,700.00 | 6/17/2016 | 73 | Satisfactory |
| Robin Way | Janice Cir. | Lemon St. | No | 1/1/1980 | AAC | 15,300.00 | 6/17/2016 | 86 | Good |
| Rosanne Circle | Laconia Dr. | East End | No | 1/1/1980 | AAC | 7,600.00 | 6/17/2016 | 95 | Good |
| Rosenau Circle | Rosenau Dr. | East End | No | 1/1/1998 | AAC | 7,650.00 | 6/17/2016 | 84 | Satisfactory |
| Rosenau Drive | West End | Tritt Cir. CL | No | 1/1/1999 | AAC | 30,625.00 | 6/17/2016 | 87 | Good |
| Rosenau Drive | Tritt Cir CL | Ramas St. | No | 1/1/1999 | AAC | 19,250.00 | 6/17/2016 | 93 | Good |
| Ryan Circle | North End | Serrano Ave | No | 1/1/1980 | AAC | 7,650.00 | 6/17/2016 | 75 | Satisfactory |
| San Ramon Circle | West End | Hunting Cir. | No | 1/1/1994 | AAC | 6,000.00 | 6/17/2016 | 87 | Good |
| Sandra Circle | North End | Pamela Pl | No | 9/1/2012 | AAC | 6,200.00 | 6/17/2016 | 71 | Satisfactory |
| Santiago Boulevard | 500 N/o Wanda | Wanda Rd. | No | 6/15/2010 | AAC | 30,000.00 | 6/17/2016 | 84 | Satisfactory |

# CITY OF VILLA PARK
# ENTIRE NETWORK
# SECTION CONDITION REPORT

| Street Name | From | To | MPAH | Last Major Work Date | SURFACE | True Area | Last Inspection Date | PCI | PCI Category |
|---|---|---|---|---|---|---|---|---|---|
| Santiago Boulevard | Wanda Rd. | Prado Woods Cir. | No | 8/1/2004 | AAC | 28,080.00 | 6/17/2016 | 86 | Good |
| Santiago Boulevard | Prado Woods Dr. CL | Center Dr. | No | 3/1/2010 | AAC | 66,960.00 | 6/17/2016 | 89 | Good |
| Santiago Boulevard | Center Dr. | Lemon St. | No | 3/1/2010 | AAC | 42,840.00 | 6/17/2016 | 90 | Good |
| Santiago Boulevard | Lemon St. | Sterling Ave. CL | No | 3/1/2010 | AAC | 27,900.00 | 6/17/2016 | 81 | Satisfactory |
| Santiago Boulevard | Sterling Ave. CL | Sycamore St. | No | 3/1/2010 | AAC | 54,000.00 | 6/17/2016 | 85 | Satisfactory |
| Santiago Boulevard | Sycamore St. | South End | No | 1/1/1980 | AAC | 23,100.00 | 6/17/2016 | 72 | Satisfactory |
| Serrano Avenue | Santiago Blvd. | Featherhill Dr. CL | No | 2/13/2008 | AAC | 34,000.00 | 6/17/2016 | 87 | Good |
| Serrano Avenue | Featherhill Dr. CL | Nichols Ave. | No | 1/1/1980 | AAC | 36,550.00 | 6/17/2016 | 53 | Poor |
| Serrano Avenue | Nichols Ave. | Center Dr. | No | 2/13/2008 | AAC | 44,275.00 | 6/17/2016 | 91 | Good |
| Serrano Avenue | Center Dr. | Lemon St. | No | 1/1/1998 | AAC | 42,500.00 | 6/17/2016 | 82 | Satisfactory |
| Sherwood Circle | Santiago Blvd. | South End | No | 1/1/1990 | AAC | 20,400.00 | 6/17/2016 | 81 | Satisfactory |
| Smoketree Circle | West End | Smoketree Ln. | No | 1/1/1980 | AAC | 7,650.00 | 6/17/2016 | 95 | Good |
| Smoketree Lane | Smoketree Cir. | Valley Dr. | No | 1/1/1980 | AAC | 28,050.00 | 6/17/2016 | 94 | Good |
| Smokewood Drive | Alta Dr. | Taft Ave. | No | 1/1/2001 | AAC | 16,975.00 | 6/17/2016 | 95 | Good |
| Squires Circle | Churchill Ln. | West End | No | 1/1/1993 | AAC | 13,600.00 | 6/17/2016 | 69 | Fair |
| Sterling Avenue | Santiago Blvd. | Patrician Dr. | No | 8/1/2004 | AAC | 22,100.00 | 6/17/2016 | 95 | Good |
| Stratford Circle | Westwood Dr. | South End | No | 1/1/1992 | AAC | 17,000.00 | 6/17/2016 | 94 | Good |
| Sunkist Circle | North End | Arden Villa Dr. | No | 1/1/1980 | AAC | 5,120.00 | 5/30/2014 | 75 | Satisfactory |
| Sycamore Circle | Santiago Blvd. | West/East End | No | 1/1/1980 | AAC | 28,050.00 | 6/17/2016 | 76 | Satisfactory |
| Sycamore St. | Taft Ave. | Santiago Blvd. | No | 1/1/1980 | AAC | 42,400.00 | 6/17/2016 | 80 | Satisfactory |
| Tacoma Circle | West City Limit | East End | No | 9/1/2012 | AAC | 9,860.00 | 6/17/2016 | 93 | Good |
| Taft Ave. | Santiago Blvd. | 90' W/o Smokewood Dr. | Yes | 1/1/2000 | AAC | 29,100.00 | 6/17/2016 | 81 | Satisfactory |
| Taft Ave. | 90' W/o Smokewood Dr. | Nichols Ave. CL | Yes | 1/1/2000 | AAC | 15,750.00 | 6/17/2016 | 72 | Satisfactory |
| Taft Ave. | Nichols Ave. CL | Center Dr. | Yes | 1/1/2000 | AAC | 38,250.00 | 6/17/2016 | 64 | Fair |
| Taft Ave. | 90' W/o Smokewood Dr. | Santiago Blvd. | Yes | 1/1/2000 | AAC | 29,100.00 | 6/17/2016 | 72 | Satisfactory |

# CITY OF VILLA PARK
# ENTIRE NETWORK
# SECTION CONDITION REPORT

| Street Name | From | To | MPAH | Last Major Work Date | SURFACE | True Area | Last Inspection Date | PCI | PCI Category |
|---|---|---|---|---|---|---|---|---|---|
| Taft Ave. | Nichols Ave. CL | 90' W/o Smokewood Dr. | Yes | 1/1/2000 | AAC | 15,750.00 | 6/17/2016 | 53 | Poor |
| Taft Ave. | Nichols Ave. CL | Center Dr. | Yes | 1/1/2000 | AAC | 38,250.00 | 6/17/2016 | 66 | Fair |
| Taft Ave. | Center Dr. | Lemon St. | Yes | 1/1/2000 | AAC | 26,400.00 | 6/17/2016 | 79 | Satisfactory |
| Taft Ave. | Lemon St. | Ludwig St. CL | Yes | 1/1/2000 | AAC | 32,400.00 | 6/17/2016 | 86 | Good |
| Taft Ave. | Ludwig St. CL | Sycamore St. CL | Yes | 1/1/2000 | AAC | 37,100.00 | 6/17/2016 | 90 | Good |
| Taft Ave. | Sycamore St. CL | Cannon St. | Yes | 1/1/1980 | AAC | 43,500.00 | 6/17/2016 | 82 | Satisfactory |
| Taft Ave. | Center Dr. | Lemon St. | Yes | 1/1/2000 | AAC | 21,120.00 | 6/17/2016 | 86 | Good |
| Taft Ave. | Lemon St. | Ludwig St. CL | Yes | 1/1/2000 | AAC | 32,400.00 | 6/17/2016 | 86 | Good |
| Taft Ave. | Ludwig St. CL | Sycamore St CL | Yes | 1/1/2000 | AAC | 35,775.00 | 6/17/2016 | 82 | Satisfactory |
| Taft Ave. | Sycamore St CL | Cannon St | Yes | 1/1/1980 | AAC | 43,500.00 | 6/17/2016 | 72 | Satisfactory |
| Three Arches Circle | North End | Arden Villla Dr. | No | 1/1/1980 | AAC | 5,120.00 | 5/30/2014 | 80 | Satisfactory |
| Timothy Lane | Jocotal Ave. | Amate Cir. | No | 1/1/1980 | AAC | 10,500.00 | 6/17/2016 | 95 | Good |
| Trit Circle | Rosenau Dr. | South End | No | 1/1/1980 | AAC | 13,430.00 | 6/17/2016 | 84 | Satisfactory |
| Valencia Circle | West End | Walker Ranch Rd. | No | 6/21/2010 | AAC | 6,600.00 | 6/17/2016 | 93 | Good |
| Valley Drive | Center Dr. | Lemon St. | No | 9/1/2012 | AAC | 38,400.00 | 6/17/2016 | 70 | Fair |
| Valley Drive | Lemon St. | 1275' N/o Lemo St. | No | 1/1/1997 | AAC | 45,900.00 | 6/17/2016 | 69 | Fair |
| Valley Drive | 1275' N/o Lemon St. | Brewery Wy | No | 1/1/1997 | AAC | 21,450.00 | 6/17/2016 | 89 | Good |
| Valley Drive | Brewery Wy | Loma St. CL | No | 1/1/1996 | AAC | 26,400.00 | 6/17/2016 | 68 | Fair |
| Valley Drive | Loma St. CL | Cerro Villa Dr. | No | 1/1/1994 | AAC | 39,000.00 | 6/17/2016 | 68 | Fair |
| Verde Lomas Circle | North End | Taft Ave. | No | 1/1/1999 | AAC | 17,000.00 | 6/17/2016 | 83 | Satisfactory |
| Verde Lomas Dr. | Via Bravo | Santiago Blvd. | No | 1/1/1980 | AAC | 17,100.00 | 6/17/2016 | 95 | Good |
| Via Bravo | West End | Lemon St. | No | 1/1/1993 | AAC | 17,500.00 | 6/17/2016 | 72 | Satisfactory |
| Via Bravo | Lemon St. | Verde Lomas Dr. | No | 8/1/2004 | AAC | 20,900.00 | 6/17/2016 | 93 | Good |
| Vida Drive | Francisco Dr. | Fernando Cir. | No | 1/1/1980 | AAC | 44,200.00 | 6/17/2016 | 70 | Fair |
| Villa Drive | West End | Valley Dr. | No | 1/1/1980 | AAC | 20,000.00 | 6/17/2016 | 83 | Satisfactory |

# CITY OF VILLA PARK
# ENTIRE NETWORK
# SECTION CONDITION REPORT

| Street Name | From | To | MPAH | Last Major Work Date | SURFACE | True Area | Last Inspection Date | PCI | PCI Category |
|---|---|---|---|---|---|---|---|---|---|
| Villa Isle Circle | North End | Villa Isle Dr. | No | 1/1/1999 | AAC | 2,400.00 | 6/17/2016 | 78 | Satisfactory |
| Villa Isle Drive | Canyon Dr. | Mesa Dr. | No | 1/1/1999 | AAC | 31,350.00 | 6/17/2016 | 87 | Good |
| Villa Park Rd. | Wanda Rd. | Prado Woods Dr. CL | Yes | 10/31/2007 | AAC | 37,050.00 | 6/17/2016 | 87 | Good |
| Villa Park Rd. | Prado Woods Dr. CL | Radec Ct. CL | Yes | 10/31/2007 | AAC | 29,970.00 | 6/17/2016 | 92 | Good |
| Villa Park Rd. | Radec Ct. CL | Center Dr. | Yes | 10/31/2007 | AAC | 24,975.00 | 6/17/2016 | 91 | Good |
| Villa Park Rd. | Wanda Rd. | Prado Woods Dr. CL | Yes | 10/31/2007 | AAC | 11,310.00 | 6/17/2016 | 79 | Satisfactory |
| Villa Park Rd. | Prado Woods Dr. CL | Radec Ct. CL | Yes | 10/31/2007 | AAC | 29,970.00 | 6/17/2016 | 72 | Satisfactory |
| Villa Park Rd. | Radec Ct. CL | Center Dr. | Yes | 10/31/2007 | AAC | 24,975.00 | 6/17/2016 | 93 | Good |
| Villa Park Rd. | Center Dr. | Lemon St. | Yes | 10/31/2007 | AAC | 57,750.00 | 6/17/2016 | 95 | Good |
| Villa Park Rd. | Center Dr. | Lemon St. | Yes | 10/31/2007 | AAC | 41,250.00 | 6/17/2016 | 78 | Satisfactory |
| Villa Vista Way | West City Limit | South End | No | 8/1/2005 | AAC | 17,850.00 | 6/17/2016 | 76 | Satisfactory |
| Villa Woods Circle | Villa Woods Dr. | East End | No | 1/1/1998 | AAC | 12,800.00 | 6/17/2016 | 76 | Satisfactory |
| Villa Woods Drive | North End | Alice Ln. | No | 1/1/1998 | AAC | 23,925.00 | 6/17/2016 | 73 | Satisfactory |
| Walker Ranch Circle | North End | Brewery Wy. | No | 6/21/2010 | AAC | 22,100.00 | 6/17/2016 | 94 | Good |
| Wanda Road | Santiago Blvd. | 640' S/o Santiago Blvd. | Yes | 2/1/2005 | AC | 21,760.00 | 6/17/2016 | 82 | Satisfactory |
| Wanda Road | Villa Park Rd. CL | Aberdeen Ln CL | Yes | 11/1/2002 | AAC | 55,800.00 | 6/17/2016 | 64 | Fair |
| Wanda Road | Aberdeen Ln CL | Collins Ave. | Yes | 11/1/2002 | AAC | 51,300.00 | 6/17/2016 | 79 | Satisfactory |
| Wanda Road | Santiago Blvd | 640' S/o Santiago Blvd | Yes | 2/1/2005 | AC | 19,200.00 | 6/17/2016 | 82 | Satisfactory |
| Wellington Circle | Prado Woods Dr. | East End | No | 8/1/2004 | AAC | 14,450.00 | 6/17/2016 | 95 | Good |
| Westwood Drive | Santiago Blvd. | Athens Ave. | No | 1/1/1992 | AAC | 16,000.00 | 6/17/2016 | 95 | Good |
| Wildwood Circle | Wildwood Wy | East End | No | 1/1/2000 | AAC | 7,980.00 | 6/17/2016 | 75 | Satisfactory |
| Wildwood Way | Wildwood Cir | Taft Ave. | No | 1/1/2000 | AAC | 9,900.00 | 6/17/2016 | 62 | Fair |
| Wildwood Way | Taft Ave. | Ridgewood Ln. | No | 1/1/1980 | AAC | 17,850.00 | 6/17/2016 | 74 | Satisfactory |
| Winchester Cir. | Phelan Dr. | East End | No | 8/1/2004 | AAC | 5,600.00 | 6/17/2016 | 95 | Good |
| Windsor Drive | Phelan Dr. | Center Dr. | No | 1/1/1980 | AAC | 15,750.00 | 6/17/2016 | 95 | Good |

# CITY OF VILLA PARK
# ENTIRE NETWORK
# SECTION CONDITION REPORT

| Street Name | From | To | MPAH | Last Major Work Date | SURFACE | True Area | Last Inspection Date | PCI | PCI Category |
|---|---|---|---|---|---|---|---|---|---|
| Winn Circle | West End | Center Dr. | No | 1/1/1999 | AAC | 18,480.00 | 6/17/2016 | 80 | Satisfactory |
| Workman Circle | North End | Santiago Blvd. | No | 2/10/2014 | AAC | 20,300.00 | 6/17/2016 | 88 | Good |
| Wulff Drive | Lincoln Cir. | North End | No | 1/1/1980 | AAC | 35,700.00 | 6/17/2016 | 94 | Good |

Date: 6 /28/2016

# Section Condition Report

*Pavement Database: 2016 VILLA PARK* *NetworkID: Villa Park*



| Branch ID | Section ID | Last Const. Date | Surface | Use | Rank | Lanes | True Area (SqFt) | Last Inspection Date | Age At Inspection | PCI |
|---|---|---|---|---|---|---|---|---|---|---|
| ABBO (Abbot Lane) | AWE01 | 01/01/1980 | AAC | ROADWAY | E | 2 | 19,250.00 | 06/17/2016 | 36 | 78.00 |
| ABERD (Aberdeen Lane) | AWE01 | 06/21/2010 | AAC | ROADWAY | E | 2 | 42,160.00 | 06/17/2016 | 6 | 93.00 |
| ADAM (Adams Circle) | CNS01 | 01/01/1980 | AAC | ROADWAY | E | 2 | 10,200.00 | 06/17/2016 | 36 | 69.00 |
| ADRNCH (Adams Ranch Road) | CWE01 | 01/01/1980 | AAC | ROADWAY | E | 2 | 24,480.00 | 06/17/2016 | 36 | 69.00 |
| ALBAN (Albany Circle) | ANS01 | 08/01/2005 | AAC | ROADWAY | E | 2 | 11,700.00 | 06/17/2016 | 11 | 95.00 |
| ALIC (Alic Lane) | BWE01 | 01/01/1989 | AAC | ROADWAY | E | 2 | 25,875.00 | 06/17/2016 | 27 | 86.00 |
| ALM (Alma Lane) | CNS01 | 08/01/2004 | AAC | ROADWAY | E | 2 | 7,525.00 | 06/17/2016 | 12 | 87.00 |
| ALT (Alta Dr.) | AWE01 | 01/01/2001 | AAC | ROADWAY | E | 2 | 12,250.00 | 06/17/2016 | 15 | 95.00 |
| AMAT (Amate Circle) | AME01 | 01/01/1999 | AAC | ROADWAY | E | 2 | 9,625.00 | 06/17/2016 | 17 | 95.00 |
| ARDE (Arden Villa Drive) | AWE01 | 01/01/1980 | AAC | ROADWAY | E | 2 | 40,600.00 | 05/30/2014 | 34 | 56.00 |
| ATHE (Athens Circle) | AWE01 | 01/01/1980 | AAC | ROADWAY | E | 2 | 21,450.00 | 06/17/2016 | 36 | 91.00 |
| AUBR (Aubrey Circle) | BNS01 | 01/01/1980 | AAC | ROADWAY | E | 2 | 23,430.00 | 06/17/2016 | 36 | 83.00 |
| BALLE (Ballet Dr.) | CNS01 | 01/01/1980 | AAC | ROADWAY | E | 2 | 15,300.00 | 06/17/2016 | 36 | 94.00 |
| BEARD (Beardsley Circle) | ANS01 | 06/21/2010 | AAC | ROADWAY | E | 2 | 19,210.00 | 06/17/2016 | 6 | 95.00 |
| BECKL (Beckley Circle) | AWE01 | 09/01/2012 | AAC | ROADWAY | E | 2 | 10,150.00 | 06/17/2016 | 4 | 94.00 |
| BISH (Bishop Circle) | AWE01 | 06/21/2010 | AAC | ROADWAY | E | 2 | 25,575.00 | 06/17/2016 | 6 | 94.00 |
| BIXB (Bixby Circle) | ANS01 | 08/14/2004 | AAC | ROADWAY | E | 2 | 8,370.00 | 06/17/2016 | 12 | 92.00 |
| BREW (Brewery Way) | BNS01 | 01/01/1997 | AAC | ROADWAY | E | 2 | 34,254.00 | 06/17/2016 | 19 | 80.00 |
| BRILE (Briley Way) | CNS01 | 01/01/1998 | AAC | ROADWAY | E | 2 | 17,500.00 | 06/17/2016 | 18 | 86.00 |
| BRILE (Briley Way) | CNS02 | 08/01/2005 | AAC | ROADWAY | E | 2 | 47,500.00 | 06/17/2016 | 11 | 93.00 |
| BRYN (Brynmar Drive) | ANS01 | 01/01/1998 | AAC | ROADWAY | E | 2 | 50,750.00 | 06/17/2016 | 18 | 74.00 |
| CAMD (Camden Circle) | CNS01 | 08/01/2004 | AAC | ROADWAY | E | 2 | 28,875.00 | 06/17/2016 | 12 | 95.00 |
| CANCRD (Canyon Crest Dr.) | BNS01 | 01/01/1980 | AAC | ROADWAY | E | 2 | 17,160.00 | 06/17/2016 | 36 | 92.00 |
| CANNST (Cannon St) | CNB01 | 01/01/1980 | AAC | ROADWAY | E | 0 | 35,000.00 | 06/17/2016 | 36 | 64.00 |
| CANNST (Cannon St) | CNB02 | 01/01/1980 | AAC | ROADWAY | E | 2 | 35,100.00 | 06/17/2016 | 36 | 94.00 |

# Section Condition Report

*Pavement Database: 2016 VILLA PARK* *NetworkID: Villa Park*



| Branch ID | Section ID | Last Const. Date | Surface | Use | Rank | Lanes | True Area (SqFt) | Last Inspection Date | Age At Inspection | PCI |
|---|---|---|---|---|---|---|---|---|---|---|
| CANNST (Cannon St) | CSB01 | 01/01/1980 | AAC | ROADWAY | E | 2 | 35,000.00 | 06/17/2016 | 36 | 62.00 |
| CANNST (Cannon St) | CSB02 | 01/01/1980 | AAC | ROADWAY | E | 2 | 35,100.00 | 06/17/2016 | 36 | 95.00 |
| CANYCR (Canyon Circle) | BWE01 | 01/01/2000 | AAC | ROADWAY | E | 2 | 24,975.00 | 06/17/2016 | 16 | 73.00 |
| CANYDR (Canyon Dr.) | BWE01 | 01/01/1989 | AAC | ROADWAY | E | 2 | 40,920.00 | 06/17/2016 | 27 | 82.00 |
| CANYDR (Canyon Dr.) | BWE02 | 01/01/1989 | AAC | ROADWAY | E | 2 | 31,450.00 | 06/17/2016 | 27 | 75.00 |
| CANYDR (Canyon Dr.) | BWE03 | 01/01/1980 | AAC | ROADWAY | E | 0 | 9,350.00 | 06/17/2016 | 36 | 79.00 |
| CARD (Cardinal Circle) | AWE01 | 06/21/2010 | AAC | ROADWAY | E | 2 | 20,400.00 | 06/17/2016 | 6 | 92.00 |
| CARM (Carmel Dr.) | CNS01 | 01/01/1980 | AAC | ROADWAY | E | 2 | 9,520.00 | 06/17/2016 | 36 | 94.00 |
| CAROL (Carolyn Circle) | AWE01 | 09/01/2012 | AAC | ROADWAY | E | 2 | 6,600.00 | 06/17/2016 | 4 | 93.00 |
| CATHER (Catherine Circle) | AWE01 | 09/01/2012 | AAC | ROADWAY | E | 2 | 6,800.00 | 06/17/2016 | 4 | 92.00 |
| CEDAR (Cedarhill Circle) | ANS01 | 01/01/1980 | AAC | ROADWAY | E | 2 | 10,500.00 | 06/17/2016 | 36 | 94.00 |
| CENT (Center Dr.) | BNS01 | 01/01/1980 | AAC | ROADWAY | C | 2 | 29,750.00 | 06/17/2016 | 36 | 74.00 |
| CENT (Center Dr.) | BNS02 | 08/01/2004 | AAC | ROADWAY | C | 2 | 29,050.00 | 06/17/2016 | 12 | 88.00 |
| CENT (Center Dr.) | CNS03 | 08/01/2004 | AAC | ROADWAY | C | 2 | 21,080.00 | 06/17/2016 | 12 | 93.00 |
| CENT (Center Dr.) | CNS04 | 08/01/2004 | AAC | ROADWAY | C | 2 | 44,200.00 | 06/17/2016 | 12 | 77.00 |
| CENT (Center Dr.) | CNS05 | 08/01/2004 | AAC | ROADWAY | C | 2 | 45,000.00 | 06/17/2016 | 12 | 74.00 |
| CENT (Center Dr.) | CNS06 | 01/01/1992 | AAC | ROADWAY | C | 2 | 32,300.00 | 06/17/2016 | 24 | 74.00 |
| CENT (Center Dr.) | CNS07 | 01/01/1980 | AAC | ROADWAY | C | 2 | 36,550.00 | 06/17/2016 | 36 | 87.00 |
| CERVIL (Cerro Villa Dr.) | BWE01 | 01/01/1980 | AAC | ROADWAY | C | 0 | 33,600.00 | 06/17/2016 | 36 | 76.00 |
| CERVIL (Cerro Villa Dr.) | BWE02 | 01/01/1985 | AAC | ROADWAY | C | 2 | 34,200.00 | 06/17/2016 | 31 | 75.00 |
| CERVIL (Cerro Villa Dr.) | BWE03 | 01/01/1985 | AAC | ROADWAY | C | 2 | 42,750.00 | 06/17/2016 | 31 | 87.00 |
| CERVIL (Cerro Villa Dr.) | BWE04 | 01/01/1985 | AAC | ROADWAY | C | 2 | 60,750.00 | 06/17/2016 | 31 | 82.00 |
| CERVIL (Cerro Villa Dr.) | BWE05 | 01/01/1986 | AAC | ROADWAY | C | 2 | 46,800.00 | 06/17/2016 | 30 | 84.00 |
| CHART (Charter Road) | BWE01 | 01/01/1980 | AAC | ROADWAY | E | 2 | 37,800.00 | 06/17/2016 | 36 | 74.00 |
| CHRIST (Christine Circle) | BNS01 | 01/01/1994 | AAC | ROADWAY | E | 2 | 14,960.00 | 06/17/2016 | 22 | 82.00 |
| CHURC (Churchill Lane) | CWE01 | 01/01/1993 | AAC | ROADWAY | E | 2 | 18,700.00 | 06/17/2016 | 23 | 78.00 |

# Section Condition Report

*Pavement Database: 2016 VILLA PARK* *NetworkID: Villa Park*



| Branch ID | Section ID | Last Const. Date | Surface | Use | Rank | Lanes | True Area (SqFt) | Last Inspection Date | Age At Inspection | PCI |
|---|---|---|---|---|---|---|---|---|---|---|
| COLGR (Colony Grove Lane) | ANS01 | 01/01/1999 | AAC | ROADWAY | E | 2 | 16,000.00 | 06/17/2016 | 17 | 73.00 |
| COLL (Collins Ave.) | AWE01 | 01/01/1980 | AAC | ROADWAY | B | 2 | 9,500.00 | 06/17/2016 | 36 | 57.00 |
| COLO (Colony Circle) | CWE01 | 01/01/1980 | AAC | ROADWAY | E | 2 | 26,400.00 | 06/17/2016 | 36 | 75.00 |
| CORTR (Coral Tree Circle) | ANS01 | 01/01/1980 | AAC | ROADWAY | E | 0 | 5,440.00 | 06/17/2016 | 36 | 95.00 |
| COVIN (Covington Circle) | ANS01 | 01/01/2001 | AAC | ROADWAY | E | 2 | 20,400.00 | 06/17/2016 | 15 | 94.00 |
| CREST (Crestview Circle) | CNS01 | 01/01/1998 | AAC | ROADWAY | E | 2 | 31,350.00 | 06/17/2016 | 18 | 89.00 |
| CREST (Crestview Circle) | CWE01 | 01/01/1997 | AAC | ROADWAY | E | 2 | 18,150.00 | 06/17/2016 | 19 | 95.00 |
| DARO (Daron Dr.) | CNS01 | 01/01/1994 | AAC | ROADWAY | E | 2 | 40,800.00 | 06/17/2016 | 22 | 77.00 |
| DERE (Derek Dr.) | CNS01 | 01/01/1980 | AAC | ROADWAY | E | 2 | 11,900.00 | 06/17/2016 | 36 | 91.00 |
| DODS (Dodson Dr.) | ANS01 | 01/01/2001 | AAC | ROADWAY | E | 2 | 36,300.00 | 06/17/2016 | 15 | 79.00 |
| DORCH (Dorchester Circle) | AWE01 | 01/01/1998 | AAC | ROADWAY | E | 2 | 14,400.00 | 06/17/2016 | 18 | 89.00 |
| DOROT (Dorothy Circle) | ANS01 | 06/21/2010 | AAC | ROADWAY | E | 2 | 8,500.00 | 06/17/2016 | 6 | 95.00 |
| DURFC (Durfee Circle) | CWE01 | 01/01/1980 | AAC | ROADWAY | E | 2 | 20,400.00 | 06/17/2016 | 36 | 67.00 |
| DURFL (Durfee Lane) | CWE01 | 01/01/1980 | AAC | ROADWAY | E | 2 | 6,120.00 | 06/17/2016 | 36 | 95.00 |
| EASTW (Eastwood Circle) | BNS01 | 01/01/1998 | AAC | ROADWAY | E | 2 | 20,800.00 | 06/17/2016 | 18 | 91.00 |
| EDGEW (Edgwood Avenue) | CWE01 | 08/01/2004 | AAC | ROADWAY | E | 2 | 17,000.00 | 06/17/2016 | 12 | 95.00 |
| ELMOR (El Moro Way) | BWE01 | 01/01/1999 | AAC | ROADWAY | E | 2 | 29,750.00 | 06/17/2016 | 17 | 93.00 |
| ELRIT (El Rito Drive) | BNS01 | 01/01/1991 | AAC | ROADWAY | E | 2 | 26,250.00 | 06/17/2016 | 25 | 89.00 |
| ESTAT (Estates Dr.) | BNS01 | 01/01/1980 | AAC | ROADWAY | E | 2 | 13,200.00 | 06/17/2016 | 36 | 76.00 |
| EVERG (Evergreen Circle) | AWE01 | 01/01/1980 | AAC | ROADWAY | E | 2 | 16,640.00 | 06/17/2016 | 36 | 73.00 |
| FEATH (Featherhill Dr.) | ANS01 | 01/01/1980 | AAC | ROADWAY | E | 2 | 23,625.00 | 06/17/2016 | 36 | 81.00 |
| FEATH (Featherhill Dr.) | ANS02 | 01/01/1998 | AAC | ROADWAY | E | 2 | 34,125.00 | 06/17/2016 | 18 | 80.00 |
| FERN (Fernando Circle) | AWE01 | 01/01/1980 | AAC | ROADWAY | E | 2 | 11,550.00 | 06/17/2016 | 36 | 77.00 |
| FERN (Fernando Circle) | AWE02 | 01/01/1980 | AAC | ROADWAY | E | 2 | 34,000.00 | 06/17/2016 | 36 | 63.00 |
| FITSCH (Fitschen Ranch Rd.) | ANS01 | 09/01/2012 | AAC | ROADWAY | E | 2 | 13,950.00 | 06/17/2016 | 4 | 78.00 |

Date: 6 /28/2016

# Section Condition Report



*Pavement Database: 2016 VILLA PARK* *NetworkID: Villa Park*

| Branch ID | Section ID | Last Const. Date | Surface | Use | Rank | Lanes | True Area (SqFt) | Last Inspection Date | Age At Inspection | PCI |
|---|---|---|---|---|---|---|---|---|---|---|
| FITSCH (Fitschen Ranch Rd.) | ANS02 | 09/01/2012 | AAC | ROADWAY | E | 2 | 29,550.00 | 06/17/2016 | 4 | 87.00 |
| FLEE (Fleet Road) | BNS01 | 01/01/1980 | AAC | ROADWAY | E | 2 | 15,750.00 | 06/17/2016 | 36 | 87.00 |
| FLINT (Flintridge Drive) | CNS01 | 01/01/1980 | AAC | ROADWAY | E | 2 | 17,000.00 | 06/17/2016 | 36 | 94.00 |
| FLOR (Florence Circle) | BNS01 | 08/01/2004 | AAC | ROADWAY | E | 2 | 10,395.00 | 06/17/2016 | 12 | 90.00 |
| FRANC (Francisco Drive) | CWE01 | 01/01/1980 | AAC | ROADWAY | E | 1 | 21,250.00 | 06/17/2016 | 36 | 64.00 |
| FREDR (Frederick Dr.) | ANS01 | 01/01/1980 | AAC | ROADWAY | E | 2 | 32,980.00 | 06/17/2016 | 36 | 74.00 |
| GLORI (Gloria Circle) | AWE01 | 09/01/2012 | AAC | ROADWAY | E | 2 | 7,140.00 | 06/17/2016 | 4 | 87.00 |
| HALLS (Hallsworth Circle) | AWE01 | 01/01/2001 | AAC | ROADWAY | E | 2 | 13,600.00 | 06/17/2016 | 15 | 95.00 |
| HANIN (Haninger Way) | ANS01 | 01/01/1999 | AAC | ROADWAY | E | 2 | 5,200.00 | 06/17/2016 | 17 | 88.00 |
| HAST (Hastings Drive) | ANS01 | 01/01/1980 | AAC | ROADWAY | E | 2 | 19,000.00 | 06/17/2016 | 36 | 95.00 |
| HAZE (Hazel Circle) | BNS01 | 01/01/1998 | AAC | ROADWAY | E | 2 | 23,100.00 | 06/17/2016 | 18 | 89.00 |
| HELE (Helena Circle) | AWE01 | 09/01/2012 | AAC | ROADWAY | E | 2 | 10,500.00 | 06/17/2016 | 4 | 88.00 |
| HEND (Henderson Way) | BNS01 | 06/21/1983 | AAC | ROADWAY | E | 2 | 13,860.00 | 06/17/2016 | 33 | 95.00 |
| HEND (Henderson Way) | BNS02 | 06/21/2010 | AAC | ROADWAY | E | 2 | 29,700.00 | 06/17/2016 | 6 | 95.00 |
| HEND (Henderson Way) | BNS03 | 06/21/2010 | AAC | ROADWAY | E | 2 | 5,016.00 | 06/17/2016 | 6 | 95.00 |
| HIDVAL (Hidden Valey Drive) | BNS01 | 01/01/1980 | AAC | ROADWAY | E | 2 | 22,610.00 | 06/17/2016 | 36 | 62.00 |
| HILCR (Hilcrest Ave.) | CWE01 | 01/01/2000 | AAC | ROADWAY | E | 2 | 43,350.00 | 06/17/2016 | 16 | 83.00 |
| HILCRC (HILCREST CR) | CWE01 | 01/01/1900 | AC | ROADWAY | E | 0 | 14,348.00 | 06/17/2016 | 116 | 77.00 |
| HUNT (Hunting Cir.) | BNS01 | 01/01/1994 | AAC | ROADWAY | E | 2 | 26,400.00 | 06/17/2016 | 22 | 87.00 |
| HUNTN (Huntington Circle) | AWE01 | 01/01/1980 | AAC | ROADWAY | E | 2 | 11,160.00 | 06/17/2016 | 36 | 95.00 |
| JAMEC (James Circle) | BNS01 | 01/01/1994 | AAC | ROADWAY | E | 2 | 28,050.00 | 06/17/2016 | 22 | 68.00 |
| JAMER (James Road) | BWE01 | 01/01/1994 | AAC | ROADWAY | E | 2 | 37,275.00 | 06/17/2016 | 22 | 73.00 |
| JAMER (James Road) | BWE02 | 01/01/1994 | AAC | ROADWAY | E | 2 | 21,250.00 | 06/17/2016 | 22 | 76.00 |
| JANI (Janice Circle) | BNS01 | 01/01/2000 | AAC | ROADWAY | E | 2 | 39,100.00 | 06/17/2016 | 16 | 83.00 |
| JERO (Jerome Street) | CNS01 | 01/01/1995 | AAC | ROADWAY | E | 2 | 12,600.00 | 06/17/2016 | 21 | 81.00 |

Date: 6 /28/2016

# Section Condition Report



*Pavement Database: 2016 VILLA PARK* *NetworkID: Villa Park*

| Branch ID | Section ID | Last Const. Date | Surface | Use | Rank | Lanes | True Area (SqFt) | Last Inspection Date | Age At Inspection | PCI |
|---|---|---|---|---|---|---|---|---|---|---|
| JOCO (Jocotal Avenue) | CWE01 | 01/01/1980 | AAC | ROADWAY | E | 2 | 17,500.00 | 06/17/2016 | 36 | 95.00 |
| JOCO (Jocotal Avenue) | CWE02 | 01/01/1992 | AAC | ROADWAY | E | 0 | 17,500.00 | 06/17/2016 | 24 | 93.00 |
| JOSH (Joshua Tree Circle) | BWE01 | 01/01/1980 | AAC | ROADWAY | E | 2 | 9,600.00 | 06/17/2016 | 36 | 95.00 |
| KATAW (Katawpa Circle) | BNS01 | 08/01/2004 | AAC | ROADWAY | E | 2 | 7,250.00 | 06/17/2016 | 12 | 94.00 |
| KENW (Kenwick Drive) | ANS01 | 01/01/2001 | AAC | ROADWAY | E | 2 | 18,000.00 | 06/17/2016 | 15 | 91.00 |
| KNUT (Knuth Circle) | CNS01 | 01/01/1994 | AAC | ROADWAY | E | 2 | 17,000.00 | 06/17/2016 | 22 | 80.00 |
| LACO (Laconia Drive) | ANS01 | 06/21/2010 | AAC | ROADWAY | E | 2 | 51,510.00 | 06/17/2016 | 6 | 94.00 |
| LARS (Larson Circle) | CNS01 | 01/01/2001 | AAC | ROADWAY | E | 2 | 11,315.00 | 06/17/2016 | 15 | 91.00 |
| LEATR (Leatrice Drive) | CNB01 | 01/01/1980 | AAC | ROADWAY | E | 2 | 13,600.00 | 06/17/2016 | 36 | 81.00 |
| LEATR (Leatrice Drive) | CSB01 | 01/01/1980 | AAC | ROADWAY | E | 2 | 13,600.00 | 06/17/2016 | 36 | 72.00 |
| LEIG (Leigh Circle) | CNS01 | 01/01/1980 | AAC | ROADWAY | E | 2 | 9,900.00 | 06/17/2016 | 36 | 50.00 |
| LEMO (Lemon St.) | BNS01 | 09/01/2012 | AAC | ROADWAY | E | 2 | 28,000.00 | 06/17/2016 | 4 | 94.00 |
| LEMO (Lemon St.) | BNS02 | 01/01/1980 | AAC | ROADWAY | E | 2 | 37,600.00 | 06/17/2016 | 36 | 90.00 |
| LEMO (Lemon St.) | BNS03 | 03/01/1983 | AAC | ROADWAY | E | 2 | 24,510.00 | 06/17/2016 | 33 | 88.00 |
| LEMO (Lemon St.) | BNS04 | 03/01/2010 | AAC | ROADWAY | E | 2 | 31,200.00 | 06/17/2016 | 6 | 83.00 |
| LEMO (Lemon St.) | CNS05 | 03/01/2010 | AAC | ROADWAY | E | 2 | 55,125.00 | 06/17/2016 | 6 | 84.00 |
| LEMO (Lemon St.) | CNS06 | 03/01/2010 | AAC | ROADWAY | E | 2 | 56,250.00 | 06/17/2016 | 6 | 94.00 |
| LINCOC (Lincoln Circle) | CWE01 | 01/01/1980 | AAC | ROADWAY | E | 2 | 33,150.00 | 06/17/2016 | 36 | 93.00 |
| LINCOS (Lincoln Street) | AWE01 | 01/01/1994 | AAC | ROADWAY | C | 2 | 41,400.00 | 06/17/2016 | 22 | 81.00 |
| LINCOS (Lincoln Street) | AWE02 | 01/01/1980 | AAC | ROADWAY | C | 2 | 50,940.00 | 06/17/2016 | 36 | 86.00 |
| LITJO (Little John Way) | AWE01 | 01/01/1990 | AAC | ROADWAY | C | 2 | 8,250.00 | 06/17/2016 | 26 | 83.00 |
| LOCU (Locust Avenue) | AWE01 | 01/01/1980 | AAC | ROADWAY | E | 2 | 4,000.00 | 06/17/2016 | 36 | 74.00 |
| LOMA (Loma Street) | BNS01 | 01/01/1995 | AAC | ROADWAY | E | 2 | 14,700.00 | 06/17/2016 | 21 | 50.00 |
| LOMA (Loma Street) | BNS02 | 01/01/1995 | AAC | ROADWAY | E | 2 | 18,795.00 | 06/17/2016 | 21 | 77.00 |
| LOMA (Loma Street) | BNS03 | 01/01/1989 | AAC | ROADWAY | E | 2 | 14,375.00 | 06/17/2016 | 27 | 67.00 |
| LOMA (Loma Street) | BNS04 | 01/01/1980 | AAC | ROADWAY | E | 2 | 14,400.00 | 06/17/2016 | 36 | 84.00 |

# Section Condition Report

*Pavement Database: 2016 VILLA PARK* *NetworkID: Villa Park*



| Branch ID | Section ID | Last Const. Date | Surface | Use | Rank | Lanes | True Area (SqFt) | Last Inspection Date | Age At Inspection | PCI |
|---|---|---|---|---|---|---|---|---|---|---|
| LUDW (Ludwig St.) | CNS01 | 01/01/1999 | AAC | ROADWAY | E | 2 | 23,100.00 | 06/17/2016 | 17 | 85.00 |
| LUDW (Ludwig St.) | CNS02 | 01/01/1980 | AAC | ROADWAY | E | 2 | 45,000.00 | 06/17/2016 | 36 | 92.00 |
| MARIO (Marion Way) | CWE01 | 01/01/1980 | AAC | ROADWAY | E | 2 | 8,500.00 | 06/17/2016 | 36 | 76.00 |
| MARIP (Mariposa Drive) | CWE01 | 01/01/1980 | AAC | ROADWAY | E | 2 | 11,550.00 | 06/17/2016 | 36 | 89.00 |
| MARK (Mark Circle) | AWE01 | 06/21/2010 | AAC | ROADWAY | E | 2 | 18,700.00 | 06/17/2016 | 6 | 94.00 |
| MARTI (Martinique Court) | BWE01 | 01/01/1980 | AAC | ROADWAY | E | 2 | 24,750.00 | 06/17/2016 | 36 | 94.00 |
| MARY (Mary Circle) | BNS01 | 09/01/2012 | AAC | ROADWAY | E | 2 | 8,525.00 | 06/17/2016 | 4 | 77.00 |
| MEATN (Meats Avenue) | ANEB01 | 01/01/1980 | AAC | ROADWAY | B | 2 | 21,600.00 | 06/17/2016 | 36 | 85.00 |
| MEATN (Meats Avenue) | ANEB02 | 01/01/1980 | AAC | ROADWAY | B | 2 | 21,600.00 | 06/17/2016 | 36 | 70.00 |
| MEATN (Meats Avenue) | ASWB01 | 01/01/1980 | AAC | ROADWAY | B | 2 | 21,600.00 | 06/17/2016 | 36 | 77.00 |
| MEATN (Meats Avenue) | ASWB02 | 01/01/1980 | AAC | ROADWAY | B | 2 | 21,600.00 | 06/17/2016 | 36 | 72.00 |
| MENDO (Mendocino Circle) | CWE01 | 01/01/1980 | AAC | ROADWAY | E | 2 | 7,975.00 | 06/17/2016 | 36 | 93.00 |
| MESA (Mesa Dr.) | ANS01 | 01/01/1980 | AAC | ROADWAY | E | 2 | 16,748.00 | 06/17/2016 | 36 | 93.00 |
| MESA (Mesa Dr.) | BNS01 | 01/01/1980 | AAC | ROADWAY | E | 2 | 17,550.00 | 06/17/2016 | 36 | 91.00 |
| MESA (Mesa Dr.) | BNS02 | 01/01/2000 | AAC | ROADWAY | C | 0 | 37,800.00 | 06/17/2016 | 16 | 84.00 |
| MESA (Mesa Dr.) | BWE01 | 01/01/1980 | AAC | ROADWAY | C | 2 | 45,325.00 | 06/17/2016 | 36 | 93.00 |
| MESA (Mesa Dr.) | BWE02 | 08/01/2006 | AAC | ROADWAY | C | 2 | 31,250.00 | 06/17/2016 | 10 | 82.00 |
| MESA (Mesa Dr.) | BWE03 | 08/01/2006 | AAC | ROADWAY | C | 2 | 18,150.00 | 06/17/2016 | 10 | 73.00 |
| MESA (Mesa Dr.) | BWE04 | 08/01/2006 | AAC | ROADWAY | C | 2 | 21,325.00 | 06/17/2016 | 10 | 78.00 |
| MESA (Mesa Dr.) | BWE05 | 01/01/1989 | AAC | ROADWAY | C | 2 | 13,455.00 | 06/17/2016 | 27 | 59.00 |
| MESA (Mesa Dr.) | BWE06 | 01/01/2000 | AAC | ROADWAY | C | 2 | 19,000.00 | 06/17/2016 | 16 | 61.00 |
| MILL (Miller Circle) | ANS01 | 08/01/2004 | AAC | ROADWAY | E | 2 | 15,660.00 | 06/17/2016 | 12 | 94.00 |
| MONTA (Montana Ave.) | CWE01 | 01/01/1980 | AAC | ROADWAY | E | 2 | 22,610.00 | 06/17/2016 | 36 | 53.00 |
| MONTV (Monte Vista Circle) | BNS01 | 01/01/1980 | AAC | ROADWAY | E | 2 | 9,600.00 | 06/17/2016 | 36 | 84.00 |
| MORR (Morrow Circle) | AWE01 | 08/01/2005 | AAC | ROADWAY | E | 2 | 20,160.00 | 06/17/2016 | 11 | 94.00 |
| MOUNT (Mountain View Circle) | AWE01 | 01/01/2000 | AAC | ROADWAY | E | 2 | 5,460.00 | 05/16/2014 | 14 | 71.00 |

Date: 6 /28/2016

# Section Condition Report

*Pavement Database: 2016 VILLA PARK* *NetworkID: Villa Park*



| Branch ID | Section ID | Last Const. Date | Surface | Use | Rank | Lanes | True Area (SqFt) | Last Inspection Date | Age At Inspection | PCI |
|---|---|---|---|---|---|---|---|---|---|---|
| NATH (Nathan Circle) | BNS01 | 01/01/1980 | AAC | ROADWAY | E | 2 | 7,680.00 | 06/17/2016 | 36 | 95.00 |
| NICH (Nicholas Avenue) | ANS01 | 02/13/2008 | AAC | ROADWAY | E | 2 | 25,410.00 | 06/17/2016 | 8 | 91.00 |
| NICH (Nicholas Avenue) | ANS02 | 01/01/1998 | AAC | ROADWAY | E | 2 | 18,340.00 | 06/17/2016 | 18 | 85.00 |
| OAKF (Oakfield Dr.) | AWE01 | 01/01/2001 | AAC | ROADWAY | E | 2 | 11,200.00 | 06/17/2016 | 15 | 95.00 |
| OAKW (Oakwood Circle) | ANS01 | 01/01/1999 | AAC | ROADWAY | E | 2 | 18,375.00 | 06/17/2016 | 17 | 75.00 |
| OLLAMC (Old Lamplighter Circle) | CWE01 | 01/01/1980 | AAC | ROADWAY | E | 2 | 12,075.00 | 06/17/2016 | 36 | 78.00 |
| OLLAML (Old Lamplighter Lane) | CNS01 | 01/01/1980 | AAC | ROADWAY | E | 2 | 16,150.00 | 06/17/2016 | 36 | 70.00 |
| OLRAN (Old Ranch Circle) | CNS01 | 01/01/1980 | AAC | ROADWAY | E | 2 | 17,050.00 | 06/17/2016 | 36 | 100.00 |
| ORANG (Orangegrove Circle) | CNS01 | 08/01/2004 | AAC | ROADWAY | E | 2 | 13,600.00 | 06/17/2016 | 12 | 95.00 |
| ORCH (Orchard Lane) | CNS01 | 01/01/1980 | AAC | ROADWAY | E | 2 | 12,600.00 | 06/17/2016 | 36 | 77.00 |
| PAME (Pamela Place) | BWE01 | 09/01/2012 | AAC | ROADWAY | E | 2 | 37,950.00 | 06/17/2016 | 4 | 85.00 |
| PARKE (Parker Circle) | CWE01 | 01/01/2001 | AAC | ROADWAY | E | 2 | 8,500.00 | 06/17/2016 | 15 | 79.00 |
| PARVIC (Park Villa Circle) | CNS01 | 01/01/1993 | AAC | ROADWAY | E | 2 | 11,550.00 | 06/17/2016 | 23 | 83.00 |
| PARVIL (Park Villa Lane) | CNS01 | 01/01/1993 | AAC | ROADWAY | E | 2 | 15,200.00 | 06/17/2016 | 23 | 80.00 |
| PARVLP (Park Villa Place) | WE01 | 01/01/1993 | AAC | ROADWAY | E | 2 | 8,840.00 | 06/17/2016 | 23 | 59.00 |
| PATR (Patrician Drive) | CWE01 | 01/01/1980 | AAC | ROADWAY | E | 2 | 4,818.00 | 06/17/2016 | 36 | 95.00 |
| PATR (Patrician Drive) | CWE02 | 01/01/1980 | AAC | ROADWAY | E | 2 | 26,486.00 | 06/17/2016 | 36 | 93.00 |
| PATR (Patrician Drive) | CWE03 | 01/01/1980 | AAC | ROADWAY | E | 2 | 26,400.00 | 06/17/2016 | 36 | 95.00 |
| PATRIC (Patrick Drive) | ANS01 | 06/21/2010 | AAC | ROADWAY | E | 2 | 10,200.00 | 06/17/2016 | 6 | 95.00 |
| PEPP (Peppertree Drive) | BWE01 | 01/01/1980 | AAC | ROADWAY | E | 2 | 11,050.00 | 06/17/2016 | 36 | 95.00 |
| PHEL (Phelan Dr.) | ANS01 | 01/01/1980 | AAC | ROADWAY | E | 2 | 25,375.00 | 06/17/2016 | 36 | 94.00 |
| PORT (Portsmouth Cir.) | AWE01 | 09/01/2012 | AAC | ROADWAY | E | 2 | 12,250.00 | 06/17/2016 | 4 | 88.00 |
| POTT (Potter Circle) | ANS01 | 01/01/1980 | AAC | ROADWAY | E | 2 | 17,850.00 | 06/17/2016 | 36 | 74.00 |
| PRAD (Prado Circle) | E01 | 01/01/1980 | AAC | ROADWAY | E | 2 | 11,900.00 | 06/17/2016 | 36 | 95.00 |
| PRADWD (Prado Woods Drive) | ANS01 | 01/01/1980 | AAC | ROADWAY | E | 2 | 34,650.00 | 06/17/2016 | 36 | 94.00 |

# Section Condition Report

*Pavement Database: 2016 VILLA PARK* *NetworkID: Villa Park*



| Branch ID | Section ID | Last Const. Date | Surface | Use | Rank | Lanes | True Area (SqFt) | Last Inspection Date | Age At Inspection | PCI |
|---|---|---|---|---|---|---|---|---|---|---|
| PRADWD (Prado Woods Drive) | ANS02 | 01/01/1980 | AAC | ROADWAY | E | 2 | 3,680.00 | 06/17/2016 | 36 | 95.00 |
| PROV (Providence Drive) | ANS01 | 01/01/2001 | AAC | ROADWAY | E | 2 | 18,000.00 | 06/17/2016 | 15 | 93.00 |
| RADE (Radec Court) | AWE01 | 01/01/1991 | AAC | ROADWAY | E | 2 | 13,200.00 | 06/17/2016 | 25 | 90.00 |
| RAGA (Ragan Circle) | CNS01 | 01/01/1999 | AAC | ROADWAY | E | 2 | 12,425.00 | 06/17/2016 | 17 | 62.00 |
| RAMA (Rama St.) | BNS01 | 01/01/1980 | AAC | ROADWAY | E | 2 | 40,000.00 | 06/17/2016 | 36 | 58.00 |
| REGE (Regency Circle) | AWE01 | 01/01/1980 | AAC | ROADWAY | E | 2 | 6,800.00 | 06/17/2016 | 36 | 93.00 |
| RIDGEC (Ridgeview Circle) | CWE01 | 01/01/1997 | AAC | ROADWAY | E | 2 | 19,200.00 | 06/17/2016 | 19 | 78.00 |
| RIDGEC (Ridgeview Circle) | CWE02 | 01/01/1997 | AAC | ROADWAY | E | 2 | 13,200.00 | 06/17/2016 | 19 | 80.00 |
| RIDGEL (Ridgewood Lane) | CWE01 | 01/01/1980 | AAC | ROADWAY | E | 2 | 28,900.00 | 06/17/2016 | 36 | 84.00 |
| RIDGER (Ridgeview Road) | CWE01 | 01/01/1999 | AAC | ROADWAY | E | 2 | 34,400.00 | 06/17/2016 | 17 | 84.00 |
| ROB (Robbie Circle) | BWE01 | 01/01/1999 | AAC | ROADWAY | E | 2 | 15,300.00 | 06/17/2016 | 17 | 62.00 |
| ROBER (Roberto Street) | ANS01 | 01/01/1980 | AAC | ROADWAY | E | 2 | 6,120.00 | 06/17/2016 | 36 | 59.00 |
| ROBN (Robin Hood Circle) | ANS01 | 01/01/1990 | AAC | ROADWAY | E | 2 | 18,700.00 | 06/17/2016 | 26 | 73.00 |
| RONWY (Robin Way) | BWE01 | 01/01/1980 | AAC | ROADWAY | E | 2 | 15,300.00 | 06/17/2016 | 36 | 86.00 |
| ROSA (Rosanne Circle) | AWE01 | 01/01/1980 | AAC | ROADWAY | E | 2 | 7,600.00 | 06/17/2016 | 36 | 95.00 |
| ROSEC (Rosenau Circle) | BWE01 | 01/01/1998 | AAC | ROADWAY | E | 2 | 7,650.00 | 06/17/2016 | 18 | 84.00 |
| ROSED (Rosenau Drive) | BWE01 | 01/01/1999 | AAC | ROADWAY | E | 2 | 30,625.00 | 06/17/2016 | 17 | 87.00 |
| ROSED (Rosenau Drive) | BWE02 | 01/01/1999 | AAC | ROADWAY | E | 2 | 19,250.00 | 06/17/2016 | 17 | 93.00 |
| RYAN (Ryan Circle) | BNS01 | 01/01/1980 | AAC | ROADWAY | E | 2 | 7,650.00 | 06/17/2016 | 36 | 75.00 |
| SAND (Sandra Circle) | BNS01 | 09/01/2012 | AAC | ROADWAY | E | 2 | 6,200.00 | 06/17/2016 | 4 | 71.00 |
| SANRA (San Ramon Circle) | BWE01 | 01/01/1994 | AAC | ROADWAY | E | 2 | 6,000.00 | 06/17/2016 | 22 | 87.00 |
| SANTI (Santiago Boulevard) | ANS01 | 06/15/2010 | AAC | ROADWAY | C | 0 | 30,000.00 | 06/17/2016 | 6 | 84.00 |
| SANTI (Santiago Boulevard) | AWE01 | 08/01/2004 | AAC | ROADWAY | C | 2 | 28,080.00 | 06/17/2016 | 12 | 86.00 |
| SANTI (Santiago Boulevard) | AWE02 | 03/01/2010 | AAC | ROADWAY | C | 2 | 66,960.00 | 06/17/2016 | 6 | 89.00 |
| SANTI (Santiago Boulevard) | CWE03 | 03/01/2010 | AAC | ROADWAY | C | 2 | 42,840.00 | 06/17/2016 | 6 | 90.00 |

Date: 6 /28/2016

# Section Condition Report

*Pavement Database: 2016 VILLA PARK* *NetworkID: Villa Park*



| Branch ID | Section ID | Last Const. Date | Surface | Use | Rank | Lanes | True Area (SqFt) | Last Inspection Date | Age At Inspection | PCI |
|---|---|---|---|---|---|---|---|---|---|---|
| SANTI (Santiago Boulevard) | CWE04 | 03/01/2010 | AAC | ROADWAY | C | 2 | 27,900.00 | 06/17/2016 | 6 | 81.00 |
| SANTI (Santiago Boulevard) | CWE05 | 03/01/2010 | AAC | ROADWAY | C | 2 | 54,000.00 | 06/17/2016 | 6 | 85.00 |
| SANTI (Santiago Boulevard) | CWE06 | 01/01/1980 | AAC | ROADWAY | C | 2 | 23,100.00 | 06/17/2016 | 36 | 72.00 |
| SERR (Serrano Avenue) | AWE01 | 02/13/2008 | AAC | ROADWAY | E | 2 | 34,000.00 | 06/17/2016 | 8 | 87.00 |
| SERR (Serrano Avenue) | AWE02 | 01/01/1980 | AAC | ROADWAY | E | 2 | 36,550.00 | 06/17/2016 | 36 | 53.00 |
| SERR (Serrano Avenue) | AWE03 | 02/13/2008 | AAC | ROADWAY | E | 2 | 44,275.00 | 06/17/2016 | 8 | 91.00 |
| SERR (Serrano Avenue) | BWE04 | 01/01/1998 | AAC | ROADWAY | E | 0 | 42,500.00 | 06/17/2016 | 18 | 82.00 |
| SHER (Sherwood Circle) | ANS01 | 01/01/1990 | AAC | ROADWAY | E | 2 | 20,400.00 | 06/17/2016 | 26 | 81.00 |
| SMOKEC (Smoketree Circle) | BWE01 | 01/01/1980 | AAC | ROADWAY | E | 2 | 7,650.00 | 06/17/2016 | 36 | 95.00 |
| SMOKED (Smokewood Drive) | ANS01 | 01/01/2001 | AAC | ROADWAY | E | 2 | 16,975.00 | 06/17/2016 | 15 | 95.00 |
| SMOKEL (Smoketree Lane) | BNS01 | 01/01/1980 | AAC | ROADWAY | E | 2 | 28,050.00 | 06/17/2016 | 36 | 94.00 |
| SQUIR (Squires Circle) | CWE01 | 01/01/1993 | AAC | ROADWAY | E | 2 | 13,600.00 | 06/17/2016 | 23 | 69.00 |
| STERL (Sterling Avenue) | CNS01 | 08/01/2004 | AAC | ROADWAY | E | 2 | 22,100.00 | 06/17/2016 | 12 | 95.00 |
| STRAT (Stratford Circle) | AWE01 | 01/01/1992 | AAC | ROADWAY | E | 2 | 17,000.00 | 06/17/2016 | 24 | 94.00 |
| SUNK (Sunkist Circle) | CNS01 | 01/01/1980 | AAC | ROADWAY | E | 2 | 5,120.00 | 05/30/2014 | 34 | 75.00 |
| SYCAC (Sycamore Circle) | CNS01 | 01/01/1980 | AAC | ROADWAY | E | 2 | 28,050.00 | 06/17/2016 | 36 | 76.00 |
| SYCAS (Sycamore St.) | CNS01 | 01/01/1980 | AAC | ROADWAY | E | 2 | 42,400.00 | 06/17/2016 | 36 | 80.00 |
| TACO (Tacoma Circle) | AWE01 | 09/01/2012 | AAC | ROADWAY | E | 2 | 9,860.00 | 06/17/2016 | 4 | 93.00 |
| TAFT (Taft Ave.) | AEB01 | 01/01/2000 | AAC | ROADWAY | B | 1 | 29,100.00 | 06/17/2016 | 16 | 81.00 |
| TAFT (Taft Ave.) | AEB02 | 01/01/2000 | AAC | ROADWAY | B | 1 | 15,750.00 | 06/17/2016 | 16 | 72.00 |
| TAFT (Taft Ave.) | AEB03 | 01/01/2000 | AAC | ROADWAY | B | 1 | 38,250.00 | 06/17/2016 | 16 | 64.00 |
| TAFT (Taft Ave.) | AWB01 | 01/01/2000 | AAC | ROADWAY | B | 1 | 29,100.00 | 06/17/2016 | 16 | 72.00 |
| TAFT (Taft Ave.) | AWB02 | 01/01/2000 | AAC | ROADWAY | B | 1 | 15,750.00 | 06/17/2016 | 16 | 53.00 |
| TAFT (Taft Ave.) | AWB03 | 01/01/2000 | AAC | ROADWAY | B | 1 | 38,250.00 | 06/17/2016 | 16 | 66.00 |
| TAFT (Taft Ave.) | CEB04 | 01/01/2000 | AAC | ROADWAY | B | 1 | 26,400.00 | 06/17/2016 | 16 | 79.00 |
| TAFT (Taft Ave.) | CEB05 | 01/01/2000 | AAC | ROADWAY | B | 1 | 32,400.00 | 06/17/2016 | 16 | 86.00 |

Date: 6 /28/2016

# Section Condition Report

*Pavement Database: 2016 VILLA PARK* *NetworkID: Villa Park*



| Branch ID | Section ID | Last Const. Date | Surface | Use | Rank | Lanes | True Area (SqFt) | Last Inspection Date | Age At Inspection | PCI |
|---|---|---|---|---|---|---|---|---|---|---|
| TAFT (Taft Ave.) | CEB06 | 01/01/2000 | AAC | ROADWAY | B | 1 | 37,100.00 | 06/17/2016 | 16 | 90.00 |
| TAFT (Taft Ave.) | CEB07 | 01/01/1980 | AAC | ROADWAY | B | 1 | 43,500.00 | 06/17/2016 | 36 | 82.00 |
| TAFT (Taft Ave.) | CWB04 | 01/01/2000 | AAC | ROADWAY | B | 1 | 21,120.00 | 06/17/2016 | 16 | 86.00 |
| TAFT (Taft Ave.) | CWB05 | 01/01/2000 | AAC | ROADWAY | B | 1 | 32,400.00 | 06/17/2016 | 16 | 86.00 |
| TAFT (Taft Ave.) | CWB06 | 01/01/2000 | AAC | ROADWAY | B | 1 | 35,775.00 | 06/17/2016 | 16 | 82.00 |
| TAFT (Taft Ave.) | CWB07 | 01/01/1980 | AAC | ROADWAY | B | 1 | 43,500.00 | 06/17/2016 | 36 | 72.00 |
| THRARC (Three Arches Circle) | ANS01 | 01/01/1980 | AAC | ROADWAY | E | 2 | 5,120.00 | 05/30/2014 | 34 | 80.00 |
| TIM (Timothy Lane) | CNS01 | 01/01/1980 | AAC | ROADWAY | E | 0 | 10,500.00 | 06/17/2016 | 36 | 95.00 |
| TRIT (Trit Circle) | BNS01 | 01/01/1980 | AAC | ROADWAY | E | 2 | 13,430.00 | 06/17/2016 | 36 | 84.00 |
| VALE (Valencia Circle) | BWE01 | 06/21/2010 | AAC | ROADWAY | E | 2 | 6,600.00 | 06/17/2016 | 6 | 93.00 |
| VALLE (Valley Drive) | BWE01 | 09/01/2012 | AAC | ROADWAY | C | 2 | 38,400.00 | 06/17/2016 | 4 | 70.00 |
| VALLE (Valley Drive) | BWE02 | 01/01/1997 | AAC | ROADWAY | C | 0 | 45,900.00 | 06/17/2016 | 19 | 69.00 |
| VALLE (Valley Drive) | BWE03 | 01/01/1997 | AAC | ROADWAY | C | 2 | 21,450.00 | 06/17/2016 | 19 | 89.00 |
| VALLE (Valley Drive) | BWE04 | 01/01/1996 | AAC | ROADWAY | C | 2 | 26,400.00 | 06/17/2016 | 20 | 68.00 |
| VALLE (Valley Drive) | BWE05 | 01/01/1994 | AAC | ROADWAY | C | 2 | 39,000.00 | 06/17/2016 | 22 | 68.00 |
| VERLOC (Verde Lomas Circle) | CNS01 | 01/01/1999 | AAC | ROADWAY | E | 2 | 17,000.00 | 06/17/2016 | 17 | 83.00 |
| VERLOD (Verde Lomas Dr.) | CNS01 | 01/01/1980 | AAC | ROADWAY | E | 2 | 17,100.00 | 06/17/2016 | 36 | 95.00 |
| VIABR (Via Bravo) | CWE01 | 01/01/1993 | AAC | ROADWAY | E | 2 | 17,500.00 | 06/17/2016 | 23 | 72.00 |
| VIABR (Via Bravo) | CWE02 | 08/01/2004 | AAC | ROADWAY | E | 2 | 20,900.00 | 06/17/2016 | 12 | 93.00 |
| VIDA (Vida Drive) | CNS01 | 01/01/1980 | AAC | ROADWAY | E | 2 | 44,200.00 | 06/17/2016 | 36 | 70.00 |
| VILISC (Villa Isle Circle) | BNS01 | 01/01/1999 | AAC | ROADWAY | E | 2 | 2,400.00 | 06/17/2016 | 17 | 78.00 |
| VILISD (Villa Isle Drive) | BNS01 | 01/01/1999 | AAC | ROADWAY | E | 2 | 31,350.00 | 06/17/2016 | 17 | 87.00 |
| VILLA (Villa Drive) | BWE01 | 01/01/1980 | AAC | ROADWAY | E | 2 | 20,000.00 | 06/17/2016 | 36 | 83.00 |
| VILPAR (Villa Park Rd.) | AEB01 | 10/31/2007 | AAC | ROADWAY | B | 2 | 37,050.00 | 06/17/2016 | 9 | 87.00 |
| VILPAR (Villa Park Rd.) | AEB02 | 10/31/2007 | AAC | ROADWAY | B | 2 | 29,970.00 | 06/17/2016 | 9 | 92.00 |
| VILPAR (Villa Park Rd.) | AEB03 | 10/31/2007 | AAC | ROADWAY | B | 2 | 24,975.00 | 06/17/2016 | 9 | 91.00 |

Date: 6 /28/2016

# Section Condition Report



*Pavement Database: 2016 VILLA PARK* *NetworkID: Villa Park*

| Branch ID | Section ID | Last Const. Date | Surface | Use | Rank | Lanes | True Area (SqFt) | Last Inspection Date | Age At Inspection | PCI |
|---|---|---|---|---|---|---|---|---|---|---|
| VILPAR (Villa Park Rd.) | AWB01 | 10/31/2007 | AAC | ROADWAY | B | 2 | 11,310.00 | 06/17/2016 | 9 | 79.00 |
| VILPAR (Villa Park Rd.) | AWB02 | 10/31/2007 | AAC | ROADWAY | B | 2 | 29,970.00 | 06/17/2016 | 9 | 72.00 |
| VILPAR (Villa Park Rd.) | AWB03 | 10/31/2007 | AAC | ROADWAY | B | 2 | 24,975.00 | 06/17/2016 | 9 | 93.00 |
| VILPAR (Villa Park Rd.) | CEB04 | 10/31/2007 | AAC | ROADWAY | B | 2 | 57,750.00 | 06/17/2016 | 9 | 95.00 |
| VILPAR (Villa Park Rd.) | CWB04 | 10/31/2007 | AAC | ROADWAY | B | 2 | 41,250.00 | 06/17/2016 | 9 | 78.00 |
| VILVIS (Villa Vista Way) | ANS01 | 08/01/2005 | AAC | ROADWAY | E | 2 | 17,850.00 | 06/17/2016 | 11 | 76.00 |
| VILWOC (Villa Woods Circle) | BWE01 | 01/01/1998 | AAC | ROADWAY | E | 2 | 12,800.00 | 06/17/2016 | 18 | 76.00 |
| VILWOD (Villa Woods Drive) | BNS01 | 01/01/1998 | AAC | ROADWAY | E | 2 | 23,925.00 | 06/17/2016 | 18 | 73.00 |
| WALKR (Walker Ranch Circle) | BNS01 | 06/21/2010 | AAC | ROADWAY | E | 2 | 22,100.00 | 06/17/2016 | 6 | 94.00 |
| WAND (Wanda Road) | ANB01 | 02/01/2005 | AC | ROADWAY | B | 0 | 21,760.00 | 06/17/2016 | 11 | 82.00 |
| WAND (Wanda Road) | ANB02 | 11/01/2002 | AAC | ROADWAY | B | 2 | 55,800.00 | 06/17/2016 | 14 | 64.00 |
| WAND (Wanda Road) | ANB03 | 11/01/2002 | AAC | ROADWAY | B | 2 | 51,300.00 | 06/17/2016 | 14 | 79.00 |
| WAND (Wanda Road) | ASB01 | 02/01/2005 | AC | ROADWAY | B | 2 | 19,200.00 | 06/17/2016 | 11 | 82.00 |
| WELLIN (Wellington Circle) | AWE01 | 08/01/2004 | AAC | ROADWAY | E | 2 | 14,450.00 | 06/17/2016 | 12 | 95.00 |
| WESTW (Westwood Drive) | ANS01 | 01/01/1992 | AAC | ROADWAY | E | 2 | 16,000.00 | 06/17/2016 | 24 | 95.00 |
| WILDWC (Wildwood Circle) | CWE01 | 01/01/2000 | AAC | ROADWAY | E | 2 | 7,980.00 | 06/17/2016 | 16 | 75.00 |
| WILDWW (Wildwood Way) | CNS01 | 01/01/2000 | AAC | ROADWAY | E | 2 | 9,900.00 | 06/17/2016 | 16 | 62.00 |
| WILDWW (Wildwood Way) | CNS02 | 01/01/1980 | AAC | ROADWAY | E | 2 | 17,850.00 | 06/17/2016 | 36 | 74.00 |
| WIN (Winn Circle) | BWE01 | 01/01/1999 | AAC | ROADWAY | E | 2 | 18,480.00 | 06/17/2016 | 17 | 80.00 |
| WINCH (Winchester Cir.) | AWE01 | 08/01/2004 | AAC | ROADWAY | E | 2 | 5,600.00 | 06/17/2016 | 12 | 95.00 |
| WIND (Windsor Drive) | AWE01 | 01/01/1980 | AAC | ROADWAY | E | 2 | 15,750.00 | 06/17/2016 | 36 | 95.00 |
| WORK (Workman Circle) | CNS01 | 02/10/2014 | AAC | ROADWAY | E | 2 | 20,300.00 | 06/17/2016 | 2 | 88.00 |
| WULF (Wulff Drive) | CNS01 | 01/01/1980 | AAC | ROADWAY | E | 2 | 35,700.00 | 06/17/2016 | 36 | 94.00 |

# Section Condition Report



*Pavement Database: 2016 VILLA PARK*

| Age Category | Average Age At Inspection | Total Area (SqFt) | Number of Sections | Arithmetic Average PCI | PCI Standard Deviation | Weighted Average PCI |
|---|---|---|---|---|---|---|
| 0-02 | 2.00 | 20,300.00 | 1 | 88.00 | 0.00 | 88.00 |
| 03-05 | 4.00 | 225,875.00 | 14 | 85.50 | 8.30 | 84.27 |
| 06-10 | 7.24 | 1,055,606.00 | 34 | 88.47 | 6.79 | 88.35 |
| 11-15 | 12.83 | 756,405.00 | 36 | 88.36 | 8.39 | 85.75 |
| 16-20 | 17.15 | 1,292,574.00 | 53 | 79.62 | 9.74 | 79.82 |
| 21-25 | 22.68 | 525,870.00 | 25 | 78.52 | 10.74 | 77.99 |
| 26-30 | 27.00 | 220,225.00 | 9 | 76.67 | 9.01 | 78.69 |
| 31-35 | 32.63 | 226,910.00 | 8 | 79.75 | 11.76 | 78.47 |
| 36-40 | 36.00 | 2,024,827.00 | 97 | 82.33 | 12.36 | 81.20 |
| over 40 | 116.00 | 14,348.00 | 1 | 77.00 | 0.00 | 77.00 |
| All | 22.86 | 6,362,940.00 | 278 | 82.91 | 10.86 | 82.32 |

# CITY OF VILLA PARK
# MPAH
# SECTION CONDITION REPORT

| Street Name | From | To | MPAH | Last Major Work Date | SURFACE | True Area | Last Inspection Date | PCI | PCI Category |
|---|---|---|---|---|---|---|---|---|---|
| Cannon St | Loma St. | Serrano Ave CL | Yes | 1/1/1980 | AAC | 35,000.00 | 6/17/2016 | 64 | Fair |
| Cannon St | Serrano Ave. CL | Taft. Ave | Yes | 1/1/1980 | AAC | 35,100.00 | 6/17/2016 | 94 | Good |
| Cannon St | Loma St. | Serrano Ave. CL | Yes | 1/1/1980 | AAC | 35,000.00 | 6/17/2016 | 62 | Fair |
| Cannon St | Serrano Ave. | Taft Ave. | Yes | 1/1/1980 | AAC | 35,100.00 | 6/17/2016 | 95 | Good |
| Collins Ave. | Wanda Rd. | 500' E/o Wanda St. | Yes | 1/1/1980 | AAC | 9,500.00 | 6/17/2016 | 57 | Fair |
| Meats Avenue | Santiago Blvd. | 900' E/o Santiago Blvd. | Yes | 1/1/1980 | AAC | 21,600.00 | 6/17/2016 | 85 | Satisfactory |
| Meats Avenue | 900' E/o Santiago Blvd. | Stone Pine Rd. (org0 | Yes | 1/1/1980 | AAC | 21,600.00 | 6/17/2016 | 70 | Fair |
| Meats Avenue | Santiago Blvd. | 900; E/o Santiago Blvd. | Yes | 1/1/1980 | AAC | 21,600.00 | 6/17/2016 | 77 | Satisfactory |
| Meats Avenue | 900' E/o Santiago Blvd. | Santiago Blvd. | Yes | 1/1/1980 | AAC | 21,600.00 | 6/17/2016 | 72 | Satisfactory |
| Taft Ave. | Santiago Blvd. | 90' W/o Smokewood Dr. | Yes | 1/1/2000 | AAC | 29,100.00 | 6/17/2016 | 81 | Satisfactory |
| Taft Ave. | 90' W/o Smokewood Dr. | Nichols Ave. CL | Yes | 1/1/2000 | AAC | 15,750.00 | 6/17/2016 | 72 | Satisfactory |
| Taft Ave. | Nichols Ave. CL | Center Dr. | Yes | 1/1/2000 | AAC | 38,250.00 | 6/17/2016 | 64 | Fair |
| Taft Ave. | 90' W/o Smokewood Dr. | Santiago Blvd. | Yes | 1/1/2000 | AAC | 29,100.00 | 6/17/2016 | 72 | Satisfactory |
| Taft Ave. | Nichols Ave. CL | 90' W/o Smokewood Dr. | Yes | 1/1/2000 | AAC | 15,750.00 | 6/17/2016 | 53 | Poor |
| Taft Ave. | Nichols Ave. CL | Center Dr. | Yes | 1/1/2000 | AAC | 38,250.00 | 6/17/2016 | 66 | Fair |
| Taft Ave. | Center Dr. | Lemon St. | Yes | 1/1/2000 | AAC | 26,400.00 | 6/17/2016 | 79 | Satisfactory |
| Taft Ave. | Lemon St. | Ludwig St. CL | Yes | 1/1/2000 | AAC | 32,400.00 | 6/17/2016 | 86 | Good |
| Taft Ave. | Ludwig St. CL | Sycamore St. CL | Yes | 1/1/2000 | AAC | 37,100.00 | 6/17/2016 | 90 | Good |
| Taft Ave. | Sycamore St. CL | Cannon St. | Yes | 1/1/1980 | AAC | 43,500.00 | 6/17/2016 | 82 | Satisfactory |
| Taft Ave. | Center Dr. | Lemon St. | Yes | 1/1/2000 | AAC | 21,120.00 | 6/17/2016 | 86 | Good |
| Taft Ave. | Lemon St. | Ludwig St. CL | Yes | 1/1/2000 | AAC | 32,400.00 | 6/17/2016 | 86 | Good |
| Taft Ave. | Ludwig St. CL | Sycamore St CL | Yes | 1/1/2000 | AAC | 35,775.00 | 6/17/2016 | 82 | Satisfactory |
| Taft Ave. | Sycamore St CL | Cannon St | Yes | 1/1/1980 | AAC | 43,500.00 | 6/17/2016 | 72 | Satisfactory |

# CITY OF VILLA PARK
# MPAH
# SECTION CONDITION REPORT

| Street Name | From | To | MPAH | Last Major Work Date | SURFACE | True Area | Last Inspection Date | PCI | PCI Category |
|---|---|---|---|---|---|---|---|---|---|
| Villa Park Rd. | Wanda Rd. | Prado Woods Dr. CL | Yes | 10/31/2007 | AAC | 37,050.00 | 6/17/2016 | 87 | Good |
| Villa Park Rd. | Prado Woods Dr. CL | Radec Ct. CL | Yes | 10/31/2007 | AAC | 29,970.00 | 6/17/2016 | 92 | Good |
| Villa Park Rd. | Radec Ct. CL | Center Dr. | Yes | 10/31/2007 | AAC | 24,975.00 | 6/17/2016 | 91 | Good |
| Villa Park Rd. | Wanda Rd. | Prado Woods Dr. CL | Yes | 10/31/2007 | AAC | 11,310.00 | 6/17/2016 | 79 | Satisfactory |
| Villa Park Rd. | Prado Woods Dr. CL | Radec Ct. CL | Yes | 10/31/2007 | AAC | 29,970.00 | 6/17/2016 | 72 | Satisfactory |
| Villa Park Rd. | Radec Ct. CL | Center Dr. | Yes | 10/31/2007 | AAC | 24,975.00 | 6/17/2016 | 93 | Good |
| Villa Park Rd. | Center Dr. | Lemon St. | Yes | 10/31/2007 | AAC | 57,750.00 | 6/17/2016 | 95 | Good |
| Villa Park Rd. | Center Dr. | Lemon St. | Yes | 10/31/2007 | AAC | 41,250.00 | 6/17/2016 | 78 | Satisfactory |
| Wanda Road | Santiago Blvd. | 640' S/o Santiago Blvd. | Yes | 2/1/2005 | AC | 21,760.00 | 6/17/2016 | 82 | Satisfactory |
| Wanda Road | Villa Park Rd. CL | Aberdeen Ln CL | Yes | 11/1/2002 | AAC | 55,800.00 | 6/17/2016 | 64 | Fair |
| Wanda Road | Aberdeen Ln CL | Collins Ave. | Yes | 11/1/2002 | AAC | 51,300.00 | 6/17/2016 | 79 | Satisfactory |
| Wanda Road | Santiago Blvd | 640' S/o Santiago Blvd | Yes | 2/1/2005 | AC | 19,200.00 | 6/17/2016 | 82 | Satisfactory |

Date: 6 /27/2016

# Branch Condition Report



*Pavement Database: 2016 VILLA PARK NetworkID: Villa Park*

| Branch ID | Number of Sections | Sum Section Length (Ft) | Avg Section Width (Ft) | True Area (SqFt) | Use | Average PCI | PCI Standard Deviation | Weighted Average PCI |
|---|---|---|---|---|---|---|---|---|
| CANNST (Cannon St) | 4 | 3,700.00 | 38.00 | 140,200.00 | ROADWAY | 78.75 | 15.77 | 78.77 |
| COLL (Collins Ave.) | 1 | 500.00 | 19.00 | 9,500.00 | ROADWAY | 57.00 | 0.00 | 57.00 |
| MEATN (Meats Avenue) | 4 | 3,600.00 | 24.00 | 86,400.00 | ROADWAY | 76.00 | 5.79 | 76.00 |
| TAFT (Taft Ave.) | 14 | 16,230.00 | 27.36 | 438,395.00 | ROADWAY | 76.50 | 10.07 | 77.19 |
| VILPAR (Villa Park Rd.) | 8 | 6,960.00 | 37.25 | 257,250.00 | ROADWAY | 85.88 | 7.91 | 86.81 |
| WAND (Wanda Road) | 4 | 4,255.00 | 34.00 | 148,060.00 | ROADWAY | 76.75 | 7.46 | 74.18 |

# Branch Condition Report



*Pavement Database: 2016 VILLA PARK*

| Use Category | Number of Sections | Total Area (SqFt) | Arithmetic Average PCI | Average PCI STD. | Weighted Average PCI |
|---|---|---|---|---|---|
| ROADWAY | 35 | 1,079,805.00 | 78.31 | 11.03 | 79.00 |
| **All** | 35 | 1,079,805.00 | 78.31 | 11.03 | 79.00 |

# CITY OF VILLA PARK
# LOCAL STREETS
# SECTION CONDITION REPORT

| Street Name | From | To | MPAH | Last Major Work Date | SURFACE | True Area | Last Inspection Date | PCI | PCI Category |
|---|---|---|---|---|---|---|---|---|---|
| Abbot Lane | West End | Center Dr. | No | 1/1/1980 | AAC | 19,250.00 | 6/17/2016 | 78 | Satisfactory |
| Aberdeen Lane | Fitschen Ranch Rd. | Laconia Dr. | No | 6/21/2010 | AAC | 42,160.00 | 6/17/2016 | 93 | Good |
| Adams Circle | South End | Adams Ranch Rd. | No | 1/1/1980 | AAC | 10,200.00 | 6/17/2016 | 69 | Fair |
| Adams Ranch Road | Center Dr. | East End | No | 1/1/1980 | AAC | 24,480.00 | 6/17/2016 | 69 | Fair |
| Albany Circle | Aberdeen Ln. | North End | No | 8/1/2005 | AAC | 11,700.00 | 6/17/2016 | 95 | Good |
| Alic Lane | Lemon St. | East End | No | 1/1/1989 | AAC | 25,875.00 | 6/17/2016 | 86 | Good |
| Alma Lane | Villa Park Rd. | North End | No | 8/1/2004 | AAC | 7,525.00 | 6/17/2016 | 87 | Good |
| Alta Dr. | Smokewood Dr. | East End | No | 1/1/2001 | AAC | 12,250.00 | 6/17/2016 | 95 | Good |
| Amate Circle | Timothy Ln. | East End | No | 1/1/1999 | AAC | 9,625.00 | 6/17/2016 | 95 | Good |
| Athens Circle | Prado Woods Dr. | Westwood Dr. | No | 1/1/1980 | AAC | 21,450.00 | 6/17/2016 | 91 | Good |
| Aubrey Circle | North End | Valley Dr. | No | 1/1/1980 | AAC | 23,430.00 | 6/17/2016 | 83 | Satisfactory |
| Ballet Dr. | Marion Wy. | Patrician | No | 1/1/1980 | AAC | 15,300.00 | 6/17/2016 | 94 | Good |
| Beardsley Circle | Lincoln Cir. | North End | No | 6/21/2010 | AAC | 19,210.00 | 6/17/2016 | 95 | Good |
| Beckley Circle | Fitschen Ranch Rd. | East End | No | 9/1/2012 | AAC | 10,150.00 | 6/17/2016 | 94 | Good |
| Bishop Circle | Santiago Blvd. | East End | No | 6/21/2010 | AAC | 25,575.00 | 6/17/2016 | 94 | Good |
| Bixby Circle | Taft Ave. | South End | No | 8/14/2004 | AAC | 8,370.00 | 6/17/2016 | 92 | Good |
| Brewery Way | Valley Dr. | Henderson Wy. | No | 1/1/1997 | AAC | 34,254.00 | 6/17/2016 | 80 | Satisfactory |
| Briley Way | North End | Taft Ave. | No | 1/1/1998 | AAC | 17,500.00 | 6/17/2016 | 86 | Good |
| Briley Way | Taft Ave. | Santiago Blvd. | No | 8/1/2005 | AAC | 47,500.00 | 6/17/2016 | 93 | Good |
| Brynmar Drive | North End | Serrano Ave. | No | 1/1/1998 | AAC | 50,750.00 | 6/17/2016 | 74 | Satisfactory |
| Camden Circle | Patrician | North End | No | 8/1/2004 | AAC | 28,875.00 | 6/17/2016 | 95 | Good |
| Canyon Crest Dr. | West End | Mesa Dr. | No | 1/1/1980 | AAC | 17,160.00 | 6/17/2016 | 92 | Good |
| Canyon Circle | West End | Loma St. CL | No | 1/1/2000 | AAC | 24,975.00 | 6/17/2016 | 73 | Satisfactory |
| Canyon Dr. | Loma St. CL | Hidden Valley Dr. CL | No | 1/1/1989 | AAC | 40,920.00 | 6/17/2016 | 82 | Satisfactory |
| Canyon Dr. | Hidden Valley Dr. CL | Private St. | No | 1/1/1989 | AAC | 31,450.00 | 6/17/2016 | 75 | Satisfactory |
| Canyon Dr. | Private St. | Cerro Villa Dr. | No | 1/1/1980 | AAC | 9,350.00 | 6/17/2016 | 79 | Satisfactory |
| Cardinal Circle | Patrick Dr. | East End | No | 6/21/2010 | AAC | 20,400.00 | 6/17/2016 | 92 | Good |

# CITY OF VILLA PARK
# LOCAL STREETS
# SECTION CONDITION REPORT

| Street Name | From | To | MPAH | Last Major Work Date | SURFACE | True Area | Last Inspection Date | PCI | PCI Category |
|---|---|---|---|---|---|---|---|---|---|
| Carmel Dr. | Durfee Ln. | Marion Wy. | No | 1/1/1980 | AAC | 9,520.00 | 6/17/2016 | 94 | Good |
| Carolyn Circle | Laconia Dr. | East End | No | 9/1/2012 | AAC | 6,600.00 | 6/17/2016 | 93 | Good |
| Catherine Circle | Laconia Dr. | East End | No | 9/1/2012 | AAC | 6,800.00 | 6/17/2016 | 92 | Good |
| Cedarhill Circle | Lincoln St. | North End | No | 1/1/1980 | AAC | 10,500.00 | 6/17/2016 | 94 | Good |
| Center Dr. | Valley Dr. | James Rd. CL | No | 1/1/1980 | AAC | 29,750.00 | 6/17/2016 | 74 | Satisfactory |
| Center Dr. | James Rd. CL | Serrano Ave. CL | No | 8/1/2004 | AAC | 29,050.00 | 6/17/2016 | 88 | Good |
| Center Dr. | Serrano Ave. CL | Taft Ave. | No | 8/1/2004 | AAC | 21,080.00 | 6/17/2016 | 93 | Good |
| Center Dr. | Taft Ave. | Santiago Blvd. | No | 8/1/2004 | AAC | 44,200.00 | 6/17/2016 | 77 | Satisfactory |
| Center Dr. | Santiago Blvd. | Villa Park Rd. | No | 8/1/2004 | AAC | 45,000.00 | 6/17/2016 | 74 | Satisfactory |
| Center Dr. | Villa Park Rd. | Lincoln Cir. CL | No | 1/1/1992 | AAC | 32,300.00 | 6/17/2016 | 74 | Satisfactory |
| Center Dr. | Lincoln Cir CL | South End | No | 1/1/1980 | AAC | 36,550.00 | 6/17/2016 | 87 | Good |
| Cerro Villa Dr. | W. Valley Dr. | Summit Ridge CL | No | 1/1/1980 | AAC | 33,600.00 | 6/17/2016 | 76 | Satisfactory |
| Cerro Villa Dr. | Summit Ridge Ln. CL | 900' W/o Rama St. | No | 1/1/1985 | AAC | 34,200.00 | 6/17/2016 | 75 | Satisfactory |
| Cerro Villa Dr. | 950' W/o Rama St. | Rama St. CL | No | 1/1/1985 | AAC | 42,750.00 | 6/17/2016 | 87 | Good |
| Cerro Villa Dr. | Rama St. CL | Loma St. CL | No | 1/1/1985 | AAC | 60,750.00 | 6/17/2016 | 82 | Satisfactory |
| Cerro Villa Dr. | Loma St. CL | E Valley St. CL | No | 1/1/1986 | AAC | 46,800.00 | 6/17/2016 | 84 | Satisfactory |
| Charter Road | Fleet Rd. | Center Dr. | No | 1/1/1980 | AAC | 37,800.00 | 6/17/2016 | 74 | Satisfactory |
| Christine Circle | North end | James Rd. | No | 1/1/1994 | AAC | 14,960.00 | 6/17/2016 | 82 | Satisfactory |
| Churchill Lane | Center Dr. | East end | No | 1/1/1993 | AAC | 18,700.00 | 6/17/2016 | 78 | Satisfactory |
| Colony Grove Lane | Serrano Ave. | South End | No | 1/1/1999 | AAC | 16,000.00 | 6/17/2016 | 73 | Satisfactory |
| Colony Circle | Ludwig St. | East End | No | 1/1/1980 | AAC | 26,400.00 | 6/17/2016 | 75 | Satisfactory |
| Coral Tree Circle | Santiago Blvd. | South End | No | 1/1/1980 | AAC | 5,440.00 | 6/17/2016 | 95 | Good |
| Covington Circle | Cedarhill Cir. | North End | No | 1/1/2001 | AAC | 20,400.00 | 6/17/2016 | 94 | Good |
| Crestview Circle | N/S Crestview Cir. | Mesa Dr. | No | 1/1/1998 | AAC | 31,350.00 | 6/17/2016 | 89 | Good |
| Crestview Circle | West End | W/E Crestview Cir. | No | 1/1/1997 | AAC | 18,150.00 | 6/17/2016 | 95 | Good |
| Daron Dr. | North End | Taft. Ave | No | 1/1/1994 | AAC | 40,800.00 | 6/17/2016 | 77 | Satisfactory |
| Derek Dr. | North End | Daron Dr. | No | 1/1/1980 | AAC | 11,900.00 | 6/17/2016 | 91 | Good |

# CITY OF VILLA PARK
# LOCAL STREETS
# SECTION CONDITION REPORT

| Street Name | From | To | MPAH | Last Major Work Date | SURFACE | True Area | Last Inspection Date | PCI | PCI Category |
|---|---|---|---|---|---|---|---|---|---|
| Dodson Dr. | North End | Serrano Ave. | No | 1/1/2001 | AAC | 36,300.00 | 6/17/2016 | 79 | Satisfactory |
| Dorchester Circle | Kenwick Dr. | East End | No | 1/1/1998 | AAC | 14,400.00 | 6/17/2016 | 89 | Good |
| Dorothy Circle | Aberdeen Ln. | North End | No | 6/21/2010 | AAC | 8,500.00 | 6/17/2016 | 95 | Good |
| Durfee Circle | West End | Lemon St. | No | 1/1/1980 | AAC | 20,400.00 | 6/17/2016 | 67 | Fair |
| Durfee Lane | Lemon St. | Carmel Dr. | No | 1/1/1980 | AAC | 6,120.00 | 6/17/2016 | 95 | Good |
| Eastwood Circle | North End | Alice Ln. | No | 1/1/1998 | AAC | 20,800.00 | 6/17/2016 | 91 | Good |
| Edgwood Avenue | Center Dr. | Jerome St. | No | 8/1/2004 | AAC | 17,000.00 | 6/17/2016 | 95 | Good |
| El Moro Way | El Rito Dr. | Loma St. | No | 1/1/1999 | AAC | 29,750.00 | 6/17/2016 | 93 | Good |
| El Rito Drive | Cerro Villa Dr. | El Moro Wy. | No | 1/1/1991 | AAC | 26,250.00 | 6/17/2016 | 89 | Good |
| Estates Dr. | Canyon Dr. | East End | No | 1/1/1980 | AAC | 13,200.00 | 6/17/2016 | 76 | Satisfactory |
| Evergreen Circle | West End | Center Dr. | No | 1/1/1980 | AAC | 16,640.00 | 6/17/2016 | 73 | Satisfactory |
| Featherhill Dr. | North End | Mtn. View Cir. | No | 1/1/1980 | AAC | 23,625.00 | 6/17/2016 | 81 | Satisfactory |
| Featherhill Dr. | Mtn. View Cir. | Serrano Ave. | No | 1/1/1998 | AAC | 34,125.00 | 6/17/2016 | 80 | Satisfactory |
| Fernando Circle | Laconia Dr. | Roberto St. | No | 1/1/1980 | AAC | 11,550.00 | 6/17/2016 | 77 | Satisfactory |
| Fernando Circle | Roberto St. | East End | No | 1/1/1980 | AAC | 34,000.00 | 6/17/2016 | 63 | Fair |
| Fitschen Ranch Rd. | Lincoln St. | Aberdeen Ln. | No | 9/1/2012 | AAC | 13,950.00 | 6/17/2016 | 78 | Satisfactory |
| Fitschen Ranch Rd. | Aberdeen Ln. | Portsmouth Cir. | No | 9/1/2012 | AAC | 29,550.00 | 6/17/2016 | 87 | Good |
| Fleet Road | Charter Rd. | James Rd. | No | 1/1/1980 | AAC | 15,750.00 | 6/17/2016 | 87 | Good |
| Flintridge Drive | Santiago Blvd. | Mariposa Dr. | No | 1/1/1980 | AAC | 17,000.00 | 6/17/2016 | 94 | Good |
| Florence Circle | North End | Pamela Pl. | No | 8/1/2004 | AAC | 10,395.00 | 6/17/2016 | 90 | Good |
| Francisco Drive | Vida Dr. | Center Dr | No | 1/1/1980 | AAC | 21,250.00 | 6/17/2016 | 64 | Fair |
| Frederick Dr. | Lincoln Cir. | North/West End | No | 1/1/1980 | AAC | 32,980.00 | 6/17/2016 | 74 | Satisfactory |
| Gloria Circle | Laconia Dr. | East End | No | 9/1/2012 | AAC | 7,140.00 | 6/17/2016 | 87 | Good |
| Hallsworth Circle | Kenwick Dr. | East End | No | 1/1/2001 | AAC | 13,600.00 | 6/17/2016 | 95 | Good |
| Haninger Way | North End | Serrano Ave. | No | 1/1/1999 | AAC | 5,200.00 | 6/17/2016 | 88 | Good |
| Hastings Drive | Aberdeen Ln. | Lincoln St. | No | 1/1/1980 | AAC | 19,000.00 | 6/17/2016 | 95 | Good |
| Hazel Circle | Valley Dr. | South End | No | 1/1/1998 | AAC | 23,100.00 | 6/17/2016 | 89 | Good |

# CITY OF VILLA PARK
# LOCAL STREETS
# SECTION CONDITION REPORT

| Street Name | From | To | MPAH | Last Major Work Date | SURFACE | True Area | Last Inspection Date | PCI | PCI Category |
|---|---|---|---|---|---|---|---|---|---|
| Helena Circle | Fitschen Ranch Road | East End | No | 9/1/2012 | AAC | 10,500.00 | 6/17/2016 | 88 | Good |
| Henderson Way | Mesa Dr. | Henderson Wy | No | 6/21/1983 | AAC | 13,860.00 | 6/17/2016 | 95 | Good |
| Henderson Way | Henderson Wy | Walker Ranch Cir CL | No | 6/21/2010 | AAC | 29,700.00 | 6/17/2016 | 95 | Good |
| Henderson Way | Walker Ranch Cir CL | Brewery Wy | No | 6/21/2010 | AAC | 5,016.00 | 6/17/2016 | 95 | Good |
| Hidden Valey Drive | North end | Canyon Dr. | No | 1/1/1980 | AAC | 22,610.00 | 6/17/2016 | 62 | Fair |
| Hilcrest Ave. | Center Dr. | Lemon St. | No | 1/1/2000 | AAC | 43,350.00 | 6/17/2016 | 83 | Satisfactory |
| HILCREST CR | Center Dr | End | No | 1/1/1900 | AC | 14,348.00 | 6/17/2016 | 77 | Satisfactory |
| Hunting Cir. | North End | Canyon Dr. | No | 1/1/1994 | AAC | 26,400.00 | 6/17/2016 | 87 | Good |
| Huntington Circle | Prado Woods Dr. | East End | No | 1/1/1980 | AAC | 11,160.00 | 6/17/2016 | 95 | Good |
| James Circle | North End | James Rd. | No | 1/1/1994 | AAC | 28,050.00 | 6/17/2016 | 68 | Fair |
| James Road | Fleet Rd. | Center Rd. | No | 1/1/1994 | AAC | 37,275.00 | 6/17/2016 | 73 | Satisfactory |
| James Road | Center Dr. | James Cir | No | 1/1/1994 | AAC | 21,250.00 | 6/17/2016 | 76 | Satisfactory |
| Janice Circle | Northeast End | Serrano Ave. | No | 1/1/2000 | AAC | 39,100.00 | 6/17/2016 | 83 | Satisfactory |
| Jerome Street | Edgewood Ave. | South End | No | 1/1/1995 | AAC | 12,600.00 | 6/17/2016 | 81 | Satisfactory |
| Jocotal Avenue | Center Dr. | Lemon St. | No | 1/1/1980 | AAC | 17,500.00 | 6/17/2016 | 95 | Good |
| Jocotal Avenue | Lemon St. | East end | No | 1/1/1992 | AAC | 17,500.00 | 6/17/2016 | 93 | Good |
| Joshua Tree Circle | West End | Smoketree Ln. | No | 1/1/1980 | AAC | 9,600.00 | 6/17/2016 | 95 | Good |
| Katawpa Circle | North End | Mesa Dr. | No | 8/1/2004 | AAC | 7,250.00 | 6/17/2016 | 94 | Good |
| Kenwick Drive | Villa Park Rd. | Dorchester Cir. | No | 1/1/2001 | AAC | 18,000.00 | 6/17/2016 | 91 | Good |
| Knuth Circle | North End | Santiago | No | 1/1/1994 | AAC | 17,000.00 | 6/17/2016 | 80 | Satisfactory |
| Laconia Drive | Rosanne Cir. | Fernando Cirl | No | 6/21/2010 | AAC | 51,510.00 | 6/17/2016 | 94 | Good |
| Larson Circle | North End | Taft Ave. | No | 1/1/2001 | AAC | 11,315.00 | 6/17/2016 | 91 | Good |
| Leatrice Drive | Ridgeview Rd. | Taft Ave. | No | 1/1/1980 | AAC | 13,600.00 | 5/16/2014 | 81 | Satisfactory |
| Leatrice Drive | Ridgeview Rd. | Taft Ave. | No | 1/1/1980 | AAC | 13,600.00 | 6/17/2016 | 72 | Satisfactory |
| Leigh Circle | Ridgeview Cir. | North End | No | 1/1/1980 | AAC | 9,900.00 | 6/17/2016 | 50 | Poor |
| Lemon St. | Valley Dr. | Mesa Dr CL | No | 9/1/2012 | AAC | 28,000.00 | 6/17/2016 | 94 | Good |
| Lemon St. | Mesa Dr. CL | Robin Way | No | 1/1/1980 | AAC | 37,600.00 | 6/17/2016 | 90 | Good |

# CITY OF VILLA PARK
# LOCAL STREETS
# SECTION CONDITION REPORT

| Street Name | From | To | MPAH | Last Major Work Date | SURFACE | True Area | Last Inspection Date | PCI | PCI Category |
|---|---|---|---|---|---|---|---|---|---|
| Lemon St. | Robin Way | Serrano Ave. | No | 3/1/1983 | AAC | 24,510.00 | 6/17/2016 | 88 | Good |
| Lemon St. | Serrano Ave. | Taft Ave. | No | 3/1/2010 | AAC | 31,200.00 | 6/17/2016 | 83 | Satisfactory |
| Lemon St. | Taft Ave. | Santiago Blvd. | No | 3/1/2010 | AAC | 55,125.00 | 6/17/2016 | 84 | Satisfactory |
| Lemon St. | Santiago Blvd. | Villa Park Rd. | No | 3/1/2010 | AAC | 56,250.00 | 6/17/2016 | 94 | Good |
| Lincoln Circle | Center Dr. | East End | No | 1/1/1980 | AAC | 33,150.00 | 6/17/2016 | 93 | Good |
| Lincoln Street | Fitschen Ranch Road | Fredrick Drive CL | No | 1/1/1994 | AAC | 41,400.00 | 6/17/2016 | 81 | Satisfactory |
| Lincoln Street | Fredrick Dr. CL | Center Dr. | No | 1/1/1980 | AAC | 50,940.00 | 6/17/2016 | 86 | Good |
| Little John Way | Robin Hood Cir. | Sherwood Cir. | No | 1/1/1990 | AAC | 8,250.00 | 6/17/2016 | 83 | Satisfactory |
| Locust Avenue | 125' to W City Boundary | Laconia Dr. | No | 1/1/1980 | AAC | 4,000.00 | 6/17/2016 | 74 | Satisfactory |
| Loma Street | Cerro Villa Dr. | 150; N/o El Moro Wy. | No | 1/1/1995 | AAC | 14,700.00 | 6/17/2016 | 50 | Poor |
| Loma Street | 150' N/o El Moro Way | Valley Dr | No | 1/1/1995 | AAC | 18,795.00 | 6/17/2016 | 77 | Satisfactory |
| Loma Street | Valley Dr. | Canyon Cir. | No | 1/1/1989 | AAC | 14,375.00 | 6/17/2016 | 67 | Fair |
| Loma Street | Mesa Dr. | Cannon St. | No | 1/1/1980 | AAC | 14,400.00 | 6/17/2016 | 84 | Satisfactory |
| Ludwig St. | North end | Taft Ave. | No | 1/1/1999 | AAC | 23,100.00 | 6/17/2016 | 85 | Satisfactory |
| Ludwig St. | Taft Ave | Santiago Blvd. | No | 1/1/1980 | AAC | 45,000.00 | 6/17/2016 | 92 | Good |
| Marion Way | Carmel Dr. | Ballet Dr. | No | 1/1/1980 | AAC | 8,500.00 | 6/17/2016 | 76 | Satisfactory |
| Mariposa Drive | Lemon St. | Flintridge Dr. | No | 1/1/1980 | AAC | 11,550.00 | 6/17/2016 | 89 | Good |
| Mark Circle | Nichols Ave. | East End | No | 6/21/2010 | AAC | 18,700.00 | 6/17/2016 | 94 | Good |
| Martinique Court | Mesa Dr. | East End | No | 1/1/1980 | AAC | 24,750.00 | 6/17/2016 | 94 | Good |
| Mary Circle | North End | Pamela Pl | No | 9/1/2012 | AAC | 8,525.00 | 6/17/2016 | 77 | Satisfactory |
| Mendocino Circle | West End | Flintridge Dr. | No | 1/1/1980 | AAC | 7,975.00 | 6/17/2016 | 93 | Good |
| Mesa Dr. | Canyon Dr. | End | No | 1/1/1980 | AAC | 16,748.00 | 6/17/2016 | 93 | Good |
| Mesa Dr. | Canyon Dr. CL | Valley Dr. | No | 1/1/1980 | AAC | 17,550.00 | 6/17/2016 | 91 | Good |
| Mesa Dr. | 1050' NE/o Villa Isle Dr CL | Canyon Dr CL | No | 1/1/2000 | AAC | 37,800.00 | 6/17/2016 | 84 | Satisfactory |
| Mesa Dr. | Lemon St. | 1225' E/o Lemon St. | No | 1/1/1980 | AAC | 45,325.00 | 6/17/2016 | 93 | Good |
| Mesa Dr. | 1225' E/o Lemon St. | Canyon Crest Dr. CL | No | 8/1/2006 | AAC | 31,250.00 | 6/17/2016 | 82 | Satisfactory |
| Mesa Dr. | Canyon Crest Dr. CL | Nathan Cir. CL | No | 8/1/2006 | AAC | 18,150.00 | 6/17/2016 | 73 | Satisfactory |

# CITY OF VILLA PARK
# LOCAL STREETS
# SECTION CONDITION REPORT

| Street Name | From | To | MPAH | Last Major Work Date | SURFACE | True Area | Last Inspection Date | PCI | PCI Category |
|---|---|---|---|---|---|---|---|---|---|
| Mesa Dr. | Nathan Cir. CL | Crestview Cir | No | 8/1/2006 | AAC | 21,325.00 | 6/17/2016 | 78 | Satisfactory |
| Mesa Dr. | Mesa Dr. | Villa Isle Dr. CL | No | 1/1/1989 | AAC | 13,455.00 | 6/17/2016 | 59 | Fair |
| Mesa Dr. | Villa Isle Dr CL | 950; NE/o Villa Isle Dr. CL | No | 1/1/2000 | AAC | 19,000.00 | 6/17/2016 | 61 | Fair |
| Miller Circle | Lincoln Cir. | North End | No | 8/1/2004 | AAC | 15,660.00 | 6/17/2016 | 94 | Good |
| Montana Ave. | Vida Dr. | East End | No | 1/1/1980 | AAC | 22,610.00 | 6/17/2016 | 53 | Poor |
| Monte Vista Circle | North End | Ramas St. | No | 1/1/1980 | AAC | 9,600.00 | 6/17/2016 | 84 | Satisfactory |
| Morrow Circle | Villa Park Rd. | West/East End | No | 8/1/2005 | AAC | 20,160.00 | 6/17/2016 | 94 | Good |
| Nathan Circle | Mesa Dr. | South End | No | 1/1/1980 | AAC | 7,680.00 | 6/17/2016 | 95 | Good |
| Nicholas Avenue | Serrano Ave. | Serrano Ave. (cont) | No | 2/13/2008 | AAC | 25,410.00 | 6/17/2016 | 91 | Good |
| Nicholas Avenue | Serrano Ave (cont.) | Taft Ave. | No | 1/1/1998 | AAC | 18,340.00 | 6/17/2016 | 85 | Satisfactory |
| Oakfield Dr. | Smokewood Dr. | East End | No | 1/1/2001 | AAC | 11,200.00 | 6/17/2016 | 95 | Good |
| Oakwood Circle | Serrano Ave. | South End | No | 1/1/1999 | AAC | 18,375.00 | 6/17/2016 | 75 | Satisfactory |
| Old Lamplighter Circ | West End | Old Lamplighter Ln. | No | 1/1/1980 | AAC | 12,075.00 | 6/17/2016 | 78 | Satisfactory |
| Old Lamplighter Lan | Santiago Blvd. | South End | No | 1/1/1980 | AAC | 16,150.00 | 6/17/2016 | 70 | Fair |
| Old Ranch Circle | North End | Santiago Blvd. | No | 1/1/1980 | AAC | 17,050.00 | 6/17/2016 | 100 | Good |
| Orangegrove Circle | Lincoln Cir. | North End | No | 8/1/2004 | AAC | 13,600.00 | 6/17/2016 | 95 | Good |
| Orchard Lane | Lemon St. | South End | No | 1/1/1980 | AAC | 12,600.00 | 6/17/2016 | 77 | Satisfactory |
| Pamela Place | Florence Cir. | Center Dr. | No | 9/1/2012 | AAC | 37,950.00 | 6/17/2016 | 85 | Satisfactory |
| Parker Circle | Larson Cir. | East End | No | 1/1/2001 | AAC | 8,500.00 | 6/17/2016 | 79 | Satisfactory |
| Park Villa Circle | Park Villa Place | North End | No | 1/1/1993 | AAC | 11,550.00 | 6/17/2016 | 83 | Satisfactory |
| Park Villa Lane | Villa Park Rd. | Park Villa Pl | No | 1/1/1993 | AAC | 15,200.00 | 6/17/2016 | 80 | Satisfactory |
| Park Villa Place | Park Villa Lane | Park Villa Cir. | No | 1/1/1993 | AAC | 8,840.00 | 6/17/2016 | 59 | Fair |
| Patrician Drive | Ballet Dr. | 146' E/o Ballet Dr. | No | 1/1/1980 | AAC | 4,818.00 | 6/17/2016 | 95 | Good |
| Patrician Drive | 146' E/o Ballet Dr. | Camden Cir. CL | No | 1/1/1980 | AAC | 26,486.00 | 6/17/2016 | 93 | Good |
| Patrician Drive | Camden Cir. CL | Santiago Blvd. | No | 1/1/1980 | AAC | 26,400.00 | 6/17/2016 | 95 | Good |
| Patrick Drive | Bishop Cir. | Camden Cir. | No | 6/21/2010 | AAC | 10,200.00 | 6/17/2016 | 95 | Good |
| Peppertree Drive | Ramas St. | Smoketree Ln. | No | 1/1/1980 | AAC | 11,050.00 | 6/17/2016 | 95 | Good |

# CITY OF VILLA PARK
# LOCAL STREETS
# SECTION CONDITION REPORT

| Street Name | From | To | MPAH | Last Major Work Date | SURFACE | True Area | Last Inspection Date | PCI | PCI Category |
|---|---|---|---|---|---|---|---|---|---|
| Phelan Dr. | Windsor Dr. | South End | No | 1/1/1980 | AAC | 25,375.00 | 6/17/2016 | 94 | Good |
| Portsmouth Cir. | Fitschen Rd. | East End | No | 9/1/2012 | AAC | 12,250.00 | 6/17/2016 | 88 | Good |
| Potter Circle | Lincoln Cir. | North End | No | 1/1/1980 | AAC | 17,850.00 | 6/17/2016 | 74 | Satisfactory |
| Prado Circle | Prado Woods Dr. | East End | No | 1/1/1980 | AAC | 11,900.00 | 6/17/2016 | 95 | Good |
| Prado Woods Drive | Santiago Blvd. | Wellington Cir | No | 1/1/1980 | AAC | 34,650.00 | 6/17/2016 | 94 | Good |
| Prado Woods Drive | Wellington Cir. | Villa Park Rd. | No | 1/1/1980 | AAC | 3,680.00 | 6/17/2016 | 95 | Good |
| Providence Drive | Aberdeen Ln. | Lincoln St. | No | 1/1/2001 | AAC | 18,000.00 | 6/17/2016 | 93 | Good |
| Radec Court | Villa Park Rd. | East End | No | 1/1/1991 | AAC | 13,200.00 | 6/17/2016 | 90 | Good |
| Ragan Circle | Ludwig St. | South End | No | 1/1/1999 | AAC | 12,425.00 | 6/17/2016 | 62 | Fair |
| Rama St. | Cerro Villa Dr. | Valley Dr. | No | 1/1/1980 | AAC | 40,000.00 | 6/17/2016 | 58 | Fair |
| Regency Circle | West End | Center Dr. | No | 1/1/1980 | AAC | 6,800.00 | 6/17/2016 | 93 | Good |
| Ridgeview Circle | West End | Daron Dr. | No | 1/1/1997 | AAC | 19,200.00 | 6/17/2016 | 78 | Satisfactory |
| Ridgeview Circle | Daron Dr. | East End | No | 1/1/1997 | AAC | 13,200.00 | 6/17/2016 | 80 | Satisfactory |
| Ridgewood Lane | Ludwig St. | Wildwood Wy. | No | 1/1/1980 | AAC | 28,900.00 | 6/17/2016 | 84 | Satisfactory |
| Ridgeview Road | Leatrice Dr. | Crestview Cir. | No | 1/1/1999 | AAC | 34,400.00 | 6/17/2016 | 84 | Satisfactory |
| Robbie Circle | Center Dr. | East End | No | 1/1/1999 | AAC | 15,300.00 | 6/17/2016 | 62 | Fair |
| Roberto Street | Collins Ave. | Fernando Cir. | No | 1/1/1980 | AAC | 6,120.00 | 6/17/2016 | 59 | Fair |
| Robin Hood Circle | North End | South End | No | 1/1/1990 | AAC | 18,700.00 | 6/17/2016 | 73 | Satisfactory |
| Robin Way | Janice Cir. | Lemon St. | No | 1/1/1980 | AAC | 15,300.00 | 6/17/2016 | 86 | Good |
| Rosanne Circle | Laconia Dr. | East End | No | 1/1/1980 | AAC | 7,600.00 | 6/17/2016 | 95 | Good |
| Rosenau Circle | Rosenau Dr. | East End | No | 1/1/1998 | AAC | 7,650.00 | 6/17/2016 | 84 | Satisfactory |
| Rosenau Drive | West End | Tritt Cir. CL | No | 1/1/1999 | AAC | 30,625.00 | 6/17/2016 | 87 | Good |
| Rosenau Drive | Tritt Cir CL | Ramas St. | No | 1/1/1999 | AAC | 19,250.00 | 6/17/2016 | 93 | Good |
| Ryan Circle | North End | Serrano Ave | No | 1/1/1980 | AAC | 7,650.00 | 6/17/2016 | 75 | Satisfactory |
| Sandra Circle | North End | Pamela Pl | No | 9/1/2012 | AAC | 6,200.00 | 6/17/2016 | 71 | Satisfactory |
| San Ramon Circle | West End | Hunting Cir. | No | 1/1/1994 | AAC | 6,000.00 | 6/17/2016 | 87 | Good |
| Santiago Boulevard | 500 N/o Wanda | Wanda Rd. | No | 6/15/2010 | AAC | 30,000.00 | 6/17/2016 | 84 | Satisfactory |

# CITY OF VILLA PARK
# LOCAL STREETS
# SECTION CONDITION REPORT

| Street Name | From | To | MPAH | Last Major Work Date | SURFACE | True Area | Last Inspection Date | PCI | PCI Category |
|---|---|---|---|---|---|---|---|---|---|
| Santiago Boulevard | Wanda Rd. | Prado Woods Cir. | No | 8/1/2004 | AAC | 28,080.00 | 6/17/2016 | 86 | Good |
| Santiago Boulevard | Prado Woods Dr. CL | Center Dr. | No | 3/1/2010 | AAC | 66,960.00 | 6/17/2016 | 89 | Good |
| Santiago Boulevard | Center Dr. | Lemon St. | No | 3/1/2010 | AAC | 42,840.00 | 6/17/2016 | 90 | Good |
| Santiago Boulevard | Lemon St. | Sterling Ave. CL | No | 3/1/2010 | AAC | 27,900.00 | 6/17/2016 | 81 | Satisfactory |
| Santiago Boulevard | Sterling Ave. CL | Sycamore St. | No | 3/1/2010 | AAC | 54,000.00 | 6/17/2016 | 85 | Satisfactory |
| Santiago Boulevard | Sycamore St. | South End | No | 1/1/1980 | AAC | 23,100.00 | 6/17/2016 | 72 | Satisfactory |
| Serrano Avenue | Santiago Blvd. | Featherhill Dr. CL | No | 2/13/2008 | AAC | 34,000.00 | 6/17/2016 | 87 | Good |
| Serrano Avenue | Featherhill Dr. CL | Nichols Ave. | No | 1/1/1980 | AAC | 36,550.00 | 6/17/2016 | 53 | Poor |
| Serrano Avenue | Nichols Ave. | Center Dr. | No | 2/13/2008 | AAC | 44,275.00 | 6/17/2016 | 91 | Good |
| Serrano Avenue | Center Dr. | Lemon St. | No | 1/1/1998 | AAC | 42,500.00 | 6/17/2016 | 82 | Satisfactory |
| Sherwood Circle | Santiago Blvd. | South End | No | 1/1/1990 | AAC | 20,400.00 | 6/17/2016 | 81 | Satisfactory |
| Smoketree Circle | West End | Smoketree Ln. | No | 1/1/1980 | AAC | 7,650.00 | 6/17/2016 | 95 | Good |
| Smokewood Drive | Alta Dr. | Taft Ave. | No | 1/1/2001 | AAC | 16,975.00 | 6/17/2016 | 95 | Good |
| Smoketree Lane | Smoketree Cir. | Valley Dr. | No | 1/1/1980 | AAC | 28,050.00 | 6/17/2016 | 94 | Good |
| Squires Circle | Churchill Ln. | West End | No | 1/1/1993 | AAC | 13,600.00 | 6/17/2016 | 69 | Fair |
| Sterling Avenue | Santiago Blvd. | Patrician Dr. | No | 8/1/2004 | AAC | 22,100.00 | 6/17/2016 | 95 | Good |
| Stratford Circle | Westwood Dr. | South End | No | 1/1/1992 | AAC | 17,000.00 | 6/17/2016 | 94 | Good |
| Sycamore Circle | Santiago Blvd. | West/East End | No | 1/1/1980 | AAC | 28,050.00 | 6/17/2016 | 76 | Satisfactory |
| Sycamore St. | Taft Ave. | Santiago Blvd. | No | 1/1/1980 | AAC | 42,400.00 | 6/17/2016 | 80 | Satisfactory |
| Tacoma Circle | West City Limit | East End | No | 9/1/2012 | AAC | 9,860.00 | 6/17/2016 | 93 | Good |
| Timothy Lane | Jocotal Ave. | Amate Cir. | No | 1/1/1980 | AAC | 10,500.00 | 6/17/2016 | 95 | Good |
| Trit Circle | Rosenau Dr. | South End | No | 1/1/1980 | AAC | 13,430.00 | 6/17/2016 | 84 | Satisfactory |
| Valencia Circle | West End | Walker Ranch Rd. | No | 6/21/2010 | AAC | 6,600.00 | 6/17/2016 | 93 | Good |
| Valley Drive | Center Dr. | Lemon St. | No | 9/1/2012 | AAC | 38,400.00 | 6/17/2016 | 70 | Fair |
| Valley Drive | Lemon St. | 1275' N/o Lemo St. | No | 1/1/1997 | AAC | 45,900.00 | 6/17/2016 | 69 | Fair |
| Valley Drive | 1275' N/o Lemon St. | Brewery Wy | No | 1/1/1997 | AAC | 21,450.00 | 6/17/2016 | 89 | Good |
| Valley Drive | Brewery Wy | Loma St. CL | No | 1/1/1996 | AAC | 26,400.00 | 6/17/2016 | 68 | Fair |

# CITY OF VILLA PARK
# LOCAL STREETS
# SECTION CONDITION REPORT

| Street Name | From | To | MPAH | Last Major Work Date | SURFACE | True Area | Last Inspection Date | PCI | PCI Category |
|---|---|---|---|---|---|---|---|---|---|
| Valley Drive | Loma St. CL | Cerro Villa Dr. | No | 1/1/1994 | AAC | 39,000.00 | 6/17/2016 | 68 | Fair |
| Verde Lomas Circle | North End | Taft Ave. | No | 1/1/1999 | AAC | 17,000.00 | 6/17/2016 | 83 | Satisfactory |
| Verde Lomas Dr. | Via Bravo | Santiago Blvd. | No | 1/1/1980 | AAC | 17,100.00 | 6/17/2016 | 95 | Good |
| Via Bravo | West End | Lemon St. | No | 1/1/1993 | AAC | 17,500.00 | 6/17/2016 | 72 | Satisfactory |
| Via Bravo | Lemon St. | Verde Lomas Dr. | No | 8/1/2004 | AAC | 20,900.00 | 6/17/2016 | 93 | Good |
| Vida Drive | Francisco Dr. | Fernando Cir. | No | 1/1/1980 | AAC | 44,200.00 | 6/17/2016 | 70 | Fair |
| Villa Isle Circle | North End | Villa Isle Dr. | No | 1/1/1999 | AAC | 2,400.00 | 6/17/2016 | 78 | Satisfactory |
| Villa Isle Drive | Canyon Dr. | Mesa Dr. | No | 1/1/1999 | AAC | 31,350.00 | 6/17/2016 | 87 | Good |
| Villa Drive | West End | Valley Dr. | No | 1/1/1980 | AAC | 20,000.00 | 6/17/2016 | 83 | Satisfactory |
| Villa Vista Way | West City Limit | South End | No | 8/1/2005 | AAC | 17,850.00 | 6/17/2016 | 76 | Satisfactory |
| Villa Woods Circle | Villa Woods Dr. | East End | No | 1/1/1998 | AAC | 12,800.00 | 6/17/2016 | 76 | Satisfactory |
| Villa Woods Drive | North End | Alice Ln. | No | 1/1/1998 | AAC | 23,925.00 | 6/17/2016 | 73 | Satisfactory |
| Walker Ranch Circle | North End | Brewery Wy. | No | 6/21/2010 | AAC | 22,100.00 | 6/17/2016 | 94 | Good |
| Wellington Circle | Prado Woods Dr. | East End | No | 8/1/2004 | AAC | 14,450.00 | 6/17/2016 | 95 | Good |
| Westwood Drive | Santiago Blvd. | Athens Ave. | No | 1/1/1992 | AAC | 16,000.00 | 6/17/2016 | 95 | Good |
| Wildwood Circle | Wildwood Wy | East End | No | 1/1/2000 | AAC | 7,980.00 | 6/17/2016 | 75 | Satisfactory |
| Wildwood Way | Wildwood Cir | Taft Ave. | No | 1/1/2000 | AAC | 9,900.00 | 6/17/2016 | 62 | Fair |
| Wildwood Way | Taft Ave. | Ridgewood Ln. | No | 1/1/1980 | AAC | 17,850.00 | 6/17/2016 | 74 | Satisfactory |
| Winn Circle | West End | Center Dr. | No | 1/1/1999 | AAC | 18,480.00 | 6/17/2016 | 80 | Satisfactory |
| Winchester Cir. | Phelan Dr. | East End | No | 8/1/2004 | AAC | 5,600.00 | 6/17/2016 | 95 | Good |
| Windsor Drive | Phelan Dr. | Center Dr. | No | 1/1/1980 | AAC | 15,750.00 | 6/17/2016 | 95 | Good |
| Workman Circle | North End | Santiago Blvd. | No | 2/10/2014 | AAC | 20,300.00 | 6/17/2016 | 88 | Good |
| Wulff Drive | Lincoln Cir. | North End | No | 1/1/1980 | AAC | 35,700.00 | 6/17/2016 | 94 | Good |

Date: 6 /28/2016

# Section Condition Report

*Pavement Database: 2016 VILLA PARK NetworkID: Villa Park*



| Branch ID | Section ID | Last Const. Date | Surface | Use | Rank | Lanes | True Area (SqFt) | Last Inspection Date | Age At Inspection | PCI |
|---|---|---|---|---|---|---|---|---|---|---|
| ABBO (Abbot Lane) | AWE01 | 01/01/1980 | AAC | ROADWAY | E | 2 | 19,250.00 | 06/17/2016 | 36 | 78.00 |
| ABERD (Aberdeen Lane) | AWE01 | 06/21/2010 | AAC | ROADWAY | E | 2 | 42,160.00 | 06/17/2016 | 6 | 93.00 |
| ADAM (Adams Circle) | CNS01 | 01/01/1980 | AAC | ROADWAY | E | 2 | 10,200.00 | 06/17/2016 | 36 | 69.00 |
| ADRNCH (Adams Ranch Road) | CWE01 | 01/01/1980 | AAC | ROADWAY | E | 2 | 24,480.00 | 06/17/2016 | 36 | 69.00 |
| ALBAN (Albany Circle) | ANS01 | 08/01/2005 | AAC | ROADWAY | E | 2 | 11,700.00 | 06/17/2016 | 11 | 95.00 |
| ALIC (Alic Lane) | BWE01 | 01/01/1989 | AAC | ROADWAY | E | 2 | 25,875.00 | 06/17/2016 | 27 | 86.00 |
| ALM (Alma Lane) | CNS01 | 08/01/2004 | AAC | ROADWAY | E | 2 | 7,525.00 | 06/17/2016 | 12 | 87.00 |
| ALT (Alta Dr.) | AWE01 | 01/01/2001 | AAC | ROADWAY | E | 2 | 12,250.00 | 06/17/2016 | 15 | 95.00 |
| AMAT (Amate Circle) | AME01 | 01/01/1999 | AAC | ROADWAY | E | 2 | 9,625.00 | 06/17/2016 | 17 | 95.00 |
| ARDE (Arden Villa Drive) | AWE01 | 01/01/1980 | AAC | ROADWAY | E | 2 | 40,600.00 | 05/30/2014 | 34 | 56.00 |
| ATHE (Athens Circle) | AWE01 | 01/01/1980 | AAC | ROADWAY | E | 2 | 21,450.00 | 06/17/2016 | 36 | 91.00 |
| AUBR (Aubrey Circle) | BNS01 | 01/01/1980 | AAC | ROADWAY | E | 2 | 23,430.00 | 06/17/2016 | 36 | 83.00 |
| BALLE (Ballet Dr.) | CNS01 | 01/01/1980 | AAC | ROADWAY | E | 2 | 15,300.00 | 06/17/2016 | 36 | 94.00 |
| BEARD (Beardsley Circle) | ANS01 | 06/21/2010 | AAC | ROADWAY | E | 2 | 19,210.00 | 06/17/2016 | 6 | 95.00 |
| BECKL (Beckley Circle) | AWE01 | 09/01/2012 | AAC | ROADWAY | E | 2 | 10,150.00 | 06/17/2016 | 4 | 94.00 |
| BISH (Bishop Circle) | AWE01 | 06/21/2010 | AAC | ROADWAY | E | 2 | 25,575.00 | 06/17/2016 | 6 | 94.00 |
| BIXB (Bixby Circle) | ANS01 | 08/14/2004 | AAC | ROADWAY | E | 2 | 8,370.00 | 06/17/2016 | 12 | 92.00 |
| BREW (Brewery Way) | BNS01 | 01/01/1997 | AAC | ROADWAY | E | 2 | 34,254.00 | 06/17/2016 | 19 | 80.00 |
| BRILE (Briley Way) | CNS01 | 01/01/1998 | AAC | ROADWAY | E | 2 | 17,500.00 | 06/17/2016 | 18 | 86.00 |
| BRILE (Briley Way) | CNS02 | 08/01/2005 | AAC | ROADWAY | E | 2 | 47,500.00 | 06/17/2016 | 11 | 93.00 |
| BRYN (Brynmar Drive) | ANS01 | 01/01/1998 | AAC | ROADWAY | E | 2 | 50,750.00 | 06/17/2016 | 18 | 74.00 |
| CAMD (Camden Circle) | CNS01 | 08/01/2004 | AAC | ROADWAY | E | 2 | 28,875.00 | 06/17/2016 | 12 | 95.00 |
| CANCRD (Canyon Crest Dr.) | BNS01 | 01/01/1980 | AAC | ROADWAY | E | 2 | 17,160.00 | 06/17/2016 | 36 | 92.00 |
| CANYCR (Canyon Circle) | BWE01 | 01/01/2000 | AAC | ROADWAY | E | 2 | 24,975.00 | 06/17/2016 | 16 | 73.00 |
| CANYDR (Canyon Dr.) | BWE01 | 01/01/1989 | AAC | ROADWAY | E | 2 | 40,920.00 | 06/17/2016 | 27 | 82.00 |

Date: 6 /28/2016

# Section Condition Report

*Pavement Database: 2016 VILLA PARK* *NetworkID: Villa Park*



| Branch ID | Section ID | Last Const. Date | Surface | Use | Rank | Lanes | True Area (SqFt) | Last Inspection Date | Age At Inspection | PCI |
|---|---|---|---|---|---|---|---|---|---|---|
| CANYDR (Canyon Dr.) | BWE02 | 01/01/1989 | AAC | ROADWAY | E | 2 | 31,450.00 | 06/17/2016 | 27 | 75.00 |
| CANYDR (Canyon Dr.) | BWE03 | 01/01/1980 | AAC | ROADWAY | E | 0 | 9,350.00 | 06/17/2016 | 36 | 79.00 |
| CARD (Cardinal Circle) | AWE01 | 06/21/2010 | AAC | ROADWAY | E | 2 | 20,400.00 | 06/17/2016 | 6 | 92.00 |
| CARM (Carmel Dr.) | CNS01 | 01/01/1980 | AAC | ROADWAY | E | 2 | 9,520.00 | 06/17/2016 | 36 | 94.00 |
| CAROL (Carolyn Circle) | AWE01 | 09/01/2012 | AAC | ROADWAY | E | 2 | 6,600.00 | 06/17/2016 | 4 | 93.00 |
| CATHER (Catherine Circle) | AWE01 | 09/01/2012 | AAC | ROADWAY | E | 2 | 6,800.00 | 06/17/2016 | 4 | 92.00 |
| CEDAR (Cedarhill Circle) | ANS01 | 01/01/1980 | AAC | ROADWAY | E | 2 | 10,500.00 | 06/17/2016 | 36 | 94.00 |
| CENT (Center Dr.) | BNS01 | 01/01/1980 | AAC | ROADWAY | C | 2 | 29,750.00 | 06/17/2016 | 36 | 74.00 |
| CENT (Center Dr.) | BNS02 | 08/01/2004 | AAC | ROADWAY | C | 2 | 29,050.00 | 06/17/2016 | 12 | 88.00 |
| CENT (Center Dr.) | CNS03 | 08/01/2004 | AAC | ROADWAY | C | 2 | 21,080.00 | 06/17/2016 | 12 | 93.00 |
| CENT (Center Dr.) | CNS04 | 08/01/2004 | AAC | ROADWAY | C | 2 | 44,200.00 | 06/17/2016 | 12 | 77.00 |
| CENT (Center Dr.) | CNS05 | 08/01/2004 | AAC | ROADWAY | C | 2 | 45,000.00 | 06/17/2016 | 12 | 74.00 |
| CENT (Center Dr.) | CNS06 | 01/01/1992 | AAC | ROADWAY | C | 2 | 32,300.00 | 06/17/2016 | 24 | 74.00 |
| CENT (Center Dr.) | CNS07 | 01/01/1980 | AAC | ROADWAY | C | 2 | 36,550.00 | 06/17/2016 | 36 | 87.00 |
| CERVIL (Cerro Villa Dr.) | BWE01 | 01/01/1980 | AAC | ROADWAY | C | 0 | 33,600.00 | 06/17/2016 | 36 | 76.00 |
| CERVIL (Cerro Villa Dr.) | BWE02 | 01/01/1985 | AAC | ROADWAY | C | 2 | 34,200.00 | 06/17/2016 | 31 | 75.00 |
| CERVIL (Cerro Villa Dr.) | BWE03 | 01/01/1985 | AAC | ROADWAY | C | 2 | 42,750.00 | 06/17/2016 | 31 | 87.00 |
| CERVIL (Cerro Villa Dr.) | BWE04 | 01/01/1985 | AAC | ROADWAY | C | 2 | 60,750.00 | 06/17/2016 | 31 | 82.00 |
| CERVIL (Cerro Villa Dr.) | BWE05 | 01/01/1986 | AAC | ROADWAY | C | 2 | 46,800.00 | 06/17/2016 | 30 | 84.00 |
| CHART (Charter Road) | BWE01 | 01/01/1980 | AAC | ROADWAY | E | 2 | 37,800.00 | 06/17/2016 | 36 | 74.00 |
| CHRIST (Christine Circle) | BNS01 | 01/01/1994 | AAC | ROADWAY | E | 2 | 14,960.00 | 06/17/2016 | 22 | 82.00 |
| CHURC (Churchill Lane) | CWE01 | 01/01/1993 | AAC | ROADWAY | E | 2 | 18,700.00 | 06/17/2016 | 23 | 78.00 |
| COLGR (Colony Grove Lane) | ANS01 | 01/01/1999 | AAC | ROADWAY | E | 2 | 16,000.00 | 06/17/2016 | 17 | 73.00 |
| COLO (Colony Circle) | CWE01 | 01/01/1980 | AAC | ROADWAY | E | 2 | 26,400.00 | 06/17/2016 | 36 | 75.00 |
| CORTR (Coral Tree Circle) | ANS01 | 01/01/1980 | AAC | ROADWAY | E | 0 | 5,440.00 | 06/17/2016 | 36 | 95.00 |
| COVIN (Covington Circle) | ANS01 | 01/01/2001 | AAC | ROADWAY | E | 2 | 20,400.00 | 06/17/2016 | 15 | 94.00 |

Date: 6 /28/2016

# Section Condition Report



*Pavement Database: 2016 VILLA PARK* *NetworkID: Villa Park*

| Branch ID | Section ID | Last Const. Date | Surface | Use | Rank | Lanes | True Area (SqFt) | Last Inspection Date | Age At Inspection | PCI |
|---|---|---|---|---|---|---|---|---|---|---|
| CREST (Crestview Circle) | CNS01 | 01/01/1998 | AAC | ROADWAY | E | 2 | 31,350.00 | 06/17/2016 | 18 | 89.00 |
| CREST (Crestview Circle) | CWE01 | 01/01/1997 | AAC | ROADWAY | E | 2 | 18,150.00 | 06/17/2016 | 19 | 95.00 |
| DARO (Daron Dr.) | CNS01 | 01/01/1994 | AAC | ROADWAY | E | 2 | 40,800.00 | 06/17/2016 | 22 | 77.00 |
| DERE (Derek Dr.) | CNS01 | 01/01/1980 | AAC | ROADWAY | E | 2 | 11,900.00 | 06/17/2016 | 36 | 91.00 |
| DODS (Dodson Dr.) | ANS01 | 01/01/2001 | AAC | ROADWAY | E | 2 | 36,300.00 | 06/17/2016 | 15 | 79.00 |
| DORCH (Dorchester Circle) | AWE01 | 01/01/1998 | AAC | ROADWAY | E | 2 | 14,400.00 | 06/17/2016 | 18 | 89.00 |
| DOROT (Dorothy Circle) | ANS01 | 06/21/2010 | AAC | ROADWAY | E | 2 | 8,500.00 | 06/17/2016 | 6 | 95.00 |
| DURFC (Durfee Circle) | CWE01 | 01/01/1980 | AAC | ROADWAY | E | 2 | 20,400.00 | 06/17/2016 | 36 | 67.00 |
| DURFL (Durfee Lane) | CWE01 | 01/01/1980 | AAC | ROADWAY | E | 2 | 6,120.00 | 06/17/2016 | 36 | 95.00 |
| EASTW (Eastwood Circle) | BNS01 | 01/01/1998 | AAC | ROADWAY | E | 2 | 20,800.00 | 06/17/2016 | 18 | 91.00 |
| EDGEW (Edgwood Avenue) | CWE01 | 08/01/2004 | AAC | ROADWAY | E | 2 | 17,000.00 | 06/17/2016 | 12 | 95.00 |
| ELMOR (El Moro Way) | BWE01 | 01/01/1999 | AAC | ROADWAY | E | 2 | 29,750.00 | 06/17/2016 | 17 | 93.00 |
| ELRIT (El Rito Drive) | BNS01 | 01/01/1991 | AAC | ROADWAY | E | 2 | 26,250.00 | 06/17/2016 | 25 | 89.00 |
| ESTAT (Estates Dr.) | BNS01 | 01/01/1980 | AAC | ROADWAY | E | 2 | 13,200.00 | 06/17/2016 | 36 | 76.00 |
| EVERG (Evergreen Circle) | AWE01 | 01/01/1980 | AAC | ROADWAY | E | 2 | 16,640.00 | 06/17/2016 | 36 | 73.00 |
| FEATH (Featherhill Dr.) | ANS01 | 01/01/1980 | AAC | ROADWAY | E | 2 | 23,625.00 | 06/17/2016 | 36 | 81.00 |
| FEATH (Featherhill Dr.) | ANS02 | 01/01/1998 | AAC | ROADWAY | E | 2 | 34,125.00 | 06/17/2016 | 18 | 80.00 |
| FERN (Fernando Circle) | AWE01 | 01/01/1980 | AAC | ROADWAY | E | 2 | 11,550.00 | 06/17/2016 | 36 | 77.00 |
| FERN (Fernando Circle) | AWE02 | 01/01/1980 | AAC | ROADWAY | E | 2 | 34,000.00 | 06/17/2016 | 36 | 63.00 |
| FITSCH (Fitschen Ranch Rd.) | ANS01 | 09/01/2012 | AAC | ROADWAY | E | 2 | 13,950.00 | 06/17/2016 | 4 | 78.00 |
| FITSCH (Fitschen Ranch Rd.) | ANS02 | 09/01/2012 | AAC | ROADWAY | E | 2 | 29,550.00 | 06/17/2016 | 4 | 87.00 |
| FLEE (Fleet Road) | BNS01 | 01/01/1980 | AAC | ROADWAY | E | 2 | 15,750.00 | 06/17/2016 | 36 | 87.00 |
| FLINT (Flintridge Drive) | CNS01 | 01/01/1980 | AAC | ROADWAY | E | 2 | 17,000.00 | 06/17/2016 | 36 | 94.00 |
| FLOR (Florence Circle) | BNS01 | 08/01/2004 | AAC | ROADWAY | E | 2 | 10,395.00 | 06/17/2016 | 12 | 90.00 |
| FRANC (Francisco Drive) | CWE01 | 01/01/1980 | AAC | ROADWAY | E | 1 | 21,250.00 | 06/17/2016 | 36 | 64.00 |

Date: 6 /28/2016

# Section Condition Report

*Pavement Database: 2016 VILLA PARK NetworkID: Villa Park*



| Branch ID | Section ID | Last Const. Date | Surface | Use | Rank | Lanes | True Area (SqFt) | Last Inspection Date | Age At Inspection | PCI |
|---|---|---|---|---|---|---|---|---|---|---|
| FREDR (Frederick Dr.) | ANS01 | 01/01/1980 | AAC | ROADWAY | E | 2 | 32,980.00 | 06/17/2016 | 36 | 74.00 |
| GLORI (Gloria Circle) | AWE01 | 09/01/2012 | AAC | ROADWAY | E | 2 | 7,140.00 | 06/17/2016 | 4 | 87.00 |
| HALLS (Hallsworth Circle) | AWE01 | 01/01/2001 | AAC | ROADWAY | E | 2 | 13,600.00 | 06/17/2016 | 15 | 95.00 |
| HANIN (Haninger Way) | ANS01 | 01/01/1999 | AAC | ROADWAY | E | 2 | 5,200.00 | 06/17/2016 | 17 | 88.00 |
| HAST (Hastings Drive) | ANS01 | 01/01/1980 | AAC | ROADWAY | E | 2 | 19,000.00 | 06/17/2016 | 36 | 95.00 |
| HAZE (Hazel Circle) | BNS01 | 01/01/1998 | AAC | ROADWAY | E | 2 | 23,100.00 | 06/17/2016 | 18 | 89.00 |
| HELE (Helena Circle) | AWE01 | 09/01/2012 | AAC | ROADWAY | E | 2 | 10,500.00 | 06/17/2016 | 4 | 88.00 |
| HEND (Henderson Way) | BNS01 | 06/21/1983 | AAC | ROADWAY | E | 2 | 13,860.00 | 06/17/2016 | 33 | 95.00 |
| HEND (Henderson Way) | BNS02 | 06/21/2010 | AAC | ROADWAY | E | 2 | 29,700.00 | 06/17/2016 | 6 | 95.00 |
| HEND (Henderson Way) | BNS03 | 06/21/2010 | AAC | ROADWAY | E | 2 | 5,016.00 | 06/17/2016 | 6 | 95.00 |
| HIDVAL (Hidden Valey Drive) | BNS01 | 01/01/1980 | AAC | ROADWAY | E | 2 | 22,610.00 | 06/17/2016 | 36 | 62.00 |
| HILCR (Hilcrest Ave.) | CWE01 | 01/01/2000 | AAC | ROADWAY | E | 2 | 43,350.00 | 06/17/2016 | 16 | 83.00 |
| HILCRC (HILCREST CR) | CWE01 | 01/01/1900 | AC | ROADWAY | E | 0 | 14,348.00 | 06/17/2016 | 116 | 77.00 |
| HUNT (Hunting Cir.) | BNS01 | 01/01/1994 | AAC | ROADWAY | E | 2 | 26,400.00 | 06/17/2016 | 22 | 87.00 |
| HUNTN (Huntington Circle) | AWE01 | 01/01/1980 | AAC | ROADWAY | E | 2 | 11,160.00 | 06/17/2016 | 36 | 95.00 |
| JAMEC (James Circle) | BNS01 | 01/01/1994 | AAC | ROADWAY | E | 2 | 28,050.00 | 06/17/2016 | 22 | 68.00 |
| JAMER (James Road) | BWE01 | 01/01/1994 | AAC | ROADWAY | E | 2 | 37,275.00 | 06/17/2016 | 22 | 73.00 |
| JAMER (James Road) | BWE02 | 01/01/1994 | AAC | ROADWAY | E | 2 | 21,250.00 | 06/17/2016 | 22 | 76.00 |
| JANI (Janice Circle) | BNS01 | 01/01/2000 | AAC | ROADWAY | E | 2 | 39,100.00 | 06/17/2016 | 16 | 83.00 |
| JERO (Jerome Street) | CNS01 | 01/01/1995 | AAC | ROADWAY | E | 2 | 12,600.00 | 06/17/2016 | 21 | 81.00 |
| JOCO (Jocotal Avenue) | CWE01 | 01/01/1980 | AAC | ROADWAY | E | 2 | 17,500.00 | 06/17/2016 | 36 | 95.00 |
| JOCO (Jocotal Avenue) | CWE02 | 01/01/1992 | AAC | ROADWAY | E | 0 | 17,500.00 | 06/17/2016 | 24 | 93.00 |
| JOSH (Joshua Tree Circle) | BWE01 | 01/01/1980 | AAC | ROADWAY | E | 2 | 9,600.00 | 06/17/2016 | 36 | 95.00 |
| KATAW (Katawpa Circle) | BNS01 | 08/01/2004 | AAC | ROADWAY | E | 2 | 7,250.00 | 06/17/2016 | 12 | 94.00 |
| KENW (Kenwick Drive) | ANS01 | 01/01/2001 | AAC | ROADWAY | E | 2 | 18,000.00 | 06/17/2016 | 15 | 91.00 |

Date: 6 /28/2016

# Section Condition Report

*Pavement Database: 2016 VILLA PARK* *NetworkID: Villa Park*



| Branch ID | Section ID | Last Const. Date | Surface | Use | Rank | Lanes | True Area (SqFt) | Last Inspection Date | Age At Inspection | PCI |
|---|---|---|---|---|---|---|---|---|---|---|
| KNUT (Knuth Circle) | CNS01 | 01/01/1994 | AAC | ROADWAY | E | 2 | 17,000.00 | 06/17/2016 | 22 | 80.00 |
| LACO (Laconia Drive) | ANS01 | 06/21/2010 | AAC | ROADWAY | E | 2 | 51,510.00 | 06/17/2016 | 6 | 94.00 |
| LARS (Larson Circle) | CNS01 | 01/01/2001 | AAC | ROADWAY | E | 2 | 11,315.00 | 06/17/2016 | 15 | 91.00 |
| LEATR (Leatrice Drive) | CNB01 | 01/01/1980 | AAC | ROADWAY | E | 2 | 13,600.00 | 05/16/2014 | 34 | 81.00 |
| LEATR (Leatrice Drive) | CSB01 | 01/01/1980 | AAC | ROADWAY | E | 2 | 13,600.00 | 06/17/2016 | 36 | 72.00 |
| LEIG (Leigh Circle) | CNS01 | 01/01/1980 | AAC | ROADWAY | E | 2 | 9,900.00 | 06/17/2016 | 36 | 50.00 |
| LEMO (Lemon St.) | BNS01 | 09/01/2012 | AAC | ROADWAY | E | 2 | 28,000.00 | 06/17/2016 | 4 | 94.00 |
| LEMO (Lemon St.) | BNS02 | 01/01/1980 | AAC | ROADWAY | E | 2 | 37,600.00 | 06/17/2016 | 36 | 90.00 |
| LEMO (Lemon St.) | BNS03 | 03/01/1983 | AAC | ROADWAY | E | 2 | 24,510.00 | 06/17/2016 | 33 | 88.00 |
| LEMO (Lemon St.) | BNS04 | 03/01/2010 | AAC | ROADWAY | E | 2 | 31,200.00 | 06/17/2016 | 6 | 83.00 |
| LEMO (Lemon St.) | CNS05 | 03/01/2010 | AAC | ROADWAY | E | 2 | 55,125.00 | 06/17/2016 | 6 | 84.00 |
| LEMO (Lemon St.) | CNS06 | 03/01/2010 | AAC | ROADWAY | E | 2 | 56,250.00 | 06/17/2016 | 6 | 94.00 |
| LINCOC (Lincoln Circle) | CWE01 | 01/01/1980 | AAC | ROADWAY | E | 2 | 33,150.00 | 06/17/2016 | 36 | 93.00 |
| LINCOS (Lincoln Street) | AWE01 | 01/01/1994 | AAC | ROADWAY | C | 2 | 41,400.00 | 06/17/2016 | 22 | 81.00 |
| LINCOS (Lincoln Street) | AWE02 | 01/01/1980 | AAC | ROADWAY | C | 2 | 50,940.00 | 06/17/2016 | 36 | 86.00 |
| LITJO (Little John Way) | AWE01 | 01/01/1990 | AAC | ROADWAY | C | 2 | 8,250.00 | 06/17/2016 | 26 | 83.00 |
| LOCU (Locust Avenue) | AWE01 | 01/01/1980 | AAC | ROADWAY | E | 2 | 4,000.00 | 06/17/2016 | 36 | 74.00 |
| LOMA (Loma Street) | BNS01 | 01/01/1995 | AAC | ROADWAY | E | 2 | 14,700.00 | 06/17/2016 | 21 | 50.00 |
| LOMA (Loma Street) | BNS02 | 01/01/1995 | AAC | ROADWAY | E | 2 | 18,795.00 | 06/17/2016 | 21 | 77.00 |
| LOMA (Loma Street) | BNS03 | 01/01/1989 | AAC | ROADWAY | E | 2 | 14,375.00 | 06/17/2016 | 27 | 67.00 |
| LOMA (Loma Street) | BNS04 | 01/01/1980 | AAC | ROADWAY | E | 2 | 14,400.00 | 06/17/2016 | 36 | 84.00 |
| LUDW (Ludwig St.) | CNS01 | 01/01/1999 | AAC | ROADWAY | E | 2 | 23,100.00 | 06/17/2016 | 17 | 85.00 |
| LUDW (Ludwig St.) | CNS02 | 01/01/1980 | AAC | ROADWAY | E | 2 | 45,000.00 | 06/17/2016 | 36 | 92.00 |
| MARIO (Marion Way) | CWE01 | 01/01/1980 | AAC | ROADWAY | E | 2 | 8,500.00 | 06/17/2016 | 36 | 76.00 |
| MARIP (Mariposa Drive) | CWE01 | 01/01/1980 | AAC | ROADWAY | E | 2 | 11,550.00 | 06/17/2016 | 36 | 89.00 |
| MARK (Mark Circle) | AWE01 | 06/21/2010 | AAC | ROADWAY | E | 2 | 18,700.00 | 06/17/2016 | 6 | 94.00 |

Date: 6 /28/2016

# Section Condition Report

*Pavement Database: 2016 VILLA PARK* *NetworkID: Villa Park*



| Branch ID | Section ID | Last Const. Date | Surface | Use | Rank | Lanes | True Area (SqFt) | Last Inspection Date | Age At Inspection | PCI |
|---|---|---|---|---|---|---|---|---|---|---|
| MARTI (Martinique Court) | BWE01 | 01/01/1980 | AAC | ROADWAY | E | 2 | 24,750.00 | 06/17/2016 | 36 | 94.00 |
| MARY (Mary Circle) | BNS01 | 09/01/2012 | AAC | ROADWAY | E | 2 | 8,525.00 | 06/17/2016 | 4 | 77.00 |
| MENDO (Mendocino Circle) | CWE01 | 01/01/1980 | AAC | ROADWAY | E | 2 | 7,975.00 | 06/17/2016 | 36 | 93.00 |
| MESA (Mesa Dr.) | ANS01 | 01/01/1980 | AAC | ROADWAY | E | 2 | 16,748.00 | 06/17/2016 | 36 | 93.00 |
| MESA (Mesa Dr.) | BNS01 | 01/01/1980 | AAC | ROADWAY | E | 2 | 17,550.00 | 06/17/2016 | 36 | 91.00 |
| MESA (Mesa Dr.) | BNS02 | 01/01/2000 | AAC | ROADWAY | C | 0 | 37,800.00 | 06/17/2016 | 16 | 84.00 |
| MESA (Mesa Dr.) | BWE01 | 01/01/1980 | AAC | ROADWAY | C | 2 | 45,325.00 | 06/17/2016 | 36 | 93.00 |
| MESA (Mesa Dr.) | BWE02 | 08/01/2006 | AAC | ROADWAY | C | 2 | 31,250.00 | 06/17/2016 | 10 | 82.00 |
| MESA (Mesa Dr.) | BWE03 | 08/01/2006 | AAC | ROADWAY | C | 2 | 18,150.00 | 06/17/2016 | 10 | 73.00 |
| MESA (Mesa Dr.) | BWE04 | 08/01/2006 | AAC | ROADWAY | C | 2 | 21,325.00 | 06/17/2016 | 10 | 78.00 |
| MESA (Mesa Dr.) | BWE05 | 01/01/1989 | AAC | ROADWAY | C | 2 | 13,455.00 | 06/17/2016 | 27 | 59.00 |
| MESA (Mesa Dr.) | BWE06 | 01/01/2000 | AAC | ROADWAY | C | 2 | 19,000.00 | 06/17/2016 | 16 | 61.00 |
| MILL (Miller Circle) | ANS01 | 08/01/2004 | AAC | ROADWAY | E | 2 | 15,660.00 | 06/17/2016 | 12 | 94.00 |
| MONTA (Montana Ave.) | CWE01 | 01/01/1980 | AAC | ROADWAY | E | 2 | 22,610.00 | 06/17/2016 | 36 | 53.00 |
| MONTV (Monte Vista Circle) | BNS01 | 01/01/1980 | AAC | ROADWAY | E | 2 | 9,600.00 | 06/17/2016 | 36 | 84.00 |
| MORR (Morrow Circle) | AWE01 | 08/01/2005 | AAC | ROADWAY | E | 2 | 20,160.00 | 06/17/2016 | 11 | 94.00 |
| MOUNT (Mountain View Circle) | AWE01 | 01/01/2000 | AAC | ROADWAY | E | 2 | 5,460.00 | 05/16/2014 | 14 | 71.00 |
| NATH (Nathan Circle) | BNS01 | 01/01/1980 | AAC | ROADWAY | E | 2 | 7,680.00 | 06/17/2016 | 36 | 95.00 |
| NICH (Nicholas Avenue) | ANS01 | 02/13/2008 | AAC | ROADWAY | E | 2 | 25,410.00 | 06/17/2016 | 8 | 91.00 |
| NICH (Nicholas Avenue) | ANS02 | 01/01/1998 | AAC | ROADWAY | E | 2 | 18,340.00 | 06/17/2016 | 18 | 85.00 |
| OAKF (Oakfield Dr.) | AWE01 | 01/01/2001 | AAC | ROADWAY | E | 2 | 11,200.00 | 06/17/2016 | 15 | 95.00 |
| OAKW (Oakwood Circle) | ANS01 | 01/01/1999 | AAC | ROADWAY | E | 2 | 18,375.00 | 06/17/2016 | 17 | 75.00 |
| OLLAMC (Old Lamplighter Circle) | CWE01 | 01/01/1980 | AAC | ROADWAY | E | 2 | 12,075.00 | 06/17/2016 | 36 | 78.00 |
| OLLAML (Old Lamplighter Lane) | CNS01 | 01/01/1980 | AAC | ROADWAY | E | 2 | 16,150.00 | 06/17/2016 | 36 | 70.00 |
| OLRAN (Old Ranch Circle) | CNS01 | 01/01/1980 | AAC | ROADWAY | E | 2 | 17,050.00 | 02/15/2014 | 34 | 100.00 |
| ORANG (Orangegrove Circle) | CNS01 | 08/01/2004 | AAC | ROADWAY | E | 2 | 13,600.00 | 06/17/2016 | 12 | 95.00 |

# Section Condition Report

*Pavement Database: 2016 VILLA PARK* *NetworkID: Villa Park*



| Branch ID | Section ID | Last Const. Date | Surface | Use | Rank | Lanes | True Area (SqFt) | Last Inspection Date | Age At Inspection | PCI |
|---|---|---|---|---|---|---|---|---|---|---|
| ORCH (Orchard Lane) | CNS01 | 01/01/1980 | AAC | ROADWAY | E | 2 | 12,600.00 | 06/17/2016 | 36 | 77.00 |
| PAME (Pamela Place) | BWE01 | 09/01/2012 | AAC | ROADWAY | E | 2 | 37,950.00 | 06/17/2016 | 4 | 85.00 |
| PARKE (Parker Circle) | CWE01 | 01/01/2001 | AAC | ROADWAY | E | 2 | 8,500.00 | 06/17/2016 | 15 | 79.00 |
| PARVIC (Park Villa Circle) | CNS01 | 01/01/1993 | AAC | ROADWAY | E | 2 | 11,550.00 | 06/17/2016 | 23 | 83.00 |
| PARVIL (Park Villa Lane) | CNS01 | 01/01/1993 | AAC | ROADWAY | E | 2 | 15,200.00 | 06/17/2016 | 23 | 80.00 |
| PARVLP (Park Villa Place) | WE01 | 01/01/1993 | AAC | ROADWAY | E | 2 | 8,840.00 | 06/17/2016 | 23 | 59.00 |
| PATR (Patrician Drive) | CWE01 | 01/01/1980 | AAC | ROADWAY | E | 2 | 4,818.00 | 06/17/2016 | 36 | 95.00 |
| PATR (Patrician Drive) | CWE02 | 01/01/1980 | AAC | ROADWAY | E | 2 | 26,486.00 | 06/17/2016 | 36 | 93.00 |
| PATR (Patrician Drive) | CWE03 | 01/01/1980 | AAC | ROADWAY | E | 2 | 26,400.00 | 06/17/2016 | 36 | 95.00 |
| PATRIC (Patrick Drive) | ANS01 | 06/21/2010 | AAC | ROADWAY | E | 2 | 10,200.00 | 06/17/2016 | 6 | 95.00 |
| PEPP (Peppertree Drive) | BWE01 | 01/01/1980 | AAC | ROADWAY | E | 2 | 11,050.00 | 06/17/2016 | 36 | 95.00 |
| PHEL (Phelan Dr.) | ANS01 | 01/01/1980 | AAC | ROADWAY | E | 2 | 25,375.00 | 06/17/2016 | 36 | 94.00 |
| PORT (Portsmouth Cir.) | AWE01 | 09/01/2012 | AAC | ROADWAY | E | 2 | 12,250.00 | 06/17/2016 | 4 | 88.00 |
| POTT (Potter Circle) | ANS01 | 01/01/1980 | AAC | ROADWAY | E | 2 | 17,850.00 | 06/17/2016 | 36 | 74.00 |
| PRAD (Prado Circle) | E01 | 01/01/1980 | AAC | ROADWAY | E | 2 | 11,900.00 | 06/17/2016 | 36 | 95.00 |
| PRADWD (Prado Woods Drive) | ANS01 | 01/01/1980 | AAC | ROADWAY | E | 2 | 34,650.00 | 06/17/2016 | 36 | 94.00 |
| PRADWD (Prado Woods Drive) | ANS02 | 01/01/1980 | AAC | ROADWAY | E | 2 | 3,680.00 | 06/17/2016 | 36 | 95.00 |
| PROV (Providence Drive) | ANS01 | 01/01/2001 | AAC | ROADWAY | E | 2 | 18,000.00 | 06/17/2016 | 15 | 93.00 |
| RADE (Radec Court) | AWE01 | 01/01/1991 | AAC | ROADWAY | E | 2 | 13,200.00 | 06/17/2016 | 25 | 90.00 |
| RAGA (Ragan Circle) | CNS01 | 01/01/1999 | AAC | ROADWAY | E | 2 | 12,425.00 | 06/17/2016 | 17 | 62.00 |
| RAMA (Rama St.) | BNS01 | 01/01/1980 | AAC | ROADWAY | E | 2 | 40,000.00 | 06/17/2016 | 36 | 58.00 |
| REGE (Regency Circle) | AWE01 | 01/01/1980 | AAC | ROADWAY | E | 2 | 6,800.00 | 06/17/2016 | 36 | 93.00 |
| RIDGEC (Ridgeview Circle) | CWE01 | 01/01/1997 | AAC | ROADWAY | E | 2 | 19,200.00 | 06/17/2016 | 19 | 78.00 |
| RIDGEC (Ridgeview Circle) | CWE02 | 01/01/1997 | AAC | ROADWAY | E | 2 | 13,200.00 | 06/17/2016 | 19 | 80.00 |
| RIDGEL (Ridgewood Lane) | CWE01 | 01/01/1980 | AAC | ROADWAY | E | 2 | 28,900.00 | 06/17/2016 | 36 | 84.00 |

# Section Condition Report

*Pavement Database: 2016 VILLA PARK* *NetworkID: Villa Park*



| Branch ID | Section ID | Last Const. Date | Surface | Use | Rank | Lanes | True Area (SqFt) | Last Inspection Date | Age At Inspection | PCI |
|---|---|---|---|---|---|---|---|---|---|---|
| RIDGER (Ridgeview Road) | CWE01 | 01/01/1999 | AAC | ROADWAY | E | 2 | 34,400.00 | 06/17/2016 | 17 | 84.00 |
| ROB (Robbie Circle) | BWE01 | 01/01/1999 | AAC | ROADWAY | E | 2 | 15,300.00 | 06/17/2016 | 17 | 62.00 |
| ROBER (Roberto Street) | ANS01 | 01/01/1980 | AAC | ROADWAY | E | 2 | 6,120.00 | 06/17/2016 | 36 | 59.00 |
| ROBN (Robin Hood Circle) | ANS01 | 01/01/1990 | AAC | ROADWAY | E | 2 | 18,700.00 | 06/17/2016 | 26 | 73.00 |
| RONWY (Robin Way) | BWE01 | 01/01/1980 | AAC | ROADWAY | E | 2 | 15,300.00 | 06/17/2016 | 36 | 86.00 |
| ROSA (Rosanne Circle) | AWE01 | 01/01/1980 | AAC | ROADWAY | E | 2 | 7,600.00 | 06/17/2016 | 36 | 95.00 |
| ROSEC (Rosenau Circle) | BWE01 | 01/01/1998 | AAC | ROADWAY | E | 2 | 7,650.00 | 06/17/2016 | 18 | 84.00 |
| ROSED (Rosenau Drive) | BWE01 | 01/01/1999 | AAC | ROADWAY | E | 2 | 30,625.00 | 06/17/2016 | 17 | 87.00 |
| ROSED (Rosenau Drive) | BWE02 | 01/01/1999 | AAC | ROADWAY | E | 2 | 19,250.00 | 06/17/2016 | 17 | 93.00 |
| RYAN (Ryan Circle) | BNS01 | 01/01/1980 | AAC | ROADWAY | E | 2 | 7,650.00 | 06/17/2016 | 36 | 75.00 |
| SAND (Sandra Circle) | BNS01 | 09/01/2012 | AAC | ROADWAY | E | 2 | 6,200.00 | 06/17/2016 | 4 | 71.00 |
| SANRA (San Ramon Circle) | BWE01 | 01/01/1994 | AAC | ROADWAY | E | 2 | 6,000.00 | 06/17/2016 | 22 | 87.00 |
| SANTI (Santiago Boulevard) | ANS01 | 06/15/2010 | AAC | ROADWAY | C | 0 | 30,000.00 | 06/17/2016 | 6 | 84.00 |
| SANTI (Santiago Boulevard) | AWE01 | 08/01/2004 | AAC | ROADWAY | C | 2 | 28,080.00 | 06/17/2016 | 12 | 86.00 |
| SANTI (Santiago Boulevard) | AWE02 | 03/01/2010 | AAC | ROADWAY | C | 2 | 66,960.00 | 06/17/2016 | 6 | 89.00 |
| SANTI (Santiago Boulevard) | CWE03 | 03/01/2010 | AAC | ROADWAY | C | 2 | 42,840.00 | 06/17/2016 | 6 | 90.00 |
| SANTI (Santiago Boulevard) | CWE04 | 03/01/2010 | AAC | ROADWAY | C | 2 | 27,900.00 | 06/17/2016 | 6 | 81.00 |
| SANTI (Santiago Boulevard) | CWE05 | 03/01/2010 | AAC | ROADWAY | C | 2 | 54,000.00 | 06/17/2016 | 6 | 85.00 |
| SANTI (Santiago Boulevard) | CWE06 | 01/01/1980 | AAC | ROADWAY | C | 2 | 23,100.00 | 06/17/2016 | 36 | 72.00 |
| SERR (Serrano Avenue) | AWE01 | 02/13/2008 | AAC | ROADWAY | E | 2 | 34,000.00 | 06/17/2016 | 8 | 87.00 |
| SERR (Serrano Avenue) | AWE02 | 01/01/1980 | AAC | ROADWAY | E | 2 | 36,550.00 | 06/17/2016 | 36 | 53.00 |
| SERR (Serrano Avenue) | AWE03 | 02/13/2008 | AAC | ROADWAY | E | 2 | 44,275.00 | 06/17/2016 | 8 | 91.00 |
| SERR (Serrano Avenue) | BWE04 | 01/01/1998 | AAC | ROADWAY | E | 0 | 42,500.00 | 06/17/2016 | 18 | 82.00 |
| SHER (Sherwood Circle) | ANS01 | 01/01/1990 | AAC | ROADWAY | E | 2 | 20,400.00 | 06/17/2016 | 26 | 81.00 |
| SMOKEC (Smoketree Circle) | BWE01 | 01/01/1980 | AAC | ROADWAY | E | 2 | 7,650.00 | 06/17/2016 | 36 | 95.00 |
| SMOKED (Smokewood Drive) | ANS01 | 01/01/2001 | AAC | ROADWAY | E | 2 | 16,975.00 | 06/17/2016 | 15 | 95.00 |

# Section Condition Report

*Pavement Database: 2016 VILLA PARK* *NetworkID: Villa Park*



| Branch ID | Section ID | Last Const. Date | Surface | Use | Rank | Lanes | True Area (SqFt) | Last Inspection Date | Age At Inspection | PCI |
|---|---|---|---|---|---|---|---|---|---|---|
| SMOKEL (Smoketree Lane) | BNS01 | 01/01/1980 | AAC | ROADWAY | E | 2 | 28,050.00 | 06/17/2016 | 36 | 94.00 |
| SQUIR (Squires Circle) | CWE01 | 01/01/1993 | AAC | ROADWAY | E | 2 | 13,600.00 | 06/17/2016 | 23 | 69.00 |
| STERL (Sterling Avenue) | CNS01 | 08/01/2004 | AAC | ROADWAY | E | 2 | 22,100.00 | 06/17/2016 | 12 | 95.00 |
| STRAT (Stratford Circle) | AWE01 | 01/01/1992 | AAC | ROADWAY | E | 2 | 17,000.00 | 06/17/2016 | 24 | 94.00 |
| SUNK (Sunkist Circle) | CNS01 | 01/01/1980 | AAC | ROADWAY | E | 2 | 5,120.00 | 05/30/2014 | 34 | 75.00 |
| SYCAC (Sycamore Circle) | CNS01 | 01/01/1980 | AAC | ROADWAY | E | 2 | 28,050.00 | 06/17/2016 | 36 | 76.00 |
| SYCAS (Sycamore St.) | CNS01 | 01/01/1980 | AAC | ROADWAY | E | 2 | 42,400.00 | 06/17/2016 | 36 | 80.00 |
| TACO (Tacoma Circle) | AWE01 | 09/01/2012 | AAC | ROADWAY | E | 2 | 9,860.00 | 06/17/2016 | 4 | 93.00 |
| THRARC (Three Arches Circle) | ANS01 | 01/01/1980 | AAC | ROADWAY | E | 2 | 5,120.00 | 05/30/2014 | 34 | 80.00 |
| TIM (Timothy Lane) | CNS01 | 01/01/1980 | AAC | ROADWAY | E | 0 | 10,500.00 | 06/17/2016 | 36 | 95.00 |
| TRIT (Trit Circle) | BNS01 | 01/01/1980 | AAC | ROADWAY | E | 2 | 13,430.00 | 06/17/2016 | 36 | 84.00 |
| VALE (Valencia Circle) | BWE01 | 06/21/2010 | AAC | ROADWAY | E | 2 | 6,600.00 | 06/17/2016 | 6 | 93.00 |
| VALLE (Valley Drive) | BWE01 | 09/01/2012 | AAC | ROADWAY | C | 2 | 38,400.00 | 06/17/2016 | 4 | 70.00 |
| VALLE (Valley Drive) | BWE02 | 01/01/1997 | AAC | ROADWAY | C | 0 | 45,900.00 | 06/17/2016 | 19 | 69.00 |
| VALLE (Valley Drive) | BWE03 | 01/01/1997 | AAC | ROADWAY | C | 2 | 21,450.00 | 06/17/2016 | 19 | 89.00 |
| VALLE (Valley Drive) | BWE04 | 01/01/1996 | AAC | ROADWAY | C | 2 | 26,400.00 | 06/17/2016 | 20 | 68.00 |
| VALLE (Valley Drive) | BWE05 | 01/01/1994 | AAC | ROADWAY | C | 2 | 39,000.00 | 06/17/2016 | 22 | 68.00 |
| VERLOC (Verde Lomas Circle) | CNS01 | 01/01/1999 | AAC | ROADWAY | E | 2 | 17,000.00 | 06/17/2016 | 17 | 83.00 |
| VERLOD (Verde Lomas Dr.) | CNS01 | 01/01/1980 | AAC | ROADWAY | E | 2 | 17,100.00 | 06/17/2016 | 36 | 95.00 |
| VIABR (Via Bravo) | CWE01 | 01/01/1993 | AAC | ROADWAY | E | 2 | 17,500.00 | 06/17/2016 | 23 | 72.00 |
| VIABR (Via Bravo) | CWE02 | 08/01/2004 | AAC | ROADWAY | E | 2 | 20,900.00 | 06/17/2016 | 12 | 93.00 |
| VIDA (Vida Drive) | CNS01 | 01/01/1980 | AAC | ROADWAY | E | 2 | 44,200.00 | 06/17/2016 | 36 | 70.00 |
| VILISC (Villa Isle Circle) | BNS01 | 01/01/1999 | AAC | ROADWAY | E | 2 | 2,400.00 | 06/17/2016 | 17 | 78.00 |
| VILISD (Villa Isle Drive) | BNS01 | 01/01/1999 | AAC | ROADWAY | E | 2 | 31,350.00 | 06/17/2016 | 17 | 87.00 |
| VILLA (Villa Drive) | BWE01 | 01/01/1980 | AAC | ROADWAY | E | 2 | 20,000.00 | 06/17/2016 | 36 | 83.00 |

Date: 6 /28/2016

# Section Condition Report

*Pavement Database: 2016 VILLA PARK* *NetworkID: Villa Park*



| Branch ID | Section ID | Last Const. Date | Surface | Use | Rank | Lanes | True Area (SqFt) | Last Inspection Date | Age At Inspection | PCI |
|---|---|---|---|---|---|---|---|---|---|---|
| VILVIS (Villa Vista Way) | ANS01 | 08/01/2005 | AAC | ROADWAY | E | 2 | 17,850.00 | 06/17/2016 | 11 | 76.00 |
| VILWOC (Villa Woods Circle) | BWE01 | 01/01/1998 | AAC | ROADWAY | E | 2 | 12,800.00 | 06/17/2016 | 18 | 76.00 |
| VILWOD (Villa Woods Drive) | BNS01 | 01/01/1998 | AAC | ROADWAY | E | 2 | 23,925.00 | 06/17/2016 | 18 | 73.00 |
| WALKR (Walker Ranch Circle) | BNS01 | 06/21/2010 | AAC | ROADWAY | E | 2 | 22,100.00 | 06/17/2016 | 6 | 94.00 |
| WELLIN (Wellington Circle) | AWE01 | 08/01/2004 | AAC | ROADWAY | E | 2 | 14,450.00 | 06/17/2016 | 12 | 95.00 |
| WESTW (Westwood Drive) | ANS01 | 01/01/1992 | AAC | ROADWAY | E | 2 | 16,000.00 | 06/17/2016 | 24 | 95.00 |
| WILDWC (Wildwood Circle) | CWE01 | 01/01/2000 | AAC | ROADWAY | E | 2 | 7,980.00 | 06/17/2016 | 16 | 75.00 |
| WILDWW (Wildwood Way) | CNS01 | 01/01/2000 | AAC | ROADWAY | E | 2 | 9,900.00 | 06/17/2016 | 16 | 62.00 |
| WILDWW (Wildwood Way) | CNS02 | 01/01/1980 | AAC | ROADWAY | E | 2 | 17,850.00 | 06/17/2016 | 36 | 74.00 |
| WIN (Winn Circle) | BWE01 | 01/01/1999 | AAC | ROADWAY | E | 2 | 18,480.00 | 06/17/2016 | 17 | 80.00 |
| WINCH (Winchester Cir.) | AWE01 | 08/01/2004 | AAC | ROADWAY | E | 2 | 5,600.00 | 06/17/2016 | 12 | 95.00 |
| WIND (Windsor Drive) | AWE01 | 01/01/1980 | AAC | ROADWAY | E | 2 | 15,750.00 | 06/17/2016 | 36 | 95.00 |
| WORK (Workman Circle) | CNS01 | 02/10/2014 | AAC | ROADWAY | E | 2 | 20,300.00 | 06/17/2016 | 2 | 88.00 |
| WULF (Wulff Drive) | CNS01 | 01/01/1980 | AAC | ROADWAY | E | 2 | 35,700.00 | 06/17/2016 | 36 | 94.00 |

# Section Condition Report

*Pavement Database: 2016 VILLA PARK*



| Age Category | Average Age At Inspection | Total Area (SqFt) | Number of Sections | Arithmetic Average PCI | PCI Standard Deviation | Weighted Average PCI |
|---|---|---|---|---|---|---|
| 0-02 | 2.00 | 20,300.00 | 1 | 88.00 | 0.00 | 88.00 |
| 03-05 | 4.00 | 225,875.00 | 14 | 85.50 | 8.30 | 84.27 |
| 06-10 | 6.69 | 798,356.00 | 26 | 89.27 | 6.16 | 88.85 |
| 11-15 | 12.88 | 608,345.00 | 32 | 89.81 | 7.26 | 88.56 |
| 16-20 | 17.49 | 941,179.00 | 41 | 80.56 | 9.22 | 80.79 |
| 21-25 | 22.68 | 525,870.00 | 25 | 78.52 | 10.74 | 77.99 |
| 26-30 | 27.00 | 220,225.00 | 9 | 76.67 | 9.01 | 78.69 |
| 31-35 | 32.90 | 257,560.00 | 10 | 81.90 | 12.17 | 80.03 |
| 36-40 | 36.00 | 1,671,077.00 | 84 | 83.04 | 12.13 | 81.84 |
| over 40 | 116.00 | 14,348.00 | 1 | 77.00 | 0.00 | 77.00 |
| All | 23.21 | 5,283,135.00 | 243 | 83.57 | 10.67 | 83.00 |

# APPENDIX 4

# EXISTING BUDGET SCENARIO REPORT

- **Entire Network**
- **MPAH**
- **Local**

## CITY OF VILLA PARK
## ENTIRE NETWORK
## $350K EXISTING FUNDING PLAN / DETAILED ANNUAL IMPROVEMENTS

| Street Name | From | To | FY 2016/17 | FY 2017/18 | FY 2018/19 | FY 2019/20 | FY 2020/21 | FY 2021/22 | FY 2022/23 |
|---|---|---|---|---|---|---|---|---|---|
| Abbot Lane | West End | Center Dr. | Do Nothing Before: 77.98 After: 77.98 | Do Nothing Before: 77.38 After: 77.38 | Do Nothing Before: 76.78 After: 76.78 | Do Nothing Before: 76.18 After: 76.18 | Do Nothing Before: 75.58 After: 75.58 | Do Nothing Before: 74.98 After: 74.98 | Do Nothing Before: 74.38 After: 74.38 |
| Aberdeen Lane | Fitschen Ranch Rd. | Laconia Dr. | Do Nothing Before: 92.96 After: 92.96 | Do Nothing Before: 91.79 After: 91.79 | Do Nothing Before: 90.62 After: 90.62 | Do Nothing Before: 89.45 After: 89.45 | Do Nothing Before: 88.28 After: 88.28 | Do Nothing Before: 87.11 After: 87.11 | Do Nothing Before: 85.94 After: 85.94 |
| Adams Circle | South End | Adams Ranch Rd. | Do Nothing Before: 68.97 After: 68.97 | Do Nothing Before: 68.12 After: 68.12 | Do Nothing Before: 67.27 After: 67.27 | Do Nothing Before: 66.42 After: 66.42 | Do Nothing Before: 65.57 After: 65.57 | Do Nothing Before: 64.72 After: 64.72 | Do Nothing Before: 63.87 After: 63.87 |
| Adams Ranch Road | Center Dr. | East End | Do Nothing Before: 68.97 After: 68.97 | Do Nothing Before: 68.12 After: 68.12 | Do Nothing Before: 67.27 After: 67.27 | Do Nothing Before: 66.42 After: 66.42 | Do Nothing Before: 65.57 After: 65.57 | Do Nothing Before: 64.72 After: 64.72 | Do Nothing Before: 63.87 After: 63.87 |
| Albany Circle | Aberdeen Ln. | North End | Do Nothing Before: 94.98 After: 94.98 | Do Nothing Before: 94.52 After: 94.52 | Do Nothing Before: 94.06 After: 94.06 | Do Nothing Before: 93.6 After: 93.6 | Do Nothing Before: 93.14 After: 93.14 | Do Nothing Before: 92.68 After: 92.68 | Do Nothing Before: 92.22 After: 92.22 |
| Alic Lane | Lemon St. | East End | Do Nothing Before: 85.98 After: 85.98 | Do Nothing Before: 85.47 After: 85.47 | Do Nothing Before: 84.96 After: 84.96 | Do Nothing Before: 84.45 After: 84.45 | Do Nothing Before: 83.94 After: 83.94 | Do Nothing Before: 83.43 After: 83.43 | Do Nothing Before: 82.92 After: 82.92 |
| Alma Lane | Villa Park Rd. | North End | Do Nothing Before: 86.96 After: 86.96 | Do Nothing Before: 85.87 After: 85.87 | Do Nothing Before: 84.78 After: 84.78 | Do Nothing Before: 83.69 After: 83.69 | Do Nothing Before: 82.59 After: 82.59 | Do Nothing Before: 81.5 After: 81.5 | Do Nothing Before: 80.41 After: 80.41 |
| Alta Dr. | Smokewood Dr. | East End | Do Nothing Before: 94.99 After: 94.99 | Do Nothing Before: 94.67 After: 94.67 | Do Nothing Before: 94.35 After: 94.35 | Do Nothing Before: 94.03 After: 94.03 | Do Nothing Before: 93.71 After: 93.71 | Do Nothing Before: 93.39 After: 93.39 | Do Nothing Before: 93.07 After: 93.07 |
| Amate Circle | Timothy Ln. | East End | Do Nothing Before: 94.99 After: 94.99 | Do Nothing Before: 94.7 After: 94.7 | Do Nothing Before: 94.41 After: 94.41 | Do Nothing Before: 94.12 After: 94.12 | Do Nothing Before: 93.83 After: 93.83 | Do Nothing Before: 93.54 After: 93.54 | Do Nothing Before: 93.25 After: 93.25 |
| Arden Villa Drive | West End | Santiago Blvd. | Do Nothing Before: 53.33 After: 53.33 | Do Nothing Before: 52.05 After: 52.05 | Do Nothing Before: 50.77 After: 50.77 | Do Nothing Before: 49.49 After: 49.49 | Do Nothing Before: 48.21 After: 48.21 | Do Nothing Before: 46.93 After: 46.93 | Do Nothing Before: 45.65 After: 45.65 |
| Athens Circle | Prado Woods Dr. | Westwood Dr. | Do Nothing Before: 90.99 After: 90.99 | Do Nothing Before: 90.74 After: 90.74 | Do Nothing Before: 90.49 After: 90.49 | Do Nothing Before: 90.24 After: 90.24 | Do Nothing Before: 89.99 After: 89.99 | Do Nothing Before: 89.74 After: 89.74 | Do Nothing Before: 89.49 After: 89.49 |
| Aubrey Circle | North End | Valley Dr. | Do Nothing Before: 82.98 After: 82.98 | Do Nothing Before: 82.51 After: 82.51 | Do Nothing Before: 82.04 After: 82.04 | Do Nothing Before: 81.57 After: 81.57 | Do Nothing Before: 81.1 After: 81.1 | Do Nothing Before: 80.63 After: 80.63 | Do Nothing Before: 80.16 After: 80.16 |
| Ballet Dr. | Marion Wy. | Patrician | Do Nothing Before: 93.99 After: 93.99 | Do Nothing Before: 93.83 After: 93.83 | Do Nothing Before: 93.67 After: 93.67 | Do Nothing Before: 93.51 After: 93.51 | Do Nothing Before: 93.35 After: 93.35 | Do Nothing Before: 93.19 After: 93.19 | Do Nothing Before: 93.03 After: 93.03 |
| Beardsley Circle | Lincoln Cir. | North End | Do Nothing Before: 94.97 After: 94.97 | Do Nothing Before: 94.14 After: 94.14 | Do Nothing Before: 93.31 After: 93.31 | Do Nothing Before: 92.48 After: 92.48 | Do Nothing Before: 91.64 After: 91.64 | Do Nothing Before: 90.81 After: 90.81 | Do Nothing Before: 89.98 After: 89.98 |
| Beckley Circle | Fitschen Ranch Rd. | East End | Do Nothing Before: 93.94 After: 93.94 | Do Nothing Before: 92.36 After: 92.36 | Do Nothing Before: 90.78 After: 90.78 | Do Nothing Before: 89.2 After: 89.2 | Do Nothing Before: 87.61 After: 87.61 | Do Nothing Before: 86.03 After: 86.03 | Do Nothing Before: 84.45 After: 84.45 |

## CITY OF VILLA PARK
## ENTIRE NETWORK
## $350K EXISTING FUNDING PLAN / DETAILED ANNUAL IMPROVEMENTS

| Street Name | From | To | FY 2016/17 | FY 2017/18 | FY 2018/19 | FY 2019/20 | FY 2020/21 | FY 2021/22 | FY 2022/23 |
|---|---|---|---|---|---|---|---|---|---|
| Bishop Circle | Santiago Blvd. | East End | Do Nothing Before: 93.96 After: 93.96 | Do Nothing Before: 92.96 After: 92.96 | Do Nothing Before: 91.96 After: 91.96 | Do Nothing Before: 90.96 After: 90.96 | Do Nothing Before: 89.96 After: 89.96 | Do Nothing Before: 88.96 After: 88.96 | Do Nothing Before: 87.96 After: 87.96 |
| Bixby Circle | Taft Ave. | South End | Do Nothing Before: 91.97 After: 91.97 | Do Nothing Before: 91.29 After: 91.29 | Do Nothing Before: 90.61 After: 90.61 | Do Nothing Before: 89.93 After: 89.93 | Do Nothing Before: 89.25 After: 89.25 | Do Nothing Before: 88.57 After: 88.57 | Do Nothing Before: 87.89 After: 87.89 |
| Brewery Way | Valley Dr. | Henderson Wy. | Do Nothing Before: 79.96 After: 79.96 | Do Nothing Before: 78.93 After: 78.93 | Do Nothing Before: 77.9 After: 77.9 | Do Nothing Before: 76.87 After: 76.87 | Do Nothing Before: 75.84 After: 75.84 | Do Nothing Before: 74.81 After: 74.81 | Do Nothing Before: 73.78 After: 73.78 |
| Briley Way | North End | Taft Ave. | Do Nothing Before: 85.97 After: 85.97 | Do Nothing Before: 85.21 After: 85.21 | Do Nothing Before: 84.45 After: 84.45 | Do Nothing Before: 83.69 After: 83.69 | Do Nothing Before: 82.93 After: 82.93 | Do Nothing Before: 82.17 After: 82.17 | Do Nothing Before: 81.41 After: 81.41 |
| Briley Way | Taft Ave. | Santiago Blvd. | Do Nothing Before: 92.98 After: 92.98 | Do Nothing Before: 92.34 After: 92.34 | Do Nothing Before: 91.7 After: 91.7 | Do Nothing Before: 91.06 After: 91.06 | Do Nothing Before: 90.42 After: 90.42 | Do Nothing Before: 89.78 After: 89.78 | Do Nothing Before: 89.14 After: 89.14 |
| Brynmar Drive | North End | Serrano Ave. | Do Nothing Before: 73.95 After: 73.95 | Do Nothing Before: 72.54 After: 72.54 | Do Nothing Before: 71.13 After: 71.13 | Do Nothing Before: 69.72 After: 69.72 | Do Nothing Before: 68.31 After: 68.31 | Do Nothing Before: 66.9 After: 66.9 | Do Nothing Before: 65.49 After: 65.49 |
| Camden Circle | Patrician | North End | Do Nothing Before: 94.98 After: 94.98 | Do Nothing Before: 94.56 After: 94.56 | Do Nothing Before: 94.14 After: 94.14 | Do Nothing Before: 93.72 After: 93.72 | Do Nothing Before: 93.3 After: 93.3 | Do Nothing Before: 92.88 After: 92.88 | Do Nothing Before: 92.46 After: 92.46 |
| Canyon Crest Dr. | West End | Mesa Dr. | Do Nothing Before: 91.99 After: 91.99 | Do Nothing Before: 91.77 After: 91.77 | Do Nothing Before: 91.55 After: 91.55 | Do Nothing Before: 91.33 After: 91.33 | Do Nothing Before: 91.11 After: 91.11 | Do Nothing Before: 90.89 After: 90.89 | Do Nothing Before: 90.67 After: 90.67 |
| Cannon St | Loma St. | Serrano Ave CL | Do Nothing Before: 63.96 After: 63.96 | Do Nothing Before: 62.97 After: 62.97 | Do Nothing Before: 61.98 After: 61.98 | Do Nothing Before: 60.99 After: 60.99 | Do Nothing Before: 60 After: 60 | Do Nothing Before: 59.01 After: 59.01 | Do Nothing Before: 58.02 After: 58.02 |
| Cannon St | Serrano Ave. CL | Taft. Ave | Do Nothing Before: 93.99 After: 93.99 | Do Nothing Before: 93.83 After: 93.83 | Do Nothing Before: 93.67 After: 93.67 | Do Nothing Before: 93.51 After: 93.51 | Do Nothing Before: 93.35 After: 93.35 | Do Nothing Before: 93.19 After: 93.19 | Do Nothing Before: 93.03 After: 93.03 |
| Cannon St | Loma St. | Serrano Ave. CL | Do Nothing Before: 61.96 After: 61.96 | Do Nothing Before: 60.92 After: 60.92 | Do Nothing Before: 59.88 After: 59.88 | Do Nothing Before: 58.84 After: 58.84 | Do Nothing Before: 57.8 After: 57.8 | Do Nothing Before: 56.76 After: 56.76 | Do Nothing Before: 55.72 After: 55.72 |
| Cannon St | Serrano Ave. | Taft Ave. | Do Nothing Before: 94.99 After: 94.99 | Do Nothing Before: 94.85 After: 94.85 | Do Nothing Before: 94.71 After: 94.71 | Do Nothing Before: 94.57 After: 94.57 | Do Nothing Before: 94.43 After: 94.43 | Do Nothing Before: 94.29 After: 94.29 | Do Nothing Before: 94.15 After: 94.15 |
| Canyon Circle | West End | Loma St. CL | Do Nothing Before: 72.94 After: 72.94 | Do Nothing Before: 71.3 After: 71.3 | Do Nothing Before: 69.66 After: 69.66 | Do Nothing Before: 68.02 After: 68.02 | Do Nothing Before: 66.38 After: 66.38 | Do Nothing Before: 64.74 After: 64.74 | Do Nothing Before: 63.1 After: 63.1 |
| Canyon Dr. | Loma St. CL | Hidden Valley Dr. CL | Do Nothing Before: 81.97 After: 81.97 | Do Nothing Before: 81.31 After: 81.31 | Do Nothing Before: 80.65 After: 80.65 | Do Nothing Before: 79.99 After: 79.99 | Do Nothing Before: 79.33 After: 79.33 | Do Nothing Before: 78.67 After: 78.67 | Do Nothing Before: 78.01 After: 78.01 |
| Canyon Dr. | Hidden Valley Dr. CL | Private St. | Do Nothing Before: 74.97 After: 74.97 | Do Nothing Before: 74.06 After: 74.06 | Do Nothing Before: 73.15 After: 73.15 | Do Nothing Before: 72.24 After: 72.24 | Do Nothing Before: 71.33 After: 71.33 | Do Nothing Before: 70.42 After: 70.42 | Do Nothing Before: 69.51 After: 69.51 |

## CITY OF VILLA PARK
## ENTIRE NETWORK
## $350K EXISTING FUNDING PLAN / DETAILED ANNUAL IMPROVEMENTS

| Street Name | From | To | FY 2016/17 | FY 2017/18 | FY 2018/19 | FY 2019/20 | FY 2020/21 | FY 2021/22 | FY 2022/23 |
|---|---|---|---|---|---|---|---|---|---|
| Canyon Dr. | Private St. | Cerro Villa Dr. | Do Nothing Before: 78.98 After: 78.98 | Do Nothing Before: 78.4 After: 78.4 | Do Nothing Before: 77.82 After: 77.82 | Do Nothing Before: 77.24 After: 77.24 | Do Nothing Before: 76.66 After: 76.66 | Do Nothing Before: 76.08 After: 76.08 | Preventive $313 Before: 75.5 After: 75.52 |
| Cardinal Circle | Patrick Dr. | East End | Do Nothing Before: 91.95 After: 91.95 | Do Nothing Before: 90.62 After: 90.62 | Do Nothing Before: 89.29 After: 89.29 | Do Nothing Before: 87.96 After: 87.96 | Do Nothing Before: 86.62 After: 86.62 | Do Nothing Before: 85.29 After: 85.29 | Do Nothing Before: 83.96 After: 83.96 |
| Carmel Dr. | Durfee Ln. | Marion Wy. | Do Nothing Before: 93.99 After: 93.99 | Do Nothing Before: 93.83 After: 93.83 | Do Nothing Before: 93.67 After: 93.67 | Do Nothing Before: 93.51 After: 93.51 | Do Nothing Before: 93.35 After: 93.35 | Do Nothing Before: 93.19 After: 93.19 | Do Nothing Before: 93.03 After: 93.03 |
| Carolyn Circle | Laconia Dr. | East End | Do Nothing Before: 92.93 After: 92.93 | Do Nothing Before: 91.09 After: 91.09 | Do Nothing Before: 89.25 After: 89.25 | Do Nothing Before: 87.41 After: 87.41 | Do Nothing Before: 85.56 After: 85.56 | Do Nothing Before: 83.72 After: 83.72 | Do Nothing Before: 81.88 After: 81.88 |
| Catherine Circle | Laconia Dr. | East End | Do Nothing Before: 91.92 After: 91.92 | Do Nothing Before: 89.81 After: 89.81 | Do Nothing Before: 87.7 After: 87.7 | Do Nothing Before: 85.59 After: 85.59 | Do Nothing Before: 83.48 After: 83.48 | Do Nothing Before: 81.37 After: 81.37 | Do Nothing Before: 79.26 After: 79.26 |
| Cedarhill Circle | Lincoln St. | North End | Do Nothing Before: 93.99 After: 93.99 | Do Nothing Before: 93.83 After: 93.83 | Do Nothing Before: 93.67 After: 93.67 | Do Nothing Before: 93.51 After: 93.51 | Do Nothing Before: 93.35 After: 93.35 | Do Nothing Before: 93.19 After: 93.19 | Do Nothing Before: 93.03 After: 93.03 |
| Center Dr. | Valley Dr. | James Rd. CL | Do Nothing Before: 73.97 After: 73.97 | Do Nothing Before: 73.26 After: 73.26 | Do Nothing Before: 72.55 After: 72.55 | Do Nothing Before: 71.84 After: 71.84 | Do Nothing Before: 71.13 After: 71.13 | Do Nothing Before: 70.42 After: 70.42 | Do Nothing Before: 69.71 After: 69.71 |
| Center Dr. | James Rd. CL | Serrano Ave. CL | Do Nothing Before: 87.96 After: 87.96 | Do Nothing Before: 86.95 After: 86.95 | Do Nothing Before: 85.94 After: 85.94 | Do Nothing Before: 84.93 After: 84.93 | Do Nothing Before: 83.92 After: 83.92 | Do Nothing Before: 82.91 After: 82.91 | Do Nothing Before: 81.9 After: 81.9 |
| Center Dr. | Serrano Ave. CL | Taft Ave. | Do Nothing Before: 92.98 After: 92.98 | Do Nothing Before: 92.39 After: 92.39 | Do Nothing Before: 91.8 After: 91.8 | Do Nothing Before: 91.21 After: 91.21 | Do Nothing Before: 90.62 After: 90.62 | Do Nothing Before: 90.03 After: 90.03 | Do Nothing Before: 89.44 After: 89.44 |
| Center Dr. | Taft Ave. | Santiago Blvd. | Do Nothing Before: 76.93 After: 76.93 | Do Nothing Before: 74.99 After: 74.99 | Do Nothing Before: 73.05 After: 73.05 | Do Nothing Before: 71.11 After: 71.11 | Do Nothing Before: 69.17 After: 69.17 | Do Nothing Before: 67.23 After: 67.23 | Do Nothing Before: 65.29 After: 65.29 |
| Center Dr. | Santiago Blvd. | Villa Park Rd. | Do Nothing Before: 73.92 After: 73.92 | Do Nothing Before: 71.73 After: 71.73 | Do Nothing Before: 69.54 After: 69.54 | Do Nothing Before: 67.35 After: 67.35 | Do Nothing Before: 65.16 After: 65.16 | Do Nothing Before: 62.97 After: 62.97 | Do Nothing Before: 60.78 After: 60.78 |
| Center Dr. | Villa Park Rd. | Lincoln Cir. CL | Do Nothing Before: 73.96 After: 73.96 | Do Nothing Before: 72.9 After: 72.9 | Do Nothing Before: 71.84 After: 71.84 | Do Nothing Before: 70.78 After: 70.78 | Do Nothing Before: 69.71 After: 69.71 | Do Nothing Before: 68.65 After: 68.65 | Do Nothing Before: 67.59 After: 67.59 |
| Center Dr. | Lincoln Cir CL | South End | Do Nothing Before: 86.99 After: 86.99 | Do Nothing Before: 86.63 After: 86.63 | Do Nothing Before: 86.27 After: 86.27 | Do Nothing Before: 85.91 After: 85.91 | Do Nothing Before: 85.55 After: 85.55 | Do Nothing Before: 85.19 After: 85.19 | Do Nothing Before: 84.83 After: 84.83 |
| Cerro Villa Dr. | W. Valley Dr. | Summit Ridge CL | Do Nothing Before: 75.97 After: 75.97 | Do Nothing Before: 75.31 After: 75.31 | Do Nothing Before: 74.65 After: 74.65 | Do Nothing Before: 73.99 After: 73.99 | Do Nothing Before: 73.33 After: 73.33 | Do Nothing Before: 72.67 After: 72.67 | Do Nothing Before: 72.01 After: 72.01 |
| Cerro Villa Dr. | Summit Ridge Ln. CL | 900' W/o Rama St. | Do Nothing Before: 74.97 After: 74.97 | Do Nothing Before: 74.18 After: 74.18 | Do Nothing Before: 73.39 After: 73.39 | Do Nothing Before: 72.6 After: 72.6 | Do Nothing Before: 71.8 After: 71.8 | Do Nothing Before: 71.01 After: 71.01 | Do Nothing Before: 70.22 After: 70.22 |

## CITY OF VILLA PARK
## ENTIRE NETWORK
## $350K EXISTING FUNDING PLAN / DETAILED ANNUAL IMPROVEMENTS

| Street Name | From | To | FY 2016/17 | FY 2017/18 | FY 2018/19 | FY 2019/20 | FY 2020/21 | FY 2021/22 | FY 2022/23 |
|---|---|---|---|---|---|---|---|---|---|
| Cerro Villa Dr. | 950' W/o Rama St. | Rama St. CL | Do Nothing Before: 86.98 After: 86.98 | Do Nothing Before: 86.57 After: 86.57 | Do Nothing Before: 86.16 After: 86.16 | Do Nothing Before: 85.75 After: 85.75 | Do Nothing Before: 85.34 After: 85.34 | Do Nothing Before: 84.93 After: 84.93 | Do Nothing Before: 84.52 After: 84.52 |
| Cerro Villa Dr. | Rama St. CL | Loma St. CL | Do Nothing Before: 81.98 After: 81.98 | Do Nothing Before: 81.41 After: 81.41 | Do Nothing Before: 80.84 After: 80.84 | Do Nothing Before: 80.27 After: 80.27 | Do Nothing Before: 79.7 After: 79.7 | Do Nothing Before: 79.13 After: 79.13 | Do Nothing Before: 78.56 After: 78.56 |
| Cerro Villa Dr. | Loma St. CL | E Valley St. CL | Do Nothing Before: 83.98 After: 83.98 | Do Nothing Before: 83.46 After: 83.46 | Do Nothing Before: 82.94 After: 82.94 | Do Nothing Before: 82.42 After: 82.42 | Do Nothing Before: 81.89 After: 81.89 | Do Nothing Before: 81.37 After: 81.37 | Do Nothing Before: 80.85 After: 80.85 |
| Charter Road | Fleet Rd. | Center Dr. | Do Nothing Before: 73.97 After: 73.97 | Do Nothing Before: 73.26 After: 73.26 | Do Nothing Before: 72.55 After: 72.55 | Do Nothing Before: 71.84 After: 71.84 | Do Nothing Before: 71.13 After: 71.13 | Do Nothing Before: 70.42 After: 70.42 | Do Nothing Before: 69.71 After: 69.71 |
| Christine Circle | North end | James Rd. | Do Nothing Before: 81.97 After: 81.97 | Do Nothing Before: 81.17 After: 81.17 | Do Nothing Before: 80.37 After: 80.37 | Do Nothing Before: 79.57 After: 79.57 | Do Nothing Before: 78.77 After: 78.77 | Do Nothing Before: 77.97 After: 77.97 | Do Nothing Before: 77.17 After: 77.17 |
| Churchill Lane | Center Dr. | East end | Do Nothing Before: 77.96 After: 77.96 | Do Nothing Before: 77.02 After: 77.02 | Do Nothing Before: 76.08 After: 76.08 | Do Nothing Before: 75.14 After: 75.14 | Do Nothing Before: 74.2 After: 74.2 | Do Nothing Before: 73.26 After: 73.26 | Do Nothing Before: 72.32 After: 72.32 |
| Colony Grove Lane | Serrano Ave. | South End | Do Nothing Before: 72.94 After: 72.94 | Do Nothing Before: 71.39 After: 71.39 | Do Nothing Before: 69.84 After: 69.84 | Do Nothing Before: 68.29 After: 68.29 | Do Nothing Before: 66.74 After: 66.74 | Do Nothing Before: 65.19 After: 65.19 | Do Nothing Before: 63.64 After: 63.64 |
| Collins Ave. | Wanda Rd. | 500' E/o Wanda St. | Stopgap $29930 Before: 56.95 After: 56.95 | Stopgap $35562 Before: 55.77 After: 55.77 | Stopgap $41505 Before: 54.59 After: 54.59 | Stopgap $47772 Before: 53.41 After: 53.41 | Stopgap $54378 Before: 52.23 After: 52.23 | Stopgap $61337 Before: 51.05 After: 51.05 | Stopgap $68061 Before: 49.87 After: 49.87 |
| Colony Circle | Ludwig St. | East End | Do Nothing Before: 74.97 After: 74.97 | Do Nothing Before: 74.28 After: 74.28 | Do Nothing Before: 73.59 After: 73.59 | Do Nothing Before: 72.9 After: 72.9 | Do Nothing Before: 72.21 After: 72.21 | Do Nothing Before: 71.52 After: 71.52 | Do Nothing Before: 70.83 After: 70.83 |
| Coral Tree Circle | Santiago Blvd. | South End | Do Nothing Before: 94.99 After: 94.99 | Do Nothing Before: 94.85 After: 94.85 | Do Nothing Before: 94.71 After: 94.71 | Do Nothing Before: 94.57 After: 94.57 | Do Nothing Before: 94.43 After: 94.43 | Do Nothing Before: 94.29 After: 94.29 | Do Nothing Before: 94.15 After: 94.15 |
| Covington Circle | Cedarhill Cir. | North End | Do Nothing Before: 93.99 After: 93.99 | Do Nothing Before: 93.6 After: 93.6 | Do Nothing Before: 93.21 After: 93.21 | Do Nothing Before: 92.82 After: 92.82 | Do Nothing Before: 92.43 After: 92.43 | Do Nothing Before: 92.04 After: 92.04 | Do Nothing Before: 91.65 After: 91.65 |
| Crestview Circle | N/S Crestview Cir. | Mesa Dr. | Do Nothing Before: 88.98 After: 88.98 | Do Nothing Before: 88.38 After: 88.38 | Do Nothing Before: 87.78 After: 87.78 | Do Nothing Before: 87.18 After: 87.18 | Do Nothing Before: 86.58 After: 86.58 | Do Nothing Before: 85.98 After: 85.98 | Do Nothing Before: 85.38 After: 85.38 |
| Crestview Circle | West End | W/E Crestview Cir. | Do Nothing Before: 94.99 After: 94.99 | Do Nothing Before: 94.73 After: 94.73 | Do Nothing Before: 94.47 After: 94.47 | Do Nothing Before: 94.21 After: 94.21 | Do Nothing Before: 93.95 After: 93.95 | Do Nothing Before: 93.69 After: 93.69 | Do Nothing Before: 93.43 After: 93.43 |
| Daron Dr. | North End | Taft. Ave | Do Nothing Before: 76.96 After: 76.96 | Do Nothing Before: 75.94 After: 75.94 | Do Nothing Before: 74.92 After: 74.92 | Do Nothing Before: 73.9 After: 73.9 | Do Nothing Before: 72.87 After: 72.87 | Do Nothing Before: 71.85 After: 71.85 | Do Nothing Before: 70.83 After: 70.83 |
| Derek Dr. | North End | Daron Dr. | Do Nothing Before: 90.99 After: 90.99 | Do Nothing Before: 90.74 After: 90.74 | Do Nothing Before: 90.49 After: 90.49 | Do Nothing Before: 90.24 After: 90.24 | Do Nothing Before: 89.99 After: 89.99 | Do Nothing Before: 89.74 After: 89.74 | Do Nothing Before: 89.49 After: 89.49 |

## CITY OF VILLA PARK
## ENTIRE NETWORK
## $350K EXISTING FUNDING PLAN / DETAILED ANNUAL IMPROVEMENTS

| Street Name | From | To | FY 2016/17 | FY 2017/18 | FY 2018/19 | FY 2019/20 | FY 2020/21 | FY 2021/22 | FY 2022/23 |
|---|---|---|---|---|---|---|---|---|---|
| Dodson Dr. | North End | Serrano Ave. | Do Nothing Before: 78.95 After: 78.95 | Do Nothing Before: 77.59 After: 77.59 | Do Nothing Before: 76.23 After: 76.23 | Do Nothing Before: 74.87 After: 74.87 | Do Nothing Before: 73.51 After: 73.51 | Do Nothing Before: 72.15 After: 72.15 | Do Nothing Before: 70.79 After: 70.79 |
| Dorchester Circle | Kenwick Dr. | East End | Do Nothing Before: 88.98 After: 88.98 | Do Nothing Before: 88.38 After: 88.38 | Do Nothing Before: 87.78 After: 87.78 | Do Nothing Before: 87.18 After: 87.18 | Do Nothing Before: 86.58 After: 86.58 | Do Nothing Before: 85.98 After: 85.98 | Do Nothing Before: 85.38 After: 85.38 |
| Dorothy Circle | Aberdeen Ln. | North End | Do Nothing Before: 94.97 After: 94.97 | Do Nothing Before: 94.14 After: 94.14 | Do Nothing Before: 93.31 After: 93.31 | Do Nothing Before: 92.48 After: 92.48 | Do Nothing Before: 91.64 After: 91.64 | Do Nothing Before: 90.81 After: 90.81 | Do Nothing Before: 89.98 After: 89.98 |
| Durfee Circle | West End | Lemon St. | Do Nothing Before: 66.97 After: 66.97 | Do Nothing Before: 66.07 After: 66.07 | Do Nothing Before: 65.17 After: 65.17 | Do Nothing Before: 64.27 After: 64.27 | Do Nothing Before: 63.36 After: 63.36 | Do Nothing Before: 62.46 After: 62.46 | Do Nothing Before: 61.56 After: 61.56 |
| Durfee Lane | Lemon St. | Carmel Dr. | Do Nothing Before: 94.99 After: 94.99 | Do Nothing Before: 94.85 After: 94.85 | Do Nothing Before: 94.71 After: 94.71 | Do Nothing Before: 94.57 After: 94.57 | Do Nothing Before: 94.43 After: 94.43 | Do Nothing Before: 94.29 After: 94.29 | Do Nothing Before: 94.15 After: 94.15 |
| Eastwood Circle | North End | Alice Ln. | Do Nothing Before: 90.98 After: 90.98 | Do Nothing Before: 90.49 After: 90.49 | Do Nothing Before: 90 After: 90 | Do Nothing Before: 89.51 After: 89.51 | Do Nothing Before: 89.02 After: 89.02 | Do Nothing Before: 88.53 After: 88.53 | Do Nothing Before: 88.04 After: 88.04 |
| Edgwood Avenue | Center Dr. | Jerome St. | Do Nothing Before: 94.98 After: 94.98 | Do Nothing Before: 94.56 After: 94.56 | Do Nothing Before: 94.14 After: 94.14 | Do Nothing Before: 93.72 After: 93.72 | Do Nothing Before: 93.3 After: 93.3 | Do Nothing Before: 92.88 After: 92.88 | Do Nothing Before: 92.46 After: 92.46 |
| El Moro Way | El Rito Dr. | Loma St. | Do Nothing Before: 92.98 After: 92.98 | Do Nothing Before: 92.58 After: 92.58 | Do Nothing Before: 92.18 After: 92.18 | Do Nothing Before: 91.78 After: 91.78 | Do Nothing Before: 91.38 After: 91.38 | Do Nothing Before: 90.98 After: 90.98 | Do Nothing Before: 90.58 After: 90.58 |
| El Rito Drive | Cerro Villa Dr. | El Moro Wy. | Do Nothing Before: 88.98 After: 88.98 | Do Nothing Before: 88.55 After: 88.55 | Do Nothing Before: 88.12 After: 88.12 | Do Nothing Before: 87.69 After: 87.69 | Do Nothing Before: 87.26 After: 87.26 | Do Nothing Before: 86.83 After: 86.83 | Do Nothing Before: 86.4 After: 86.4 |
| Estates Dr. | Canyon Dr. | East End | Do Nothing Before: 75.97 After: 75.97 | Do Nothing Before: 75.31 After: 75.31 | Do Nothing Before: 74.65 After: 74.65 | Do Nothing Before: 73.99 After: 73.99 | Do Nothing Before: 73.33 After: 73.33 | Do Nothing Before: 72.67 After: 72.67 | Do Nothing Before: 72.01 After: 72.01 |
| Evergreen Circle | West End | Center Dr. | Do Nothing Before: 72.97 After: 72.97 | Do Nothing Before: 72.23 After: 72.23 | Do Nothing Before: 71.49 After: 71.49 | Do Nothing Before: 70.75 After: 70.75 | Do Nothing Before: 70.01 After: 70.01 | Do Nothing Before: 69.27 After: 69.27 | Do Nothing Before: 68.53 After: 68.53 |
| Featherhill Dr. | North End | Mtn. View Cir. | Do Nothing Before: 80.98 After: 80.98 | Do Nothing Before: 80.46 After: 80.46 | Do Nothing Before: 79.94 After: 79.94 | Do Nothing Before: 79.42 After: 79.42 | Do Nothing Before: 78.9 After: 78.9 | Do Nothing Before: 78.38 After: 78.38 | Do Nothing Before: 77.86 After: 77.86 |
| Featherhill Dr. | Mtn. View Cir. | Serrano Ave. | Do Nothing Before: 79.96 After: 79.96 | Do Nothing Before: 78.88 After: 78.88 | Do Nothing Before: 77.8 After: 77.8 | Do Nothing Before: 76.72 After: 76.72 | Do Nothing Before: 75.63 After: 75.63 | Do Nothing Before: 74.55 After: 74.55 | Do Nothing Before: 73.47 After: 73.47 |
| Fernando Circle | Laconia Dr. | Roberto St. | Do Nothing Before: 76.98 After: 76.98 | Do Nothing Before: 76.35 After: 76.35 | Do Nothing Before: 75.72 After: 75.72 | Do Nothing Before: 75.09 After: 75.09 | Do Nothing Before: 74.46 After: 74.46 | Do Nothing Before: 73.83 After: 73.83 | Do Nothing Before: 73.2 After: 73.2 |
| Fernando Circle | Roberto St. | East End | Do Nothing Before: 62.96 After: 62.96 | Do Nothing Before: 61.95 After: 61.95 | Do Nothing Before: 60.94 After: 60.94 | Do Nothing Before: 59.93 After: 59.93 | Do Nothing Before: 58.91 After: 58.91 | Do Nothing Before: 57.9 After: 57.9 | Do Nothing Before: 56.89 After: 56.89 |

## CITY OF VILLA PARK
## ENTIRE NETWORK
## $350K EXISTING FUNDING PLAN / DETAILED ANNUAL IMPROVEMENTS

| Street Name | From | To | FY 2016/17 | FY 2017/18 | FY 2018/19 | FY 2019/20 | FY 2020/21 | FY 2021/22 | FY 2022/23 |
|---|---|---|---|---|---|---|---|---|---|
| Fitschen Ranch Rd. | Lincoln St. | Aberdeen Ln. | Do Nothing Before: 77.78 After: 77.78 | Do Nothing Before: 71.98 After: 71.98 | Do Nothing Before: 66.18 After: 66.18 | Do Nothing Before: 60.38 After: 60.38 | Do Nothing Before: 54.57 After: 54.57 | Do Nothing Before: 48.77 After: 48.77 | Do Nothing Before: 42.97 After: 42.97 |
| Fitschen Ranch Rd. | Aberdeen Ln. | Portsmouth Cir. | Do Nothing Before: 86.87 After: 86.87 | Do Nothing Before: 83.44 After: 83.44 | Do Nothing Before: 80.01 After: 80.01 | Do Nothing Before: 76.58 After: 76.58 | Do Nothing Before: 73.14 After: 73.14 | Do Nothing Before: 69.71 After: 69.71 | Do Nothing Before: 66.28 After: 66.28 |
| Fleet Road | Charter Rd. | James Rd. | Do Nothing Before: 86.99 After: 86.99 | Do Nothing Before: 86.63 After: 86.63 | Do Nothing Before: 86.27 After: 86.27 | Do Nothing Before: 85.91 After: 85.91 | Do Nothing Before: 85.55 After: 85.55 | Do Nothing Before: 85.19 After: 85.19 | Do Nothing Before: 84.83 After: 84.83 |
| Flintridge Drive | Santiago Blvd. | Mariposa Dr. | Do Nothing Before: 93.99 After: 93.99 | Do Nothing Before: 93.83 After: 93.83 | Do Nothing Before: 93.67 After: 93.67 | Do Nothing Before: 93.51 After: 93.51 | Do Nothing Before: 93.35 After: 93.35 | Do Nothing Before: 93.19 After: 93.19 | Do Nothing Before: 93.03 After: 93.03 |
| Florence Circle | North End | Pamela Pl. | Do Nothing Before: 89.97 After: 89.97 | Do Nothing Before: 89.13 After: 89.13 | Do Nothing Before: 88.29 After: 88.29 | Do Nothing Before: 87.45 After: 87.45 | Do Nothing Before: 86.61 After: 86.61 | Do Nothing Before: 85.77 After: 85.77 | Do Nothing Before: 84.93 After: 84.93 |
| Francisco Drive | Vida Dr. | Center Dr | Do Nothing Before: 63.96 After: 63.96 | Do Nothing Before: 62.97 After: 62.97 | Do Nothing Before: 61.98 After: 61.98 | Do Nothing Before: 60.99 After: 60.99 | Do Nothing Before: 60 After: 60 | Do Nothing Before: 59.01 After: 59.01 | Do Nothing Before: 58.02 After: 58.02 |
| Frederick Dr. | Lincoln Cir. | North/West End | Do Nothing Before: 73.97 After: 73.97 | Do Nothing Before: 73.26 After: 73.26 | Do Nothing Before: 72.55 After: 72.55 | Do Nothing Before: 71.84 After: 71.84 | Do Nothing Before: 71.13 After: 71.13 | Do Nothing Before: 70.42 After: 70.42 | Do Nothing Before: 69.71 After: 69.71 |
| Gloria Circle | Laconia Dr. | East End | Do Nothing Before: 86.87 After: 86.87 | Preventive $48 Before: 83.44 After: 83.82 | Preventive $73 Before: 80.39 After: 80.73 | Do Nothing Before: 77.31 After: 77.31 | Preventive $277 Before: 73.87 After: 74.21 | Preventive $388 Before: 70.79 After: 71.12 | Do Nothing Before: 67.7 After: 67.7 |
| Hallsworth Circle | Kenwick Dr. | East End | Do Nothing Before: 94.99 After: 94.99 | Do Nothing Before: 94.67 After: 94.67 | Do Nothing Before: 94.35 After: 94.35 | Do Nothing Before: 94.03 After: 94.03 | Do Nothing Before: 93.71 After: 93.71 | Do Nothing Before: 93.39 After: 93.39 | Do Nothing Before: 93.07 After: 93.07 |
| Haninger Way | North End | Serrano Ave. | Do Nothing Before: 87.97 After: 87.97 | Preventive $15 Before: 87.28 After: 87.3 | Preventive $19 Before: 86.61 After: 86.63 | Preventive $23 Before: 85.94 After: 85.95 | Do Nothing Before: 85.27 After: 85.27 | Preventive $33 Before: 84.58 After: 84.6 | Do Nothing Before: 83.91 After: 83.91 |
| Hastings Drive | Aberdeen Ln. | Lincoln St. | Do Nothing Before: 94.99 After: 94.99 | Do Nothing Before: 94.85 After: 94.85 | Do Nothing Before: 94.71 After: 94.71 | Do Nothing Before: 94.57 After: 94.57 | Do Nothing Before: 94.43 After: 94.43 | Do Nothing Before: 94.29 After: 94.29 | Do Nothing Before: 94.15 After: 94.15 |
| Hazel Circle | Valley Dr. | South End | Do Nothing Before: 88.98 After: 88.98 | Do Nothing Before: 88.38 After: 88.38 | Do Nothing Before: 87.78 After: 87.78 | Do Nothing Before: 87.18 After: 87.18 | Do Nothing Before: 86.58 After: 86.58 | Do Nothing Before: 85.98 After: 85.98 | Do Nothing Before: 85.38 After: 85.38 |
| Helena Circle | Fitschen Ranch Road | East End | Do Nothing Before: 87.88 After: 87.88 | Do Nothing Before: 84.72 After: 84.72 | Do Nothing Before: 81.56 After: 81.56 | Do Nothing Before: 78.4 After: 78.4 | Do Nothing Before: 75.23 After: 75.23 | Do Nothing Before: 72.07 After: 72.07 | Do Nothing Before: 68.91 After: 68.91 |
| Henderson Way | Mesa Dr. | Henderson Wy | Do Nothing Before: 94.99 After: 94.99 | Do Nothing Before: 94.84 After: 94.84 | Do Nothing Before: 94.69 After: 94.69 | Do Nothing Before: 94.54 After: 94.54 | Do Nothing Before: 94.39 After: 94.39 | Do Nothing Before: 94.24 After: 94.24 | Do Nothing Before: 94.09 After: 94.09 |
| Henderson Way | Henderson Wy | Walker Ranch Cir CL | Do Nothing Before: 94.97 After: 94.97 | Do Nothing Before: 94.14 After: 94.14 | Do Nothing Before: 93.31 After: 93.31 | Do Nothing Before: 92.48 After: 92.48 | Do Nothing Before: 91.64 After: 91.64 | Do Nothing Before: 90.81 After: 90.81 | Do Nothing Before: 89.98 After: 89.98 |

**CITY OF VILLA PARK**
**ENTIRE NETWORK**
**$350K EXISTING FUNDING PLAN / DETAILED ANNUAL IMPROVEMENTS**

| Street Name | From | To | FY 2016/17 | FY 2017/18 | FY 2018/19 | FY 2019/20 | FY 2020/21 | FY 2021/22 | FY 2022/23 |
|---|---|---|---|---|---|---|---|---|---|
| Henderson Way | Walker Ranch Cir CL | Brewery Wy | Do Nothing Before: 94.97 After: 94.97 | Do Nothing Before: 94.14 After: 94.14 | Do Nothing Before: 93.31 After: 93.31 | Do Nothing Before: 92.48 After: 92.48 | Do Nothing Before: 91.64 After: 91.64 | Do Nothing Before: 90.81 After: 90.81 | Do Nothing Before: 89.98 After: 89.98 |
| Hidden Valey Drive | North end | Canyon Dr. | Do Nothing Before: 61.96 After: 61.96 | Do Nothing Before: 60.92 After: 60.92 | Do Nothing Before: 59.88 After: 59.88 | Do Nothing Before: 58.84 After: 58.84 | Do Nothing Before: 57.8 After: 57.8 | Do Nothing Before: 56.76 After: 56.76 | Do Nothing Before: 55.72 After: 55.72 |
| Hilcrest Ave. | Center Dr. | Lemon St. | Do Nothing Before: 82.96 After: 82.96 | Do Nothing Before: 81.93 After: 81.93 | Do Nothing Before: 80.9 After: 80.9 | Do Nothing Before: 79.87 After: 79.87 | Do Nothing Before: 78.84 After: 78.84 | Do Nothing Before: 77.81 After: 77.81 | Do Nothing Before: 76.78 After: 76.78 |
| HILCREST CR | Center Dr | End | Do Nothing Before: 76.99 After: 76.99 | Do Nothing Before: 76.79 After: 76.79 | Do Nothing Before: 76.59 After: 76.59 | Do Nothing Before: 76.39 After: 76.39 | Do Nothing Before: 76.19 After: 76.19 | Do Nothing Before: 75.99 After: 75.99 | Do Nothing Before: 75.79 After: 75.79 |
| Hunting Cir. | North End | Canyon Dr. | Do Nothing Before: 86.98 After: 86.98 | Do Nothing Before: 86.4 After: 86.4 | Do Nothing Before: 85.82 After: 85.82 | Do Nothing Before: 85.24 After: 85.24 | Do Nothing Before: 84.66 After: 84.66 | Do Nothing Before: 84.08 After: 84.08 | Do Nothing Before: 83.5 After: 83.5 |
| Huntington Circle | Prado Woods Dr. | East End | Do Nothing Before: 94.99 After: 94.99 | Do Nothing Before: 94.85 After: 94.85 | Do Nothing Before: 94.71 After: 94.71 | Do Nothing Before: 94.57 After: 94.57 | Do Nothing Before: 94.43 After: 94.43 | Do Nothing Before: 94.29 After: 94.29 | Do Nothing Before: 94.15 After: 94.15 |
| James Circle | North End | James Rd. | Do Nothing Before: 67.95 After: 67.95 | Do Nothing Before: 66.53 After: 66.53 | Do Nothing Before: 65.11 After: 65.11 | Do Nothing Before: 63.69 After: 63.69 | Do Nothing Before: 62.26 After: 62.26 | Do Nothing Before: 60.84 After: 60.84 | Do Nothing Before: 59.42 After: 59.42 |
| James Road | Fleet Rd. | Center Rd. | Do Nothing Before: 72.95 After: 72.95 | Do Nothing Before: 71.75 After: 71.75 | Do Nothing Before: 70.55 After: 70.55 | Do Nothing Before: 69.35 After: 69.35 | Do Nothing Before: 68.15 After: 68.15 | Do Nothing Before: 66.95 After: 66.95 | Do Nothing Before: 65.75 After: 65.75 |
| James Road | Center Dr. | James Cir | Do Nothing Before: 75.96 After: 75.96 | Do Nothing Before: 74.89 After: 74.89 | Do Nothing Before: 73.82 After: 73.82 | Do Nothing Before: 72.75 After: 72.75 | Do Nothing Before: 71.68 After: 71.68 | Do Nothing Before: 70.61 After: 70.61 | Do Nothing Before: 69.54 After: 69.54 |
| Janice Circle | Northeast End | Serrano Ave. | Do Nothing Before: 82.96 After: 82.96 | Do Nothing Before: 81.93 After: 81.93 | Do Nothing Before: 80.9 After: 80.9 | Do Nothing Before: 79.87 After: 79.87 | Do Nothing Before: 78.84 After: 78.84 | Do Nothing Before: 77.81 After: 77.81 | Do Nothing Before: 76.78 After: 76.78 |
| Jerome Street | Edgewood Ave. | South End | Do Nothing Before: 80.97 After: 80.97 | Do Nothing Before: 80.09 After: 80.09 | Do Nothing Before: 79.21 After: 79.21 | Do Nothing Before: 78.33 After: 78.33 | Do Nothing Before: 77.44 After: 77.44 | Do Nothing Before: 76.56 After: 76.56 | Do Nothing Before: 75.68 After: 75.68 |
| Jocotal Avenue | Center Dr. | Lemon St. | Do Nothing Before: 94.99 After: 94.99 | Do Nothing Before: 94.85 After: 94.85 | Do Nothing Before: 94.71 After: 94.71 | Do Nothing Before: 94.57 After: 94.57 | Do Nothing Before: 94.43 After: 94.43 | Do Nothing Before: 94.29 After: 94.29 | Do Nothing Before: 94.15 After: 94.15 |
| Jocotal Avenue | Lemon St. | East end | Do Nothing Before: 92.99 After: 92.99 | Do Nothing Before: 92.7 After: 92.7 | Do Nothing Before: 92.41 After: 92.41 | Do Nothing Before: 92.12 After: 92.12 | Do Nothing Before: 91.83 After: 91.83 | Do Nothing Before: 91.54 After: 91.54 | Do Nothing Before: 91.25 After: 91.25 |
| Joshua Tree Circle | West End | Smoketree Ln. | Do Nothing Before: 94.99 After: 94.99 | Do Nothing Before: 94.85 After: 94.85 | Do Nothing Before: 94.71 After: 94.71 | Do Nothing Before: 94.57 After: 94.57 | Do Nothing Before: 94.43 After: 94.43 | Do Nothing Before: 94.29 After: 94.29 | Do Nothing Before: 94.15 After: 94.15 |
| Katawpa Circle | North End | Mesa Dr. | Do Nothing Before: 93.98 After: 93.98 | Do Nothing Before: 93.48 After: 93.48 | Do Nothing Before: 92.98 After: 92.98 | Do Nothing Before: 92.48 After: 92.48 | Do Nothing Before: 91.97 After: 91.97 | Do Nothing Before: 91.47 After: 91.47 | Do Nothing Before: 90.97 After: 90.97 |

## CITY OF VILLA PARK
## ENTIRE NETWORK
## $350K EXISTING FUNDING PLAN / DETAILED ANNUAL IMPROVEMENTS

| Street Name | From | To | FY 2016/17 | FY 2017/18 | FY 2018/19 | FY 2019/20 | FY 2020/21 | FY 2021/22 | FY 2022/23 |
|---|---|---|---|---|---|---|---|---|---|
| Kenwick Drive | Villa Park Rd. | Dorchester Cir. | Do Nothing Before: 90.98 After: 90.98 | Do Nothing Before: 90.4 After: 90.4 | Do Nothing Before: 89.82 After: 89.82 | Do Nothing Before: 89.24 After: 89.24 | Do Nothing Before: 88.66 After: 88.66 | Do Nothing Before: 88.08 After: 88.08 | Do Nothing Before: 87.5 After: 87.5 |
| Knuth Circle | North End | Santiago | Do Nothing Before: 79.97 After: 79.97 | Do Nothing Before: 79.08 After: 79.08 | Do Nothing Before: 78.19 After: 78.19 | Do Nothing Before: 77.3 After: 77.3 | Do Nothing Before: 76.41 After: 76.41 | Do Nothing Before: 75.52 After: 75.52 | Do Nothing Before: 74.63 After: 74.63 |
| Laconia Drive | Rosanne Cir. | Fernando Cirl | Do Nothing Before: 93.96 After: 93.96 | Do Nothing Before: 92.96 After: 92.96 | Do Nothing Before: 91.96 After: 91.96 | Do Nothing Before: 90.96 After: 90.96 | Do Nothing Before: 89.96 After: 89.96 | Do Nothing Before: 88.96 After: 88.96 | Do Nothing Before: 87.96 After: 87.96 |
| Larson Circle | North End | Taft Ave. | Do Nothing Before: 90.98 After: 90.98 | Do Nothing Before: 90.4 After: 90.4 | Do Nothing Before: 89.82 After: 89.82 | Do Nothing Before: 89.24 After: 89.24 | Do Nothing Before: 88.66 After: 88.66 | Do Nothing Before: 88.08 After: 88.08 | Do Nothing Before: 87.5 After: 87.5 |
| Leatrice Drive | Ridgeview Rd. | Taft Ave. | Do Nothing Before: 80.98 After: 80.98 | Do Nothing Before: 80.46 After: 80.46 | Do Nothing Before: 79.94 After: 79.94 | Do Nothing Before: 79.42 After: 79.42 | Do Nothing Before: 78.9 After: 78.9 | Do Nothing Before: 78.38 After: 78.38 | Do Nothing Before: 77.86 After: 77.86 |
| Leatrice Drive | Ridgview Rd. | Taft Ave. | Do Nothing Before: 71.97 After: 71.97 | Do Nothing Before: 71.2 After: 71.2 | Do Nothing Before: 70.43 After: 70.43 | Do Nothing Before: 69.66 After: 69.66 | Do Nothing Before: 68.89 After: 68.89 | Do Nothing Before: 68.12 After: 68.12 | Do Nothing Before: 67.35 After: 67.35 |
| Leigh Circle | Ridgeview Cir. | North End | Stopgap $59400 Before: 49.95 After: 49.95 | Do Nothing Before: 48.58 After: 48.58 | Do Nothing Before: 47.21 After: 47.21 | Do Nothing Before: 45.84 After: 45.84 | Do Nothing Before: 44.47 After: 44.47 | Do Nothing Before: 43.1 After: 43.1 | Do Nothing Before: 41.73 After: 41.73 |
| Lemon St. | Valley Dr. | Mesa Dr CL | Do Nothing Before: 93.94 After: 93.94 | Do Nothing Before: 92.36 After: 92.36 | Do Nothing Before: 90.78 After: 90.78 | Do Nothing Before: 89.2 After: 89.2 | Do Nothing Before: 87.61 After: 87.61 | Do Nothing Before: 86.03 After: 86.03 | Do Nothing Before: 84.45 After: 84.45 |
| Lemon St. | Mesa Dr. CL | Robin Way | Do Nothing Before: 89.99 After: 89.99 | Do Nothing Before: 89.72 After: 89.72 | Do Nothing Before: 89.45 After: 89.45 | Do Nothing Before: 89.18 After: 89.18 | Do Nothing Before: 88.91 After: 88.91 | Do Nothing Before: 88.64 After: 88.64 | Do Nothing Before: 88.37 After: 88.37 |
| Lemon St. | Robin Way | Serrano Ave. | Do Nothing Before: 87.99 After: 87.99 | Do Nothing Before: 87.63 After: 87.63 | Do Nothing Before: 87.27 After: 87.27 | Do Nothing Before: 86.91 After: 86.91 | Do Nothing Before: 86.55 After: 86.55 | Do Nothing Before: 86.19 After: 86.19 | Do Nothing Before: 85.83 After: 85.83 |
| Lemon St. | Serrano Ave. | Taft Ave. | Do Nothing Before: 82.9 After: 82.9 | Do Nothing Before: 80.2 After: 80.2 | Do Nothing Before: 77.5 After: 77.5 | Do Nothing Before: 74.8 After: 74.8 | Do Nothing Before: 72.09 After: 72.09 | Do Nothing Before: 69.39 After: 69.39 | Do Nothing Before: 66.69 After: 66.69 |
| Lemon St. | Taft Ave. | Santiago Blvd. | Do Nothing Before: 83.9 After: 83.9 | Do Nothing Before: 81.36 After: 81.36 | Do Nothing Before: 78.82 After: 78.82 | Do Nothing Before: 76.28 After: 76.28 | Do Nothing Before: 73.73 After: 73.73 | Do Nothing Before: 71.19 After: 71.19 | Do Nothing Before: 68.65 After: 68.65 |
| Lemon St. | Santiago Blvd. | Villa Park Rd. | Do Nothing Before: 93.96 After: 93.96 | Do Nothing Before: 93.01 After: 93.01 | Do Nothing Before: 92.06 After: 92.06 | Do Nothing Before: 91.11 After: 91.11 | Do Nothing Before: 90.16 After: 90.16 | Do Nothing Before: 89.21 After: 89.21 | Do Nothing Before: 88.26 After: 88.26 |
| Lincoln Circle | Center Dr. | East End | Do Nothing Before: 92.99 After: 92.99 | Do Nothing Before: 92.8 After: 92.8 | Do Nothing Before: 92.61 After: 92.61 | Do Nothing Before: 92.42 After: 92.42 | Do Nothing Before: 92.23 After: 92.23 | Do Nothing Before: 92.04 After: 92.04 | Do Nothing Before: 91.85 After: 91.85 |
| Lincoln Street | Fitschen Ranch Road | Fredrick Drive CL | Do Nothing Before: 80.97 After: 80.97 | Do Nothing Before: 80.12 After: 80.12 | Do Nothing Before: 79.27 After: 79.27 | Do Nothing Before: 78.42 After: 78.42 | Do Nothing Before: 77.57 After: 77.57 | Do Nothing Before: 76.72 After: 76.72 | Do Nothing Before: 75.87 After: 75.87 |

## CITY OF VILLA PARK
## ENTIRE NETWORK
## $350K EXISTING FUNDING PLAN / DETAILED ANNUAL IMPROVEMENTS

| Street Name | From | To | FY 2016/17 | FY 2017/18 | FY 2018/19 | FY 2019/20 | FY 2020/21 | FY 2021/22 | FY 2022/23 |
|---|---|---|---|---|---|---|---|---|---|
| Lincoln Street | Fredrick Dr. CL | Center Dr. | Do Nothing Before: 85.99 After: 85.99 | Do Nothing Before: 85.61 After: 85.61 | Do Nothing Before: 85.23 After: 85.23 | Do Nothing Before: 84.85 After: 84.85 | Do Nothing Before: 84.47 After: 84.47 | Do Nothing Before: 84.09 After: 84.09 | Do Nothing Before: 83.71 After: 83.71 |
| Little John Way | Robin Hood Cir. | Sherwood Cir. | Do Nothing Before: 82.98 After: 82.98 | Do Nothing Before: 82.34 After: 82.34 | Do Nothing Before: 81.7 After: 81.7 | Do Nothing Before: 81.06 After: 81.06 | Do Nothing Before: 80.42 After: 80.42 | Do Nothing Before: 79.78 After: 79.78 | Do Nothing Before: 79.14 After: 79.14 |
| Locust Avenue | 125' to W City Boundary | Laconia Dr. | Do Nothing Before: 73.97 After: 73.97 | Do Nothing Before: 73.26 After: 73.26 | Do Nothing Before: 72.55 After: 72.55 | Do Nothing Before: 71.84 After: 71.84 | Do Nothing Before: 71.13 After: 71.13 | Do Nothing Before: 70.42 After: 70.42 | Do Nothing Before: 69.71 After: 69.71 |
| Loma Street | Cerro Villa Dr. | 150; N/o El Moro Wy. | Do Nothing Before: 49.91 After: 49.91 | Do Nothing Before: 47.58 After: 47.58 | Do Nothing Before: 45.25 After: 45.25 | Do Nothing Before: 42.92 After: 42.92 | Do Nothing Before: 40.59 After: 40.59 | Do Nothing Before: 38.26 After: 38.26 | Do Nothing Before: 35.93 After: 35.93 |
| Loma Street | 150' N/o El Moro Way | Valley Dr | Do Nothing Before: 76.96 After: 76.96 | Do Nothing Before: 75.89 After: 75.89 | Do Nothing Before: 74.82 After: 74.82 | Do Nothing Before: 73.75 After: 73.75 | Do Nothing Before: 72.68 After: 72.68 | Do Nothing Before: 71.61 After: 71.61 | Do Nothing Before: 70.54 After: 70.54 |
| Loma Street | Valley Dr. | Canyon Cir. | Do Nothing Before: 66.95 After: 66.95 | Do Nothing Before: 65.75 After: 65.75 | Do Nothing Before: 64.55 After: 64.55 | Do Nothing Before: 63.35 After: 63.35 | Do Nothing Before: 62.15 After: 62.15 | Do Nothing Before: 60.95 After: 60.95 | Do Nothing Before: 59.75 After: 59.75 |
| Loma Street | Mesa Dr. | Cannon St. | Do Nothing Before: 83.98 After: 83.98 | Do Nothing Before: 83.54 After: 83.54 | Do Nothing Before: 83.1 After: 83.1 | Do Nothing Before: 82.66 After: 82.66 | Preventive $126 Before: 82.22 After: 82.23 | Do Nothing Before: 81.79 After: 81.79 | Do Nothing Before: 81.35 After: 81.35 |
| Ludwig St. | North end | Taft Ave. | Do Nothing Before: 84.97 After: 84.97 | Do Nothing Before: 84.11 After: 84.11 | Do Nothing Before: 83.25 After: 83.25 | Do Nothing Before: 82.39 After: 82.39 | Do Nothing Before: 81.53 After: 81.53 | Do Nothing Before: 80.67 After: 80.67 | Do Nothing Before: 79.81 After: 79.81 |
| Ludwig St. | Taft Ave | Santiago Blvd. | Do Nothing Before: 91.99 After: 91.99 | Do Nothing Before: 91.77 After: 91.77 | Do Nothing Before: 91.55 After: 91.55 | Do Nothing Before: 91.33 After: 91.33 | Do Nothing Before: 91.11 After: 91.11 | Do Nothing Before: 90.89 After: 90.89 | Do Nothing Before: 90.67 After: 90.67 |
| Marion Way | Carmel Dr. | Ballet Dr. | Do Nothing Before: 75.97 After: 75.97 | Do Nothing Before: 75.31 After: 75.31 | Do Nothing Before: 74.65 After: 74.65 | Do Nothing Before: 73.99 After: 73.99 | Do Nothing Before: 73.33 After: 73.33 | Do Nothing Before: 72.67 After: 72.67 | Do Nothing Before: 72.01 After: 72.01 |
| Mariposa Drive | Lemon St. | Flintridge Dr. | Do Nothing Before: 88.99 After: 88.99 | Do Nothing Before: 88.69 After: 88.69 | Do Nothing Before: 88.39 After: 88.39 | Do Nothing Before: 88.09 After: 88.09 | Do Nothing Before: 87.79 After: 87.79 | Do Nothing Before: 87.49 After: 87.49 | Do Nothing Before: 87.19 After: 87.19 |
| Mark Circle | Nichols Ave. | East End | Do Nothing Before: 93.96 After: 93.96 | Do Nothing Before: 92.96 After: 92.96 | Do Nothing Before: 91.96 After: 91.96 | Do Nothing Before: 90.96 After: 90.96 | Do Nothing Before: 89.96 After: 89.96 | Do Nothing Before: 88.96 After: 88.96 | Do Nothing Before: 87.96 After: 87.96 |
| Martinique Court | Mesa Dr. | East End | Do Nothing Before: 93.99 After: 93.99 | Do Nothing Before: 93.83 After: 93.83 | Do Nothing Before: 93.67 After: 93.67 | Do Nothing Before: 93.51 After: 93.51 | Do Nothing Before: 93.35 After: 93.35 | Do Nothing Before: 93.19 After: 93.19 | Do Nothing Before: 93.03 After: 93.03 |
| Mary Circle | North End | Pamela Pl | Do Nothing Before: 76.77 After: 76.77 | Do Nothing Before: 70.71 After: 70.71 | Do Nothing Before: 64.65 After: 64.65 | Do Nothing Before: 58.59 After: 58.59 | Do Nothing Before: 52.51 After: 52.51 | Do Nothing Before: 46.45 After: 46.45 | Do Nothing Before: 40.39 After: 40.39 |
| Meats Avenue | Santiago Blvd. | 900' E/o Santiago Blvd. | Do Nothing Before: 84.98 After: 84.98 | Do Nothing Before: 84.57 After: 84.57 | Do Nothing Before: 84.16 After: 84.16 | Do Nothing Before: 83.75 After: 83.75 | Do Nothing Before: 83.34 After: 83.34 | Do Nothing Before: 82.93 After: 82.93 | Do Nothing Before: 82.52 After: 82.52 |

## CITY OF VILLA PARK
## ENTIRE NETWORK
## $350K EXISTING FUNDING PLAN / DETAILED ANNUAL IMPROVEMENTS

| Street Name | From | To | FY 2016/17 | FY 2017/18 | FY 2018/19 | FY 2019/20 | FY 2020/21 | FY 2021/22 | FY 2022/23 |
|---|---|---|---|---|---|---|---|---|---|
| Meats Avenue | 900' E/o Santiago Blvd. | Stone Pine Rd. (org0 | Preventive $1090 Before: 69.97 After: 69.99 | Preventive $1389 Before: 69.17 After: 69.19 | Preventive $1706 Before: 68.37 After: 68.39 | Preventive $2040 Before: 67.57 After: 67.59 | Preventive $2393 Before: 66.77 After: 66.79 | Do Nothing Before: 65.97 After: 65.97 | Preventive $3166 Before: 65.15 After: 65.17 |
| Meats Avenue | Santiago Blvd. | 900; E/o Santiago Blvd. | Do Nothing Before: 76.98 After: 76.98 | Do Nothing Before: 76.35 After: 76.35 | Do Nothing Before: 75.72 After: 75.72 | Do Nothing Before: 75.09 After: 75.09 | Do Nothing Before: 74.46 After: 74.46 | Do Nothing Before: 73.83 After: 73.83 | Do Nothing Before: 73.2 After: 73.2 |
| Meats Avenue | 900' E/o Santiago Blvd. | Santiago Blvd. | Do Nothing Before: 71.97 After: 71.97 | Do Nothing Before: 71.2 After: 71.2 | Do Nothing Before: 70.43 After: 70.43 | Do Nothing Before: 69.66 After: 69.66 | Do Nothing Before: 68.89 After: 68.89 | Do Nothing Before: 68.12 After: 68.12 | Do Nothing Before: 67.35 After: 67.35 |
| Mendocino Circle | West End | Flintridge Dr. | Do Nothing Before: 92.99 After: 92.99 | Do Nothing Before: 92.8 After: 92.8 | Do Nothing Before: 92.61 After: 92.61 | Do Nothing Before: 92.42 After: 92.42 | Do Nothing Before: 92.23 After: 92.23 | Do Nothing Before: 92.04 After: 92.04 | Do Nothing Before: 91.85 After: 91.85 |
| Mesa Dr. | Canyon Dr. | End | Do Nothing Before: 92.99 After: 92.99 | Do Nothing Before: 92.8 After: 92.8 | Do Nothing Before: 92.61 After: 92.61 | Do Nothing Before: 92.42 After: 92.42 | Do Nothing Before: 92.23 After: 92.23 | Do Nothing Before: 92.04 After: 92.04 | Do Nothing Before: 91.85 After: 91.85 |
| Mesa Dr. | Canyon Dr. CL | Valley Dr. | Do Nothing Before: 90.99 After: 90.99 | Do Nothing Before: 90.74 After: 90.74 | Do Nothing Before: 90.49 After: 90.49 | Do Nothing Before: 90.24 After: 90.24 | Do Nothing Before: 89.99 After: 89.99 | Do Nothing Before: 89.74 After: 89.74 | Do Nothing Before: 89.49 After: 89.49 |
| Mesa Dr. | 050' NE/o Villa Isle Dr C | Canyon Dr CL | Do Nothing Before: 83.96 After: 83.96 | Do Nothing Before: 82.99 After: 82.99 | Do Nothing Before: 82.02 After: 82.02 | Do Nothing Before: 81.05 After: 81.05 | Do Nothing Before: 80.08 After: 80.08 | Do Nothing Before: 79.11 After: 79.11 | Do Nothing Before: 78.14 After: 78.14 |
| Mesa Dr. | Lemon St. | 1225' E/o Lemon St. | Do Nothing Before: 92.99 After: 92.99 | Do Nothing Before: 92.8 After: 92.8 | Do Nothing Before: 92.61 After: 92.61 | Do Nothing Before: 92.42 After: 92.42 | Do Nothing Before: 92.23 After: 92.23 | Do Nothing Before: 92.04 After: 92.04 | Do Nothing Before: 91.85 After: 91.85 |
| Mesa Dr. | 1225' E/o Lemon St. | Canyon Crest Dr. CL | Do Nothing Before: 81.93 After: 81.93 | Do Nothing Before: 80.11 After: 80.11 | Do Nothing Before: 78.29 After: 78.29 | Do Nothing Before: 76.47 After: 76.47 | Do Nothing Before: 74.64 After: 74.64 | Do Nothing Before: 72.82 After: 72.82 | Do Nothing Before: 71 After: 71 |
| Mesa Dr. | Canyon Crest Dr. CL | Nathan Cir. CL | Do Nothing Before: 72.9 After: 72.9 | Do Nothing Before: 70.17 After: 70.17 | Do Nothing Before: 67.44 After: 67.44 | Do Nothing Before: 64.71 After: 64.71 | Do Nothing Before: 61.97 After: 61.97 | Do Nothing Before: 59.24 After: 59.24 | Stopgap $72187 Before: 56.51 After: 56.51 |
| Mesa Dr. | Nathan Cir. CL | Crestview Cir | Do Nothing Before: 77.91 After: 77.91 | Do Nothing Before: 75.68 After: 75.68 | Do Nothing Before: 73.45 After: 73.45 | Do Nothing Before: 71.22 After: 71.22 | Do Nothing Before: 68.99 After: 68.99 | Do Nothing Before: 66.76 After: 66.76 | Do Nothing Before: 64.53 After: 64.53 |
| Mesa Dr. | Mesa Dr. | Villa Isle Dr. CL | Stopgap $31412 Before: 58.94 After: 58.94 | Stopgap $40821 Before: 57.45 After: 57.45 | Do Nothing Before: 55.96 After: 55.96 | Do Nothing Before: 54.47 After: 54.47 | Stopgap $72422 Before: 52.97 After: 52.97 | Do Nothing Before: 51.48 After: 51.48 | Do Nothing Before: 49.99 After: 49.99 |
| Mesa Dr. | Villa Isle Dr CL | )50; NE/o Villa Isle Dr. C | Do Nothing Before: 60.91 After: 60.91 | Stopgap $48898 Before: 58.54 After: 58.54 | Stopgap $69951 Before: 56.17 After: 56.17 | Stopgap $92224 Before: 53.8 After: 53.8 | Do Nothing Before: 51.43 After: 51.43 | Do Nothing Before: 49.06 After: 49.06 | Do Nothing Before: 46.69 After: 46.69 |
| Miller Circle | Lincoln Cir. | North End | Do Nothing Before: 93.98 After: 93.98 | Do Nothing Before: 93.48 After: 93.48 | Do Nothing Before: 92.98 After: 92.98 | Do Nothing Before: 92.48 After: 92.48 | Do Nothing Before: 91.97 After: 91.97 | Do Nothing Before: 91.47 After: 91.47 | Do Nothing Before: 90.97 After: 90.97 |
| Montana Ave. | Vida Dr. | East End | Do Nothing Before: 52.95 After: 52.95 | Do Nothing Before: 51.66 After: 51.66 | Do Nothing Before: 50.37 After: 50.37 | Do Nothing Before: 49.08 After: 49.08 | Do Nothing Before: 47.79 After: 47.79 | Do Nothing Before: 46.5 After: 46.5 | Do Nothing Before: 45.21 After: 45.21 |

## CITY OF VILLA PARK
## ENTIRE NETWORK
## $350K EXISTING FUNDING PLAN / DETAILED ANNUAL IMPROVEMENTS

| Street Name | From | To | FY 2016/17 | FY 2017/18 | FY 2018/19 | FY 2019/20 | FY 2020/21 | FY 2021/22 | FY 2022/23 |
|---|---|---|---|---|---|---|---|---|---|
| Monte Vista Circle | North End | Ramas St. | Preventive $58 Before: 83.98 After: 83.99 | Do Nothing Before: 83.55 After: 83.55 | Do Nothing Before: 83.11 After: 83.11 | Do Nothing Before: 82.67 After: 82.67 | Do Nothing Before: 82.23 After: 82.23 | Do Nothing Before: 81.79 After: 81.79 | Do Nothing Before: 81.35 After: 81.35 |
| Morrow Circle | Villa Park Rd. | West/East End | Do Nothing Before: 93.98 After: 93.98 | Do Nothing Before: 93.43 After: 93.43 | Do Nothing Before: 92.88 After: 92.88 | Do Nothing Before: 92.33 After: 92.33 | Do Nothing Before: 91.78 After: 91.78 | Do Nothing Before: 91.23 After: 91.23 | Do Nothing Before: 90.68 After: 90.68 |
| Mountain View Circle | West End | Featherhill Dr. | Do Nothing Before: 66.71 After: 66.71 | Do Nothing Before: 64.69 After: 64.69 | Do Nothing Before: 62.67 After: 62.67 | Do Nothing Before: 60.65 After: 60.65 | Stopgap $15128 Before: 58.63 After: 58.63 | Do Nothing Before: 56.61 After: 56.61 | Do Nothing Before: 54.59 After: 54.59 |
| Nathan Circle | Mesa Dr. | South End | Do Nothing Before: 94.99 After: 94.99 | Do Nothing Before: 94.85 After: 94.85 | Do Nothing Before: 94.71 After: 94.71 | Do Nothing Before: 94.57 After: 94.57 | Do Nothing Before: 94.43 After: 94.43 | Do Nothing Before: 94.29 After: 94.29 | Do Nothing Before: 94.15 After: 94.15 |
| Nicholas Avenue | Serrano Ave. | Serrano Ave. (cont) | Do Nothing Before: 90.96 After: 90.96 | Do Nothing Before: 89.88 After: 89.88 | Do Nothing Before: 88.8 After: 88.8 | Do Nothing Before: 87.72 After: 87.72 | Do Nothing Before: 86.64 After: 86.64 | Do Nothing Before: 85.56 After: 85.56 | Do Nothing Before: 84.48 After: 84.48 |
| Nicholas Avenue | Serrano Ave (cont.) | Taft Ave. | Do Nothing Before: 84.97 After: 84.97 | Do Nothing Before: 84.16 After: 84.16 | Do Nothing Before: 83.35 After: 83.35 | Do Nothing Before: 82.54 After: 82.54 | Do Nothing Before: 81.73 After: 81.73 | Do Nothing Before: 80.92 After: 80.92 | Do Nothing Before: 80.11 After: 80.11 |
| Oakfield Dr. | Smokewood Dr. | East End | Do Nothing Before: 94.99 After: 94.99 | Do Nothing Before: 94.67 After: 94.67 | Do Nothing Before: 94.35 After: 94.35 | Do Nothing Before: 94.03 After: 94.03 | Do Nothing Before: 93.71 After: 93.71 | Do Nothing Before: 93.39 After: 93.39 | Do Nothing Before: 93.07 After: 93.07 |
| Oakwood Circle | Serrano Ave. | South End | Do Nothing Before: 74.95 After: 74.95 | Do Nothing Before: 73.52 After: 73.52 | Do Nothing Before: 72.09 After: 72.09 | Do Nothing Before: 70.66 After: 70.66 | Do Nothing Before: 69.23 After: 69.23 | Do Nothing Before: 67.8 After: 67.8 | Do Nothing Before: 66.37 After: 66.37 |
| Old Lamplighter Circle | West End | Old Lamplighter Ln. | Do Nothing Before: 77.98 After: 77.98 | Do Nothing Before: 77.38 After: 77.38 | Do Nothing Before: 76.78 After: 76.78 | Do Nothing Before: 76.18 After: 76.18 | Do Nothing Before: 75.58 After: 75.58 | Do Nothing Before: 74.98 After: 74.98 | Do Nothing Before: 74.38 After: 74.38 |
| Old Lamplighter Lane | Santiago Blvd. | South End | Do Nothing Before: 69.97 After: 69.97 | Do Nothing Before: 69.15 After: 69.15 | Do Nothing Before: 68.33 After: 68.33 | Do Nothing Before: 67.51 After: 67.51 | Do Nothing Before: 66.69 After: 66.69 | Do Nothing Before: 65.87 After: 65.87 | Do Nothing Before: 65.05 After: 65.05 |
| Old Ranch Circle | North End | Santiago Blvd. | Do Nothing Before: 99.89 After: 99.89 | Do Nothing Before: 96.89 After: 96.89 | Do Nothing Before: 93.89 After: 93.89 | Do Nothing Before: 90.89 After: 90.89 | Do Nothing Before: 87.88 After: 87.88 | Do Nothing Before: 84.88 After: 84.88 | Do Nothing Before: 81.88 After: 81.88 |
| Orangegrove Circle | Lincoln Cir. | North End | Do Nothing Before: 94.98 After: 94.98 | Do Nothing Before: 94.56 After: 94.56 | Do Nothing Before: 94.14 After: 94.14 | Do Nothing Before: 93.72 After: 93.72 | Do Nothing Before: 93.3 After: 93.3 | Do Nothing Before: 92.88 After: 92.88 | Do Nothing Before: 92.46 After: 92.46 |
| Orchard Lane | Lemon St. | South End | Do Nothing Before: 76.98 After: 76.98 | Do Nothing Before: 76.35 After: 76.35 | Do Nothing Before: 75.72 After: 75.72 | Do Nothing Before: 75.09 After: 75.09 | Do Nothing Before: 74.46 After: 74.46 | Do Nothing Before: 73.83 After: 73.83 | Do Nothing Before: 73.2 After: 73.2 |
| Pamela Place | Florence Cir. | Center Dr. | Do Nothing Before: 84.85 After: 84.85 | Do Nothing Before: 80.9 After: 80.9 | Do Nothing Before: 76.95 After: 76.95 | Do Nothing Before: 73 After: 73 | Do Nothing Before: 69.04 After: 69.04 | Do Nothing Before: 65.09 After: 65.09 | Do Nothing Before: 61.14 After: 61.14 |
| Parker Circle | Larson Cir. | East End | Do Nothing Before: 78.95 After: 78.95 | Do Nothing Before: 77.59 After: 77.59 | Do Nothing Before: 76.23 After: 76.23 | Do Nothing Before: 74.87 After: 74.87 | Do Nothing Before: 73.51 After: 73.51 | Do Nothing Before: 72.15 After: 72.15 | Do Nothing Before: 70.79 After: 70.79 |

## CITY OF VILLA PARK
## ENTIRE NETWORK
## $350K EXISTING FUNDING PLAN / DETAILED ANNUAL IMPROVEMENTS

| Street Name | From | To | FY 2016/17 | FY 2017/18 | FY 2018/19 | FY 2019/20 | FY 2020/21 | FY 2021/22 | FY 2022/23 |
|---|---|---|---|---|---|---|---|---|---|
| Park Villa Circle | Park Villa Place | North End | Do Nothing Before: 82.97 After: 82.97 | Do Nothing Before: 82.25 After: 82.25 | Do Nothing Before: 81.53 After: 81.53 | Do Nothing Before: 80.81 After: 80.81 | Do Nothing Before: 80.08 After: 80.08 | Do Nothing Before: 79.36 After: 79.36 | Do Nothing Before: 78.64 After: 78.64 |
| Park Villa Lane | Villa Park Rd. | Park Villa Pl | Do Nothing Before: 79.97 After: 79.97 | Do Nothing Before: 79.12 After: 79.12 | Do Nothing Before: 78.27 After: 78.27 | Do Nothing Before: 77.42 After: 77.42 | Do Nothing Before: 76.57 After: 76.57 | Do Nothing Before: 75.72 After: 75.72 | Do Nothing Before: 74.87 After: 74.87 |
| Park Villa Place | Park Villa Lane | Park Villa Cir. | Stopgap $20674 Before: 58.93 After: 58.93 | Stopgap $27827 Before: 57.18 After: 57.18 | Do Nothing Before: 55.43 After: 55.43 | Do Nothing Before: 53.68 After: 53.68 | Do Nothing Before: 51.93 After: 51.93 | Do Nothing Before: 50.18 After: 50.18 | Do Nothing Before: 48.43 After: 48.43 |
| Patrician Drive | Ballet Dr. | 146' E/o Ballet Dr. | Do Nothing Before: 94.99 After: 94.99 | Do Nothing Before: 94.85 After: 94.85 | Do Nothing Before: 94.71 After: 94.71 | Do Nothing Before: 94.57 After: 94.57 | Do Nothing Before: 94.43 After: 94.43 | Do Nothing Before: 94.29 After: 94.29 | Do Nothing Before: 94.15 After: 94.15 |
| Patrician Drive | 146' E/o Ballet Dr. | Camden Cir. CL | Do Nothing Before: 92.99 After: 92.99 | Do Nothing Before: 92.8 After: 92.8 | Do Nothing Before: 92.61 After: 92.61 | Do Nothing Before: 92.42 After: 92.42 | Do Nothing Before: 92.23 After: 92.23 | Do Nothing Before: 92.04 After: 92.04 | Do Nothing Before: 91.85 After: 91.85 |
| Patrician Drive | Camden Cir. CL | Santiago Blvd. | Do Nothing Before: 94.99 After: 94.99 | Do Nothing Before: 94.85 After: 94.85 | Do Nothing Before: 94.71 After: 94.71 | Do Nothing Before: 94.57 After: 94.57 | Do Nothing Before: 94.43 After: 94.43 | Do Nothing Before: 94.29 After: 94.29 | Do Nothing Before: 94.15 After: 94.15 |
| Patrick Drive | Bishop Cir. | Camden Cir. | Do Nothing Before: 94.97 After: 94.97 | Do Nothing Before: 94.14 After: 94.14 | Do Nothing Before: 93.31 After: 93.31 | Do Nothing Before: 92.48 After: 92.48 | Do Nothing Before: 91.64 After: 91.64 | Do Nothing Before: 90.81 After: 90.81 | Do Nothing Before: 89.98 After: 89.98 |
| Peppertree Drive | Ramas St. | Smoketree Ln. | Do Nothing Before: 94.99 After: 94.99 | Do Nothing Before: 94.85 After: 94.85 | Do Nothing Before: 94.71 After: 94.71 | Do Nothing Before: 94.57 After: 94.57 | Do Nothing Before: 94.43 After: 94.43 | Do Nothing Before: 94.29 After: 94.29 | Do Nothing Before: 94.15 After: 94.15 |
| Phelan Dr. | Windsor Dr. | South End | Do Nothing Before: 93.99 After: 93.99 | Do Nothing Before: 93.83 After: 93.83 | Do Nothing Before: 93.67 After: 93.67 | Do Nothing Before: 93.51 After: 93.51 | Do Nothing Before: 93.35 After: 93.35 | Do Nothing Before: 93.19 After: 93.19 | Do Nothing Before: 93.03 After: 93.03 |
| Portsmouth Cir. | Fitschen Rd. | East End | Do Nothing Before: 87.88 After: 87.88 | Do Nothing Before: 84.72 After: 84.72 | Do Nothing Before: 81.56 After: 81.56 | Do Nothing Before: 78.4 After: 78.4 | Do Nothing Before: 75.23 After: 75.23 | Do Nothing Before: 72.07 After: 72.07 | Do Nothing Before: 68.91 After: 68.91 |
| Potter Circle | Lincoln Cir. | North End | Do Nothing Before: 73.97 After: 73.97 | Do Nothing Before: 73.26 After: 73.26 | Do Nothing Before: 72.55 After: 72.55 | Do Nothing Before: 71.84 After: 71.84 | Do Nothing Before: 71.13 After: 71.13 | Do Nothing Before: 70.42 After: 70.42 | Do Nothing Before: 69.71 After: 69.71 |
| Prado Circle | Prado Woods Dr. | East End | Do Nothing Before: 94.99 After: 94.99 | Do Nothing Before: 94.85 After: 94.85 | Do Nothing Before: 94.71 After: 94.71 | Do Nothing Before: 94.57 After: 94.57 | Do Nothing Before: 94.43 After: 94.43 | Do Nothing Before: 94.29 After: 94.29 | Do Nothing Before: 94.15 After: 94.15 |
| Prado Woods Drive | Santiago Blvd. | Wellington Cir | Do Nothing Before: 93.99 After: 93.99 | Do Nothing Before: 93.83 After: 93.83 | Do Nothing Before: 93.67 After: 93.67 | Do Nothing Before: 93.51 After: 93.51 | Do Nothing Before: 93.35 After: 93.35 | Do Nothing Before: 93.19 After: 93.19 | Do Nothing Before: 93.03 After: 93.03 |
| Prado Woods Drive | Wellington Cir. | Villa Park Rd. | Do Nothing Before: 94.99 After: 94.99 | Do Nothing Before: 94.85 After: 94.85 | Do Nothing Before: 94.71 After: 94.71 | Do Nothing Before: 94.57 After: 94.57 | Do Nothing Before: 94.43 After: 94.43 | Do Nothing Before: 94.29 After: 94.29 | Do Nothing Before: 94.15 After: 94.15 |
| Providence Drive | Aberdeen Ln. | Lincoln St. | Do Nothing Before: 92.98 After: 92.98 | Do Nothing Before: 92.53 After: 92.53 | Do Nothing Before: 92.08 After: 92.08 | Do Nothing Before: 91.63 After: 91.63 | Do Nothing Before: 91.18 After: 91.18 | Do Nothing Before: 90.73 After: 90.73 | Do Nothing Before: 90.28 After: 90.28 |

## CITY OF VILLA PARK
## ENTIRE NETWORK
## $350K EXISTING FUNDING PLAN / DETAILED ANNUAL IMPROVEMENTS

| Street Name | From | To | FY 2016/17 | FY 2017/18 | FY 2018/19 | FY 2019/20 | FY 2020/21 | FY 2021/22 | FY 2022/23 |
|---|---|---|---|---|---|---|---|---|---|
| Radec Court | Villa Park Rd. | East End | Do Nothing Before: 89.98 After: 89.98 | Do Nothing Before: 89.59 After: 89.59 | Do Nothing Before: 89.2 After: 89.2 | Do Nothing Before: 88.81 After: 88.81 | Do Nothing Before: 88.42 After: 88.42 | Do Nothing Before: 88.03 After: 88.03 | Do Nothing Before: 87.64 After: 87.64 |
| Ragan Circle | Ludwig St. | South End | Do Nothing Before: 61.92 After: 61.92 | Stopgap $25680 Before: 59.74 After: 59.74 | Do Nothing Before: 57.56 After: 57.56 | Do Nothing Before: 55.38 After: 55.38 | Do Nothing Before: 53.2 After: 53.2 | Do Nothing Before: 51.02 After: 51.02 | Do Nothing Before: 48.84 After: 48.84 |
| Rama St. | Cerro Villa Dr. | Valley Dr. | Stopgap $109456 Before: 57.96 After: 57.96 | Do Nothing Before: 56.81 After: 56.81 | Do Nothing Before: 55.66 After: 55.66 | Do Nothing Before: 54.51 After: 54.51 | Do Nothing Before: 53.36 After: 53.36 | Do Nothing Before: 52.21 After: 52.21 | Do Nothing Before: 51.06 After: 51.06 |
| Regency Circle | West End | Center Dr. | Do Nothing Before: 92.99 After: 92.99 | Do Nothing Before: 92.8 After: 92.8 | Do Nothing Before: 92.61 After: 92.61 | Do Nothing Before: 92.42 After: 92.42 | Do Nothing Before: 92.23 After: 92.23 | Do Nothing Before: 92.04 After: 92.04 | Do Nothing Before: 91.85 After: 91.85 |
| Ridgeview Circle | West End | Daron Dr. | Do Nothing Before: 77.96 After: 77.96 | Do Nothing Before: 76.83 After: 76.83 | Do Nothing Before: 75.7 After: 75.7 | Do Nothing Before: 74.57 After: 74.57 | Do Nothing Before: 73.44 After: 73.44 | Do Nothing Before: 72.31 After: 72.31 | Do Nothing Before: 71.18 After: 71.18 |
| Ridgeview Circle | Daron Dr. | East End | Do Nothing Before: 79.96 After: 79.96 | Do Nothing Before: 78.93 After: 78.93 | Do Nothing Before: 77.9 After: 77.9 | Do Nothing Before: 76.87 After: 76.87 | Do Nothing Before: 75.84 After: 75.84 | Do Nothing Before: 74.81 After: 74.81 | Do Nothing Before: 73.78 After: 73.78 |
| Ridgewood Lane | Ludwig St. | Wildwood Wy. | Do Nothing Before: 83.98 After: 83.98 | Do Nothing Before: 83.54 After: 83.54 | Do Nothing Before: 83.1 After: 83.1 | Do Nothing Before: 82.66 After: 82.66 | Do Nothing Before: 82.22 After: 82.22 | Do Nothing Before: 81.78 After: 81.78 | Do Nothing Before: 81.34 After: 81.34 |
| Ridgeview Road | Leatrice Dr. | Crestview Cir. | Do Nothing Before: 83.96 After: 83.96 | Do Nothing Before: 83.04 After: 83.04 | Do Nothing Before: 82.12 After: 82.12 | Do Nothing Before: 81.2 After: 81.2 | Do Nothing Before: 80.28 After: 80.28 | Do Nothing Before: 79.36 After: 79.36 | Do Nothing Before: 78.44 After: 78.44 |
| Robbie Circle | Center Dr. | East End | Do Nothing Before: 61.92 After: 61.92 | Stopgap $31622 Before: 59.74 After: 59.74 | Do Nothing Before: 57.56 After: 57.56 | Do Nothing Before: 55.38 After: 55.38 | Do Nothing Before: 53.2 After: 53.2 | Do Nothing Before: 51.02 After: 51.02 | Do Nothing Before: 48.84 After: 48.84 |
| Roberto Street | Collins Ave. | Fernando Cir. | Stopgap $14238 Before: 58.96 After: 58.96 | Stopgap $17559 Before: 57.84 After: 57.84 | Do Nothing Before: 56.72 After: 56.72 | Do Nothing Before: 55.6 After: 55.6 | Do Nothing Before: 54.47 After: 54.47 | Do Nothing Before: 53.35 After: 53.35 | Do Nothing Before: 52.23 After: 52.23 |
| Robin Hood Circle | North End | South End | Do Nothing Before: 72.96 After: 72.96 | Do Nothing Before: 71.94 After: 71.94 | Do Nothing Before: 70.92 After: 70.92 | Do Nothing Before: 69.9 After: 69.9 | Do Nothing Before: 68.88 After: 68.88 | Do Nothing Before: 67.86 After: 67.86 | Do Nothing Before: 66.84 After: 66.84 |
| Robin Way | Janice Cir. | Lemon St. | Do Nothing Before: 85.99 After: 85.99 | Do Nothing Before: 85.61 After: 85.61 | Do Nothing Before: 85.23 After: 85.23 | Do Nothing Before: 84.85 After: 84.85 | Do Nothing Before: 84.47 After: 84.47 | Do Nothing Before: 84.09 After: 84.09 | Do Nothing Before: 83.71 After: 83.71 |
| Rosanne Circle | Laconia Dr. | East End | Do Nothing Before: 94.99 After: 94.99 | Do Nothing Before: 94.85 After: 94.85 | Do Nothing Before: 94.71 After: 94.71 | Do Nothing Before: 94.57 After: 94.57 | Do Nothing Before: 94.43 After: 94.43 | Do Nothing Before: 94.29 After: 94.29 | Do Nothing Before: 94.15 After: 94.15 |
| Rosenau Circle | Rosenau Dr. | East End | Do Nothing Before: 83.97 After: 83.97 | Do Nothing Before: 83.1 After: 83.1 | Do Nothing Before: 82.23 After: 82.23 | Do Nothing Before: 81.36 After: 81.36 | Do Nothing Before: 80.49 After: 80.49 | Do Nothing Before: 79.62 After: 79.62 | Do Nothing Before: 78.75 After: 78.75 |
| Rosenau Drive | West End | Tritt Cir. CL | Do Nothing Before: 86.97 After: 86.97 | Do Nothing Before: 86.23 After: 86.23 | Do Nothing Before: 85.49 After: 85.49 | Do Nothing Before: 84.75 After: 84.75 | Do Nothing Before: 84 After: 84 | Do Nothing Before: 83.26 After: 83.26 | Do Nothing Before: 82.52 After: 82.52 |

## CITY OF VILLA PARK
## ENTIRE NETWORK
## $350K EXISTING FUNDING PLAN / DETAILED ANNUAL IMPROVEMENTS

| Street Name | From | To | FY 2016/17 | FY 2017/18 | FY 2018/19 | FY 2019/20 | FY 2020/21 | FY 2021/22 | FY 2022/23 |
|---|---|---|---|---|---|---|---|---|---|
| Rosenau Drive | Tritt Cir CL | Ramas St. | Do Nothing Before: 92.98 After: 92.98 | Do Nothing Before: 92.58 After: 92.58 | Do Nothing Before: 92.18 After: 92.18 | Do Nothing Before: 91.78 After: 91.78 | Do Nothing Before: 91.38 After: 91.38 | Do Nothing Before: 90.98 After: 90.98 | Do Nothing Before: 90.58 After: 90.58 |
| Ryan Circle | North End | Serrano Ave | Do Nothing Before: 74.97 After: 74.97 | Do Nothing Before: 74.28 After: 74.28 | Do Nothing Before: 73.59 After: 73.59 | Preventive $321 Before: 72.9 After: 72.92 | Preventive $354 Before: 72.23 After: 72.25 | Do Nothing Before: 71.56 After: 71.56 | Do Nothing Before: 70.87 After: 70.87 |
| Sandra Circle | North End | Pamela Pl | Do Nothing Before: 70.71 After: 70.71 | Do Nothing Before: 63.07 After: 63.07 | Do Nothing Before: 55.43 After: 55.43 | Do Nothing Before: 47.79 After: 47.79 | Do Nothing Before: 40.13 After: 40.13 | Do Nothing Before: 32.49 After: 32.49 | Do Nothing Before: 24.85 After: 24.85 |
| San Ramon Circle | West End | Hunting Cir. | Do Nothing Before: 86.98 After: 86.98 | Do Nothing Before: 86.4 After: 86.4 | Do Nothing Before: 85.82 After: 85.82 | Do Nothing Before: 85.24 After: 85.24 | Do Nothing Before: 84.66 After: 84.66 | Do Nothing Before: 84.08 After: 84.08 | Do Nothing Before: 83.5 After: 83.5 |
| Santiago Boulevard | 500 N/o Wanda | Wanda Rd. | Do Nothing Before: 83.9 After: 83.9 | Do Nothing Before: 81.24 After: 81.24 | Do Nothing Before: 78.58 After: 78.58 | Do Nothing Before: 75.92 After: 75.92 | Do Nothing Before: 73.25 After: 73.25 | Do Nothing Before: 70.59 After: 70.59 | Do Nothing Before: 67.93 After: 67.93 |
| Santiago Boulevard | Wanda Rd. | Prado Woods Cir. | Do Nothing Before: 85.95 After: 85.95 | Do Nothing Before: 84.77 After: 84.77 | Do Nothing Before: 83.59 After: 83.59 | Do Nothing Before: 82.41 After: 82.41 | Do Nothing Before: 81.23 After: 81.23 | Do Nothing Before: 80.05 After: 80.05 | Do Nothing Before: 78.87 After: 78.87 |
| Santiago Boulevard | Prado Woods Dr. CL | Center Dr. | Do Nothing Before: 88.93 After: 88.93 | Do Nothing Before: 87.18 After: 87.18 | Do Nothing Before: 85.43 After: 85.43 | Do Nothing Before: 83.68 After: 83.68 | Do Nothing Before: 81.93 After: 81.93 | Do Nothing Before: 80.18 After: 80.18 | Do Nothing Before: 78.43 After: 78.43 |
| Santiago Boulevard | Center Dr. | Lemon St. | Do Nothing Before: 89.94 After: 89.94 | Do Nothing Before: 88.35 After: 88.35 | Do Nothing Before: 86.76 After: 86.76 | Do Nothing Before: 85.17 After: 85.17 | Do Nothing Before: 83.58 After: 83.58 | Do Nothing Before: 81.99 After: 81.99 | Do Nothing Before: 80.4 After: 80.4 |
| Santiago Boulevard | Lemon St. | Sterling Ave. CL | Do Nothing Before: 80.88 After: 80.88 | Do Nothing Before: 77.86 After: 77.86 | Do Nothing Before: 74.84 After: 74.84 | Do Nothing Before: 71.82 After: 71.82 | Do Nothing Before: 68.8 After: 68.8 | Do Nothing Before: 65.78 After: 65.78 | Do Nothing Before: 62.76 After: 62.76 |
| Santiago Boulevard | Sterling Ave. CL | Sycamore St. | Do Nothing Before: 84.91 After: 84.91 | Do Nothing Before: 82.53 After: 82.53 | Do Nothing Before: 80.15 After: 80.15 | Do Nothing Before: 77.77 After: 77.77 | Do Nothing Before: 75.38 After: 75.38 | Do Nothing Before: 73 After: 73 | Do Nothing Before: 70.62 After: 70.62 |
| Santiago Boulevard | Sycamore St. | South End | Do Nothing Before: 71.97 After: 71.97 | Do Nothing Before: 71.2 After: 71.2 | Do Nothing Before: 70.43 After: 70.43 | Do Nothing Before: 69.66 After: 69.66 | Do Nothing Before: 68.89 After: 68.89 | Do Nothing Before: 68.12 After: 68.12 | Do Nothing Before: 67.35 After: 67.35 |
| Serrano Avenue | Santiago Blvd. | Featherhill Dr. CL | Do Nothing Before: 86.94 After: 86.94 | Do Nothing Before: 85.38 After: 85.38 | Do Nothing Before: 83.82 After: 83.82 | Do Nothing Before: 82.26 After: 82.26 | Do Nothing Before: 80.7 After: 80.7 | Do Nothing Before: 79.14 After: 79.14 | Do Nothing Before: 77.58 After: 77.58 |
| Serrano Avenue | Featherhill Dr. CL | Nichols Ave. | Do Nothing Before: 52.95 After: 52.95 | Do Nothing Before: 51.66 After: 51.66 | Do Nothing Before: 50.37 After: 50.37 | Do Nothing Before: 49.08 After: 49.08 | Do Nothing Before: 47.79 After: 47.79 | Do Nothing Before: 46.5 After: 46.5 | Do Nothing Before: 45.21 After: 45.21 |
| Serrano Avenue | Nichols Ave. | Center Dr. | Do Nothing Before: 90.96 After: 90.96 | Do Nothing Before: 89.88 After: 89.88 | Do Nothing Before: 88.8 After: 88.8 | Do Nothing Before: 87.72 After: 87.72 | Do Nothing Before: 86.64 After: 86.64 | Do Nothing Before: 85.56 After: 85.56 | Do Nothing Before: 84.48 After: 84.48 |
| Serrano Avenue | Center Dr. | Lemon St. | Do Nothing Before: 81.96 After: 81.96 | Do Nothing Before: 80.99 After: 80.99 | Do Nothing Before: 80.02 After: 80.02 | Do Nothing Before: 79.05 After: 79.05 | Do Nothing Before: 78.07 After: 78.07 | Do Nothing Before: 77.1 After: 77.1 | Do Nothing Before: 76.13 After: 76.13 |

## CITY OF VILLA PARK
## ENTIRE NETWORK
## $350K EXISTING FUNDING PLAN / DETAILED ANNUAL IMPROVEMENTS

| Street Name | From | To | FY 2016/17 | FY 2017/18 | FY 2018/19 | FY 2019/20 | FY 2020/21 | FY 2021/22 | FY 2022/23 |
|---|---|---|---|---|---|---|---|---|---|
| Sherwood Circle | Santiago Blvd. | South End | Do Nothing Before: 80.97 After: 80.97 | Do Nothing Before: 80.25 After: 80.25 | Do Nothing Before: 79.53 After: 79.53 | Do Nothing Before: 78.81 After: 78.81 | Do Nothing Before: 78.09 After: 78.09 | Do Nothing Before: 77.37 After: 77.37 | Do Nothing Before: 76.65 After: 76.65 |
| Smoketree Circle | West End | Smoketree Ln. | Do Nothing Before: 94.99 After: 94.99 | Do Nothing Before: 94.85 After: 94.85 | Do Nothing Before: 94.71 After: 94.71 | Do Nothing Before: 94.57 After: 94.57 | Do Nothing Before: 94.43 After: 94.43 | Do Nothing Before: 94.29 After: 94.29 | Do Nothing Before: 94.15 After: 94.15 |
| Smokewood Drive | Alta Dr. | Taft Ave. | Do Nothing Before: 94.99 After: 94.99 | Do Nothing Before: 94.67 After: 94.67 | Do Nothing Before: 94.35 After: 94.35 | Do Nothing Before: 94.03 After: 94.03 | Do Nothing Before: 93.71 After: 93.71 | Do Nothing Before: 93.39 After: 93.39 | Do Nothing Before: 93.07 After: 93.07 |
| Smoketree Lane | Smoketree Cir. | Valley Dr. | Do Nothing Before: 93.99 After: 93.99 | Do Nothing Before: 93.83 After: 93.83 | Do Nothing Before: 93.67 After: 93.67 | Do Nothing Before: 93.51 After: 93.51 | Do Nothing Before: 93.35 After: 93.35 | Do Nothing Before: 93.19 After: 93.19 | Do Nothing Before: 93.03 After: 93.03 |
| Squires Circle | Churchill Ln. | West End | Do Nothing Before: 68.95 After: 68.95 | Do Nothing Before: 67.63 After: 67.63 | Do Nothing Before: 66.31 After: 66.31 | Do Nothing Before: 64.99 After: 64.99 | Do Nothing Before: 63.67 After: 63.67 | Do Nothing Before: 62.35 After: 62.35 | Do Nothing Before: 61.03 After: 61.03 |
| Sterling Avenue | Santiago Blvd. | Patrician Dr. | Do Nothing Before: 94.98 After: 94.98 | Do Nothing Before: 94.56 After: 94.56 | Do Nothing Before: 94.14 After: 94.14 | Do Nothing Before: 93.72 After: 93.72 | Do Nothing Before: 93.3 After: 93.3 | Do Nothing Before: 92.88 After: 92.88 | Do Nothing Before: 92.46 After: 92.46 |
| Stratford Circle | Westwood Dr. | South End | Do Nothing Before: 93.99 After: 93.99 | Do Nothing Before: 93.74 After: 93.74 | Do Nothing Before: 93.49 After: 93.49 | Do Nothing Before: 93.24 After: 93.24 | Do Nothing Before: 92.99 After: 92.99 | Do Nothing Before: 92.74 After: 92.74 | Do Nothing Before: 92.49 After: 92.49 |
| Sunkist Circle | North End | Arden Villa Dr. | Do Nothing Before: 73.48 After: 73.48 | Do Nothing Before: 72.75 After: 72.75 | Do Nothing Before: 72.02 After: 72.02 | Do Nothing Before: 71.29 After: 71.29 | Do Nothing Before: 70.56 After: 70.56 | Do Nothing Before: 69.83 After: 69.83 | Do Nothing Before: 69.1 After: 69.1 |
| Sycamore Circle | Santiago Blvd. | West/East End | Do Nothing Before: 75.97 After: 75.97 | Do Nothing Before: 75.31 After: 75.31 | Do Nothing Before: 74.65 After: 74.65 | Do Nothing Before: 73.99 After: 73.99 | Do Nothing Before: 73.33 After: 73.33 | Do Nothing Before: 72.67 After: 72.67 | Do Nothing Before: 72.01 After: 72.01 |
| Sycamore St. | Taft Ave. | Santiago Blvd. | Do Nothing Before: 79.98 After: 79.98 | Do Nothing Before: 79.43 After: 79.43 | Do Nothing Before: 78.88 After: 78.88 | Do Nothing Before: 78.33 After: 78.33 | Do Nothing Before: 77.78 After: 77.78 | Do Nothing Before: 77.23 After: 77.23 | Do Nothing Before: 76.68 After: 76.68 |
| Tacoma Circle | West City Limit | East End | Do Nothing Before: 92.93 After: 92.93 | Do Nothing Before: 91.09 After: 91.09 | Do Nothing Before: 89.25 After: 89.25 | Do Nothing Before: 87.41 After: 87.41 | Do Nothing Before: 85.56 After: 85.56 | Do Nothing Before: 83.72 After: 83.72 | Do Nothing Before: 81.88 After: 81.88 |
| Taft Ave. | Santiago Blvd. | 30' W/o Smokewood Dr | Do Nothing Before: 80.96 After: 80.96 | Do Nothing Before: 79.81 After: 79.81 | Do Nothing Before: 78.66 After: 78.66 | Do Nothing Before: 77.51 After: 77.51 | Do Nothing Before: 76.35 After: 76.35 | Do Nothing Before: 75.2 After: 75.2 | Do Nothing Before: 74.05 After: 74.05 |
| Taft Ave. | 30' W/o Smokewood Dr | Nichols Ave. CL | Do Nothing Before: 71.93 After: 71.93 | Do Nothing Before: 70.23 After: 70.23 | Do Nothing Before: 68.53 After: 68.53 | Do Nothing Before: 66.83 After: 66.83 | Do Nothing Before: 65.13 After: 65.13 | Do Nothing Before: 63.43 After: 63.43 | Do Nothing Before: 61.73 After: 61.73 |
| Taft Ave. | Nichols Ave. CL | Center Dr. | Do Nothing Before: 63.92 After: 63.92 | Do Nothing Before: 61.73 After: 61.73 | Stopgap $84754 Before: 59.54 After: 59.54 | Stopgap $124826 Before: 57.35 After: 57.35 | Do Nothing Before: 55.16 After: 55.16 | Do Nothing Before: 52.97 After: 52.97 | Do Nothing Before: 50.78 After: 50.78 |
| Taft Ave. | 30' W/o Smokewood Dr | Santiago Blvd. | Do Nothing Before: 71.93 After: 71.93 | Do Nothing Before: 70.23 After: 70.23 | Do Nothing Before: 68.53 After: 68.53 | Do Nothing Before: 66.83 After: 66.83 | Do Nothing Before: 65.13 After: 65.13 | Do Nothing Before: 63.43 After: 63.43 | Do Nothing Before: 61.73 After: 61.73 |

## CITY OF VILLA PARK
## ENTIRE NETWORK
## $350K EXISTING FUNDING PLAN / DETAILED ANNUAL IMPROVEMENTS

| Street Name | From | To | FY 2016/17 | FY 2017/18 | FY 2018/19 | FY 2019/20 | FY 2020/21 | FY 2021/22 | FY 2022/23 |
|---|---|---|---|---|---|---|---|---|---|
| Taft Ave. | Nichols Ave. CL | 30' W/o Smokewood Dr | Stopgap $75838 Before: 52.89 After: 52.89 | Stopgap $97069 Before: 50.04 After: 50.04 | Do Nothing Before: 47.19 After: 47.19 | Do Nothing Before: 44.34 After: 44.34 | Do Nothing Before: 41.48 After: 41.48 | Do Nothing Before: 38.63 After: 38.63 | Do Nothing Before: 35.78 After: 35.78 |
| Taft Ave. | Nichols Ave. CL | Center Dr. | Do Nothing Before: 65.92 After: 65.92 | Do Nothing Before: 63.86 After: 63.86 | Preventive $7020 Before: 61.8 After: 61.93 | Stopgap $81642 Before: 59.87 After: 59.87 | Stopgap $120628 Before: 57.8 After: 57.8 | Stopgap $161698 Before: 55.74 After: 55.74 | Stopgap $205124 Before: 53.68 After: 53.68 |
| Taft Ave. | Center Dr. | Lemon St. | Do Nothing Before: 78.95 After: 78.95 | Do Nothing Before: 77.68 After: 77.68 | Do Nothing Before: 76.41 After: 76.41 | Do Nothing Before: 75.14 After: 75.14 | Do Nothing Before: 73.86 After: 73.86 | Do Nothing Before: 72.59 After: 72.59 | Do Nothing Before: 71.32 After: 71.32 |
| Taft Ave. | Lemon St. | Ludwig St. CL | Do Nothing Before: 85.97 After: 85.97 | Do Nothing Before: 85.12 After: 85.12 | Do Nothing Before: 84.27 After: 84.27 | Do Nothing Before: 83.42 After: 83.42 | Do Nothing Before: 82.57 After: 82.57 | Do Nothing Before: 81.72 After: 81.72 | Do Nothing Before: 80.87 After: 80.87 |
| Taft Ave. | Ludwig St. CL | Sycamore St. CL | Do Nothing Before: 89.98 After: 89.98 | Do Nothing Before: 89.37 After: 89.37 | Do Nothing Before: 88.76 After: 88.76 | Do Nothing Before: 88.15 After: 88.15 | Do Nothing Before: 87.54 After: 87.54 | Do Nothing Before: 86.93 After: 86.93 | Do Nothing Before: 86.32 After: 86.32 |
| Taft Ave. | Sycamore St. CL | Cannon St. | Do Nothing Before: 81.98 After: 81.98 | Do Nothing Before: 81.49 After: 81.49 | Do Nothing Before: 81 After: 81 | Do Nothing Before: 80.51 After: 80.51 | Do Nothing Before: 80.02 After: 80.02 | Do Nothing Before: 79.53 After: 79.53 | Do Nothing Before: 79.04 After: 79.04 |
| Taft Ave. | Center Dr. | Lemon St. | Do Nothing Before: 85.97 After: 85.97 | Do Nothing Before: 85.12 After: 85.12 | Do Nothing Before: 84.27 After: 84.27 | Preventive $152 Before: 83.42 After: 83.44 | Preventive $176 Before: 82.59 After: 82.61 | Preventive $202 Before: 81.76 After: 81.79 | Preventive $228 Before: 80.94 After: 80.96 |
| Taft Ave. | Lemon St. | Ludwig St. CL | Do Nothing Before: 85.97 After: 85.97 | Do Nothing Before: 85.12 After: 85.12 | Do Nothing Before: 84.27 After: 84.27 | Do Nothing Before: 83.42 After: 83.42 | Do Nothing Before: 82.57 After: 82.57 | Do Nothing Before: 81.72 After: 81.72 | Do Nothing Before: 80.87 After: 80.87 |
| Taft Ave. | Ludwig St. CL | Sycamore St CL | Do Nothing Before: 81.96 After: 81.96 | Do Nothing Before: 80.87 After: 80.87 | Do Nothing Before: 79.78 After: 79.78 | Do Nothing Before: 78.69 After: 78.69 | Do Nothing Before: 77.59 After: 77.59 | Do Nothing Before: 76.5 After: 76.5 | Do Nothing Before: 75.41 After: 75.41 |
| Taft Ave. | Sycamore St CL | Cannon St | Do Nothing Before: 71.97 After: 71.97 | Do Nothing Before: 71.2 After: 71.2 | Do Nothing Before: 70.43 After: 70.43 | Do Nothing Before: 69.66 After: 69.66 | Preventive $3264 Before: 68.89 After: 68.91 | Do Nothing Before: 68.14 After: 68.14 | Do Nothing Before: 67.37 After: 67.37 |
| Three Arches Circle | North End | Arden Villla Dr. | Do Nothing Before: 78.79 After: 78.79 | Do Nothing Before: 78.21 After: 78.21 | Do Nothing Before: 77.63 After: 77.63 | Do Nothing Before: 77.05 After: 77.05 | Do Nothing Before: 76.47 After: 76.47 | Do Nothing Before: 75.89 After: 75.89 | Do Nothing Before: 75.31 After: 75.31 |
| Timothy Lane | Jocotal Ave. | Amate Cir. | Do Nothing Before: 94.99 After: 94.99 | Do Nothing Before: 94.85 After: 94.85 | Do Nothing Before: 94.71 After: 94.71 | Do Nothing Before: 94.57 After: 94.57 | Do Nothing Before: 94.43 After: 94.43 | Do Nothing Before: 94.29 After: 94.29 | Do Nothing Before: 94.15 After: 94.15 |
| Trit Circle | Rosenau Dr. | South End | Do Nothing Before: 83.98 After: 83.98 | Do Nothing Before: 83.54 After: 83.54 | Do Nothing Before: 83.1 After: 83.1 | Do Nothing Before: 82.66 After: 82.66 | Do Nothing Before: 82.22 After: 82.22 | Do Nothing Before: 81.78 After: 81.78 | Do Nothing Before: 81.34 After: 81.34 |
| Valencia Circle | West End | Walker Ranch Rd. | Do Nothing Before: 92.96 After: 92.96 | Do Nothing Before: 91.79 After: 91.79 | Do Nothing Before: 90.62 After: 90.62 | Do Nothing Before: 89.45 After: 89.45 | Do Nothing Before: 88.28 After: 88.28 | Do Nothing Before: 87.11 After: 87.11 | Do Nothing Before: 85.94 After: 85.94 |
| Valley Drive | Center Dr. | Lemon St. | Do Nothing Before: 69.7 After: 69.7 | Do Nothing Before: 61.79 After: 61.79 | Do Nothing Before: 53.88 After: 53.88 | Do Nothing Before: 45.97 After: 45.97 | Do Nothing Before: 38.04 After: 38.04 | Do Nothing Before: 30.13 After: 30.13 | Do Nothing Before: 22.22 After: 22.22 |

## CITY OF VILLA PARK
## ENTIRE NETWORK
## $350K EXISTING FUNDING PLAN / DETAILED ANNUAL IMPROVEMENTS

| Street Name | From | To | FY 2016/17 | FY 2017/18 | FY 2018/19 | FY 2019/20 | FY 2020/21 | FY 2021/22 | FY 2022/23 |
|---|---|---|---|---|---|---|---|---|---|
| Valley Drive | Lemon St. | 1275' N/o Lemo St. | Do Nothing Before: 68.94 After: 68.94 | Do Nothing Before: 67.35 After: 67.35 | Do Nothing Before: 65.76 After: 65.76 | Do Nothing Before: 64.17 After: 64.17 | Do Nothing Before: 62.57 After: 62.57 | Do Nothing Before: 60.98 After: 60.98 | Do Nothing Before: 59.39 After: 59.39 |
| Valley Drive | 1275' N/o Lemon St. | Brewery Wy | Do Nothing Before: 88.98 After: 88.98 | Do Nothing Before: 88.42 After: 88.42 | Do Nothing Before: 87.86 After: 87.86 | Do Nothing Before: 87.3 After: 87.3 | Do Nothing Before: 86.73 After: 86.73 | Do Nothing Before: 86.17 After: 86.17 | Do Nothing Before: 85.61 After: 85.61 |
| Valley Drive | Brewery Wy | Loma St. CL | Do Nothing Before: 67.94 After: 67.94 | Do Nothing Before: 66.38 After: 66.38 | Do Nothing Before: 64.82 After: 64.82 | Do Nothing Before: 63.26 After: 63.26 | Preventive $5189 Before: 61.69 After: 61.77 | Do Nothing Before: 60.21 After: 60.21 | Do Nothing Before: 58.65 After: 58.65 |
| Valley Drive | Loma St. CL | Cerro Villa Dr. | Do Nothing Before: 67.95 After: 67.95 | Do Nothing Before: 66.53 After: 66.53 | Do Nothing Before: 65.11 After: 65.11 | Do Nothing Before: 63.69 After: 63.69 | Do Nothing Before: 62.26 After: 62.26 | Do Nothing Before: 60.84 After: 60.84 | Do Nothing Before: 59.42 After: 59.42 |
| Verde Lomas Circle | North End | Taft Ave. | Do Nothing Before: 82.96 After: 82.96 | Do Nothing Before: 81.99 After: 81.99 | Do Nothing Before: 81.02 After: 81.02 | Do Nothing Before: 80.05 After: 80.05 | Do Nothing Before: 79.07 After: 79.07 | Do Nothing Before: 78.1 After: 78.1 | Do Nothing Before: 77.13 After: 77.13 |
| Verde Lomas Dr. | Via Bravo | Santiago Blvd. | Do Nothing Before: 94.99 After: 94.99 | Do Nothing Before: 94.85 After: 94.85 | Do Nothing Before: 94.71 After: 94.71 | Do Nothing Before: 94.57 After: 94.57 | Do Nothing Before: 94.43 After: 94.43 | Do Nothing Before: 94.29 After: 94.29 | Do Nothing Before: 94.15 After: 94.15 |
| Via Bravo | West End | Lemon St. | Do Nothing Before: 71.95 After: 71.95 | Do Nothing Before: 70.76 After: 70.76 | Do Nothing Before: 69.57 After: 69.57 | Do Nothing Before: 68.38 After: 68.38 | Do Nothing Before: 67.18 After: 67.18 | Do Nothing Before: 65.99 After: 65.99 | Do Nothing Before: 64.8 After: 64.8 |
| Via Bravo | Lemon St. | Verde Lomas Dr. | Do Nothing Before: 92.98 After: 92.98 | Do Nothing Before: 92.39 After: 92.39 | Do Nothing Before: 91.8 After: 91.8 | Do Nothing Before: 91.21 After: 91.21 | Do Nothing Before: 90.62 After: 90.62 | Do Nothing Before: 90.03 After: 90.03 | Do Nothing Before: 89.44 After: 89.44 |
| Vida Drive | Francisco Dr. | Fernando Cir. | Do Nothing Before: 69.97 After: 69.97 | Do Nothing Before: 69.15 After: 69.15 | Do Nothing Before: 68.33 After: 68.33 | Do Nothing Before: 67.51 After: 67.51 | Do Nothing Before: 66.69 After: 66.69 | Do Nothing Before: 65.87 After: 65.87 | Do Nothing Before: 65.05 After: 65.05 |
| Villa Isle Circle | North End | Villa Isle Dr. | Do Nothing Before: 77.95 After: 77.95 | Do Nothing Before: 76.69 After: 76.69 | Do Nothing Before: 75.43 After: 75.43 | Do Nothing Before: 74.17 After: 74.17 | Do Nothing Before: 72.91 After: 72.91 | Do Nothing Before: 71.65 After: 71.65 | Do Nothing Before: 70.39 After: 70.39 |
| Villa Isle Drive | Canyon Dr. | Mesa Dr. | Do Nothing Before: 86.97 After: 86.97 | Do Nothing Before: 86.23 After: 86.23 | Do Nothing Before: 85.49 After: 85.49 | Do Nothing Before: 84.75 After: 84.75 | Do Nothing Before: 84 After: 84 | Do Nothing Before: 83.26 After: 83.26 | Do Nothing Before: 82.52 After: 82.52 |
| Villa Drive | West End | Valley Dr. | Do Nothing Before: 82.98 After: 82.98 | Do Nothing Before: 82.51 After: 82.51 | Do Nothing Before: 82.04 After: 82.04 | Do Nothing Before: 81.57 After: 81.57 | Do Nothing Before: 81.1 After: 81.1 | Do Nothing Before: 80.63 After: 80.63 | Do Nothing Before: 80.16 After: 80.16 |
| Villa Park Rd. | Wanda Rd. | Prado Woods Dr. CL | Do Nothing Before: 86.94 After: 86.94 | Do Nothing Before: 85.43 After: 85.43 | Do Nothing Before: 83.92 After: 83.92 | Do Nothing Before: 82.41 After: 82.41 | Do Nothing Before: 80.9 After: 80.9 | Do Nothing Before: 79.39 After: 79.39 | Do Nothing Before: 77.88 After: 77.88 |
| Villa Park Rd. | Prado Woods Dr. CL | Radec Ct. CL | Do Nothing Before: 91.96 After: 91.96 | Do Nothing Before: 91.03 After: 91.03 | Do Nothing Before: 90.1 After: 90.1 | Do Nothing Before: 89.17 After: 89.17 | Do Nothing Before: 88.24 After: 88.24 | Do Nothing Before: 87.31 After: 87.31 | Do Nothing Before: 86.38 After: 86.38 |
| Villa Park Rd. | Radec Ct. CL | Center Dr. | Do Nothing Before: 90.96 After: 90.96 | Do Nothing Before: 89.92 After: 89.92 | Do Nothing Before: 88.88 After: 88.88 | Do Nothing Before: 87.84 After: 87.84 | Do Nothing Before: 86.79 After: 86.79 | Do Nothing Before: 85.75 After: 85.75 | Do Nothing Before: 84.71 After: 84.71 |

## CITY OF VILLA PARK
## ENTIRE NETWORK
## $350K EXISTING FUNDING PLAN / DETAILED ANNUAL IMPROVEMENTS

| Street Name | From | To | FY 2016/17 | FY 2017/18 | FY 2018/19 | FY 2019/20 | FY 2020/21 | FY 2021/22 | FY 2022/23 |
|---|---|---|---|---|---|---|---|---|---|
| Villa Park Rd. | Wanda Rd. | Prado Woods Dr. CL | Do Nothing Before: 78.91 After: 78.91 | Preventive $281 Before: 76.48 After: 76.66 | Preventive $397 Before: 74.23 After: 74.42 | Preventive $520 Before: 71.99 After: 72.17 | Preventive $686 Before: 69.74 After: 69.92 | Preventive $1149 Before: 67.49 After: 67.68 | Do Nothing Before: 65.25 After: 65.25 |
| Villa Park Rd. | Prado Woods Dr. CL | Radec Ct. CL | Do Nothing Before: 71.88 After: 71.88 | Preventive $2173 Before: 68.64 After: 68.96 | Preventive $3631 Before: 65.72 After: 66.03 | Do Nothing Before: 62.79 After: 62.79 | Stopgap $70452 Before: 59.54 After: 59.54 | Stopgap $118718 Before: 56.3 After: 56.3 | Do Nothing Before: 53.06 After: 53.06 |
| Villa Park Rd. | Radec Ct. CL | Center Dr. | Do Nothing Before: 92.97 After: 92.97 | Do Nothing Before: 92.16 After: 92.16 | Do Nothing Before: 91.35 After: 91.35 | Do Nothing Before: 90.54 After: 90.54 | Do Nothing Before: 89.73 After: 89.73 | Do Nothing Before: 88.92 After: 88.92 | Do Nothing Before: 88.11 After: 88.11 |
| Villa Park Rd. | Center Dr. | Lemon St. | Do Nothing Before: 94.98 After: 94.98 | Do Nothing Before: 94.4 After: 94.4 | Do Nothing Before: 93.82 After: 93.82 | Do Nothing Before: 93.24 After: 93.24 | Do Nothing Before: 92.66 After: 92.66 | Do Nothing Before: 92.08 After: 92.08 | Do Nothing Before: 91.5 After: 91.5 |
| Villa Park Rd. | Center Dr. | Lemon St. | Do Nothing Before: 77.9 After: 77.9 | Do Nothing Before: 75.35 After: 75.35 | Do Nothing Before: 72.8 After: 72.8 | Do Nothing Before: 70.25 After: 70.25 | Preventive $3923 Before: 67.7 After: 67.9 | Preventive $5719 Before: 65.36 After: 65.57 | Do Nothing Before: 63.02 After: 63.02 |
| Villa Vista Way | West City Limit | South End | Do Nothing Before: 75.92 After: 75.92 | Do Nothing Before: 73.72 After: 73.72 | Do Nothing Before: 71.52 After: 71.52 | Do Nothing Before: 69.32 After: 69.32 | Do Nothing Before: 67.11 After: 67.11 | Do Nothing Before: 64.91 After: 64.91 | Do Nothing Before: 62.71 After: 62.71 |
| Villa Woods Circle | Villa Woods Dr. | East End | Do Nothing Before: 75.95 After: 75.95 | Do Nothing Before: 74.65 After: 74.65 | Do Nothing Before: 73.35 After: 73.35 | Do Nothing Before: 72.05 After: 72.05 | Do Nothing Before: 70.75 After: 70.75 | Do Nothing Before: 69.45 After: 69.45 | Do Nothing Before: 68.15 After: 68.15 |
| Villa Woods Drive | North End | Alice Ln. | Do Nothing Before: 72.94 After: 72.94 | Do Nothing Before: 71.48 After: 71.48 | Do Nothing Before: 70.02 After: 70.02 | Do Nothing Before: 68.56 After: 68.56 | Do Nothing Before: 67.09 After: 67.09 | Do Nothing Before: 65.63 After: 65.63 | Do Nothing Before: 64.17 After: 64.17 |
| Walker Ranch Circle | North End | Brewery Wy. | Do Nothing Before: 93.96 After: 93.96 | Do Nothing Before: 92.96 After: 92.96 | Do Nothing Before: 91.96 After: 91.96 | Do Nothing Before: 90.96 After: 90.96 | Do Nothing Before: 89.96 After: 89.96 | Do Nothing Before: 88.96 After: 88.96 | Do Nothing Before: 87.96 After: 87.96 |
| Wanda Road | Santiago Blvd. | 640' S/o Santiago Blvd. | Do Nothing Before: 81.94 After: 81.94 | Do Nothing Before: 80.36 After: 80.36 | Do Nothing Before: 78.78 After: 78.78 | Do Nothing Before: 77.2 After: 77.2 | Do Nothing Before: 75.61 After: 75.61 | Do Nothing Before: 74.03 After: 74.03 | Do Nothing Before: 72.45 After: 72.45 |
| Wanda Road | Villa Park Rd. CL | Aberdeen Ln CL | Preventive $7896 Before: 63.9 After: 64.12 | Do Nothing Before: 61.48 After: 61.48 | Stopgap $140631 Before: 58.84 After: 58.84 | Do Nothing Before: 56.2 After: 56.2 | Do Nothing Before: 53.55 After: 53.55 | Do Nothing Before: 50.91 After: 50.91 | Do Nothing Before: 48.27 After: 48.27 |
| Wanda Road | Aberdeen Ln CL | Collins Ave. | Do Nothing Before: 78.94 After: 78.94 | Do Nothing Before: 77.4 After: 77.4 | Do Nothing Before: 75.86 After: 75.86 | Do Nothing Before: 74.32 After: 74.32 | Do Nothing Before: 72.78 After: 72.78 | Do Nothing Before: 71.24 After: 71.24 | Do Nothing Before: 69.7 After: 69.7 |
| Wanda Road | Santiago Blvd | 640' S/o Santiago Blvd | Do Nothing Before: 81.94 After: 81.94 | Do Nothing Before: 80.36 After: 80.36 | Preventive $303 Before: 78.78 After: 78.86 | Preventive $438 Before: 77.28 After: 77.36 | Preventive $581 Before: 75.78 After: 75.86 | Preventive $732 Before: 74.28 After: 74.35 | Preventive $892 Before: 72.77 After: 72.85 |
| Wellington Circle | Prado Woods Dr. | East End | Do Nothing Before: 94.98 After: 94.98 | Do Nothing Before: 94.56 After: 94.56 | Do Nothing Before: 94.14 After: 94.14 | Do Nothing Before: 93.72 After: 93.72 | Do Nothing Before: 93.3 After: 93.3 | Do Nothing Before: 92.88 After: 92.88 | Do Nothing Before: 92.46 After: 92.46 |
| Westwood Drive | Santiago Blvd. | Athens Ave. | Do Nothing Before: 94.99 After: 94.99 | Do Nothing Before: 94.79 After: 94.79 | Do Nothing Before: 94.59 After: 94.59 | Do Nothing Before: 94.39 After: 94.39 | Do Nothing Before: 94.19 After: 94.19 | Do Nothing Before: 93.99 After: 93.99 | Do Nothing Before: 93.79 After: 93.79 |

**CITY OF VILLA PARK**
**ENTIRE NETWORK**
**$350K EXISTING FUNDING PLAN / DETAILED ANNUAL IMPROVEMENTS**

| Street Name | From | To | FY 2016/17 | FY 2017/18 | FY 2018/19 | FY 2019/20 | FY 2020/21 | FY 2021/22 | FY 2022/23 |
|---|---|---|---|---|---|---|---|---|---|
| Wildwood Circle | Wildwood Wy | East End | Do Nothing Before: 74.94 After: 74.94 | Do Nothing Before: 73.42 After: 73.42 | Do Nothing Before: 71.9 After: 71.9 | Do Nothing Before: 70.38 After: 70.38 | Do Nothing Before: 68.86 After: 68.86 | Do Nothing Before: 67.34 After: 67.34 | Do Nothing Before: 65.82 After: 65.82 |
| Wildwood Way | Wildwood Cir | Taft Ave. | Do Nothing Before: 61.91 After: 61.91 | Stopgap $21047 Before: 59.6 After: 59.6 | Do Nothing Before: 57.29 After: 57.29 | Do Nothing Before: 54.98 After: 54.98 | Do Nothing Before: 52.67 After: 52.67 | Do Nothing Before: 50.36 After: 50.36 | Do Nothing Before: 48.05 After: 48.05 |
| Wildwood Way | Taft Ave. | Ridgewood Ln. | Do Nothing Before: 73.97 After: 73.97 | Do Nothing Before: 73.26 After: 73.26 | Do Nothing Before: 72.55 After: 72.55 | Do Nothing Before: 71.84 After: 71.84 | Do Nothing Before: 71.13 After: 71.13 | Do Nothing Before: 70.42 After: 70.42 | Do Nothing Before: 69.71 After: 69.71 |
| Winn Circle | West End | Center Dr. | Do Nothing Before: 79.96 After: 79.96 | Do Nothing Before: 78.82 After: 78.82 | Do Nothing Before: 77.68 After: 77.68 | Do Nothing Before: 76.54 After: 76.54 | Do Nothing Before: 75.39 After: 75.39 | Do Nothing Before: 74.25 After: 74.25 | Do Nothing Before: 73.11 After: 73.11 |
| Winchester Cir. | Phelan Dr. | East End | Do Nothing Before: 94.98 After: 94.98 | Do Nothing Before: 94.56 After: 94.56 | Do Nothing Before: 94.14 After: 94.14 | Do Nothing Before: 93.72 After: 93.72 | Do Nothing Before: 93.3 After: 93.3 | Do Nothing Before: 92.88 After: 92.88 | Do Nothing Before: 92.46 After: 92.46 |
| Windsor Drive | Phelan Dr. | Center Dr. | Do Nothing Before: 94.99 After: 94.99 | Do Nothing Before: 94.85 After: 94.85 | Do Nothing Before: 94.71 After: 94.71 | Do Nothing Before: 94.57 After: 94.57 | Do Nothing Before: 94.43 After: 94.43 | Do Nothing Before: 94.29 After: 94.29 | Do Nothing Before: 94.15 After: 94.15 |
| Workman Circle | North End | Santiago Blvd. | Do Nothing Before: 87.89 After: 87.89 | Do Nothing Before: 84.89 After: 84.89 | Do Nothing Before: 81.89 After: 81.89 | Do Nothing Before: 78.89 After: 78.89 | Do Nothing Before: 75.88 After: 75.88 | Do Nothing Before: 72.88 After: 72.88 | Do Nothing Before: 69.88 After: 69.88 |
| Wulff Drive | Lincoln Cir. | North End | Do Nothing Before: 93.99 After: 93.99 | Do Nothing Before: 93.83 After: 93.83 | Do Nothing Before: 93.67 After: 93.67 | Do Nothing Before: 93.51 After: 93.51 | Do Nothing Before: 93.35 After: 93.35 | Do Nothing Before: 93.19 After: 93.19 | Do Nothing Before: 93.03 After: 93.03 |

## CITY OF VILLA PARK
## MPAH
## $200K EXISTING FUNDING PLAN / DETAILED ANNUAL IMPROVEMENTS

| Street Name | From | To | FY 2016/17 | FY 2017/18 | FY 2018/19 | FY 2019/20 | FY 2020/21 | FY 2021/22 | FY 2022/23 |
|---|---|---|---|---|---|---|---|---|---|
| Cannon St | Loma St. | Serrano Ave CL | Preventive $4921 Before: 63.96 After: 63.99 | Preventive $5582 Before: 63.01 After: 63.04 | Preventive $6285 Before: 62.05 After: 62.09 | Preventive $7018 Before: 61.1 After: 61.13 | Preventive $7796 Before: 60.14 After: 60.17 | Stopgap $90566 Before: 59.19 After: 59.19 | Do Nothing Before: 58.2 After: 58.2 |
| Cannon St | Serrano Ave. CL | Taft. Ave | Do Nothing Before: 93.99 After: 93.99 | (2) Surface Treatment - Slurry Seal $11207 Before: 93.83 After: 94.32 | Do Nothing Before: 94.16 After: 94.16 | Do Nothing Before: 94 After: 94 | Do Nothing Before: 93.84 After: 93.84 | Do Nothing Before: 93.68 After: 93.68 | Do Nothing Before: 93.52 After: 93.52 |
| Cannon St | Loma St. | Serrano Ave. CL | Preventive $5971 Before: 61.96 After: 61.99 | Preventive $6696 Before: 60.95 After: 60.99 | Stopgap $71311 Before: 59.95 After: 59.95 | Do Nothing Before: 58.91 After: 58.91 | Do Nothing Before: 57.87 After: 57.87 | Do Nothing Before: 56.83 After: 56.83 | Do Nothing Before: 55.79 After: 55.79 |
| Cannon St | Serrano Ave. | Taft Ave. | Do Nothing Before: 94.99 After: 94.99 | Do Nothing Before: 94.86 After: 94.86 | Do Nothing Before: 94.72 After: 94.72 | Do Nothing Before: 94.58 After: 94.58 | Do Nothing Before: 94.44 After: 94.44 | Do Nothing Before: 94.3 After: 94.3 | Do Nothing Before: 94.16 After: 94.16 |
| Collins Ave. | Wanda Rd. | 500' E/o Wanda St. | Major Below Critical $29497 Before: 56.95 After: 100 | Do Nothing Before: 97 After: 97 | Do Nothing Before: 94 After: 94 | Do Nothing Before: 91 After: 91 | Do Nothing Before: 87.99 After: 87.99 | Do Nothing Before: 84.99 After: 84.99 | Do Nothing Before: 81.99 After: 81.99 |
| Meats Avenue | Santiago Blvd. | 900' E/o Santiago Blvd. | Preventive $108 Before: 84.98 After: 84.99 | Preventive + (2) Surface Treatment - Slurry Seal $7017 Before: 84.58 After: 85.82 | Do Nothing Before: 85.41 After: 85.41 | Do Nothing Before: 85 After: 85 | Do Nothing Before: 84.59 After: 84.59 | Do Nothing Before: 84.18 After: 84.18 | Do Nothing Before: 83.77 After: 83.77 |
| Meats Avenue | 900' E/o Santiago Blvd. | Stone Pine Rd. (org0 | Preventive $1090 Before: 69.97 After: 69.99 | Preventive $1389 Before: 69.17 After: 69.19 | Preventive $1706 Before: 68.37 After: 68.39 | Preventive $2040 Before: 67.57 After: 67.59 | Preventive $2393 Before: 66.77 After: 66.79 | Preventive $2766 Before: 65.97 After: 65.99 | Do Nothing Before: 65.17 After: 65.17 |
| Meats Avenue | Santiago Blvd. | 900; E/o Santiago Blvd. | Preventive + (2) Surface Treatment - Slurry Seal $7173 Before: 76.98 After: 78.88 | Preventive $378 Before: 78.25 After: 78.26 | Do Nothing Before: 77.63 After: 77.63 | Do Nothing Before: 77 After: 77 | Do Nothing Before: 76.37 After: 76.37 | Do Nothing Before: 75.74 After: 75.74 | Do Nothing Before: 75.11 After: 75.11 |
| Meats Avenue | 900' E/o Santiago Blvd. | Santiago Blvd. | Preventive + (2) Surface Treatment - Slurry Seal $7606 Before: 71.97 After: 74.29 | Preventive $798 Before: 73.53 After: 73.55 | Do Nothing Before: 72.78 After: 72.78 | Do Nothing Before: 72.01 After: 72.01 | Do Nothing Before: 71.24 After: 71.24 | Do Nothing Before: 70.47 After: 70.47 | Do Nothing Before: 69.7 After: 69.7 |
| Taft Ave. | Santiago Blvd. | 90' W/o Smokewood Dr. | Preventive $263 Before: 80.96 After: 81 | Preventive + (2) Surface Treatment - Slurry Seal $9609 Before: 79.85 After: 83.35 | Do Nothing Before: 82.2 After: 82.2 | Do Nothing Before: 81.05 After: 81.05 | Do Nothing Before: 79.89 After: 79.89 | Do Nothing Before: 78.74 After: 78.74 | Do Nothing Before: 77.59 After: 77.59 |
| Taft Ave. | 90' W/o Smokewood Dr. | Nichols Ave. CL | Preventive + (2) Surface Treatment - Slurry Seal $5548 Before: 71.93 After: 77.14 | Preventive $458 Before: 75.44 After: 75.53 | Do Nothing Before: 73.83 After: 73.83 | Do Nothing Before: 72.13 After: 72.13 | Do Nothing Before: 70.43 After: 70.43 | Do Nothing Before: 68.73 After: 68.73 | Do Nothing Before: 67.03 After: 67.03 |

## CITY OF VILLA PARK
## MPAH
## $200K EXISTING FUNDING PLAN / DETAILED ANNUAL IMPROVEMENTS

| | | | | | | | | | |
|---|---|---|---|---|---|---|---|---|---|
| Taft Ave. | Nichols Ave. CL | Center Dr. | Preventive $5401 Before: 63.92 After: 64.07 | Preventive $6763 Before: 61.89 After: 62.04 | Stopgap $79430 Before: 59.86 After: 59.86 | Stopgap $119342 Before: 57.67 After: 57.67 | Do Nothing Before: 55.48 After: 55.48 | Do Nothing Before: 53.29 After: 53.29 | Do Nothing Before: 51.1 After: 51.1 |
| Taft Ave. | 90' W/o Smokewood Dr. | Santiago Blvd. | Preventive + (2) Surface Treatment - Slurry Seal $10251 Before: 71.93 After: 77.14 | Preventive $846 Before: 75.44 After: 75.53 | Do Nothing Before: 73.83 After: 73.83 | Do Nothing Before: 72.13 After: 72.13 | Do Nothing Before: 70.43 After: 70.43 | Do Nothing Before: 68.73 After: 68.73 | Do Nothing Before: 67.03 After: 67.03 |
| Taft Ave. | Nichols Ave. CL | 90' W/o Smokewood Dr. | Major Below Critical $55298 Before: 52.89 After: 100 | Do Nothing Before: 97 After: 97 | Do Nothing Before: 94 After: 94 | Do Nothing Before: 91 After: 91 | Do Nothing Before: 87.99 After: 87.99 | Do Nothing Before: 84.99 After: 84.99 | Do Nothing Before: 81.99 After: 81.99 |
| Taft Ave. | Nichols Ave. CL | Center Dr. | Preventive $4253 Before: 65.92 After: 66.06 | Preventive $5522 Before: 63.99 After: 64.13 | Preventive $6862 Before: 62.06 After: 62.2 | Preventive $8272 Before: 60.14 After: 60.27 | Stopgap $113568 Before: 58.2 After: 58.2 | Do Nothing Before: 56.14 After: 56.14 | Stopgap $197634 Before: 54.08 After: 54.08 |
| Taft Ave. | Center Dr. | Lemon St. | Preventive + (2) Surface Treatment - Slurry Seal $8559 Before: 78.95 After: 82.83 | Preventive $229 Before: 81.56 After: 81.61 | Do Nothing Before: 80.34 After: 80.34 | Do Nothing Before: 79.07 After: 79.07 | Do Nothing Before: 77.79 After: 77.79 | Do Nothing Before: 76.52 After: 76.52 | Do Nothing Before: 75.25 After: 75.25 |
| Taft Ave. | Lemon St. | Ludwig St. CL | Preventive $130 Before: 85.97 After: 85.99 | Preventive + (2) Surface Treatment - Slurry Seal $10507 Before: 85.14 After: 87.72 | Do Nothing Before: 86.87 After: 86.87 | Do Nothing Before: 86.02 After: 86.02 | Do Nothing Before: 85.17 After: 85.17 | Do Nothing Before: 84.32 After: 84.32 | Do Nothing Before: 83.47 After: 83.47 |
| Taft Ave. | Ludwig St. CL | Sycamore St. CL | Preventive $1 Before: 89.98 After: 89.99 | Preventive + (2) Surface Treatment - Slurry Seal $11870 Before: 89.38 After: 91.22 | Do Nothing Before: 90.61 After: 90.61 | Do Nothing Before: 90 After: 90 | Do Nothing Before: 89.39 After: 89.39 | Do Nothing Before: 88.78 After: 88.78 | Do Nothing Before: 88.17 After: 88.17 |
| Taft Ave. | Sycamore St. CL | Cannon St. | Preventive $349 Before: 81.98 After: 81.99 | Preventive + (2) Surface Treatment - Slurry Seal $14270 Before: 81.5 After: 82.98 | Do Nothing Before: 82.49 After: 82.49 | Do Nothing Before: 82 After: 82 | Do Nothing Before: 81.51 After: 81.51 | Do Nothing Before: 81.02 After: 81.02 | Do Nothing Before: 80.53 After: 80.53 |
| Taft Ave. | Center Dr. | Lemon St. | Preventive $85 Before: 85.97 After: 85.99 | Preventive $106 Before: 85.14 After: 85.16 | Preventive $128 Before: 84.31 After: 84.34 | Preventive $150 Before: 83.49 After: 83.51 | Preventive $174 Before: 82.66 After: 82.68 | Preventive $200 Before: 81.83 After: 81.85 | Preventive $227 Before: 81 After: 81.03 |
| Taft Ave. | Lemon St. | Ludwig St. CL | Preventive $130 Before: 85.97 After: 85.99 | Preventive + (2) Surface Treatment - Slurry Seal $10507 Before: 85.14 After: 87.72 | Do Nothing Before: 86.87 After: 86.87 | Do Nothing Before: 86.02 After: 86.02 | Do Nothing Before: 85.17 After: 85.17 | Do Nothing Before: 84.32 After: 84.32 | Do Nothing Before: 83.47 After: 83.47 |
| Taft Ave. | Ludwig St. CL | Sycamore St CL | Preventive $287 Before: 81.96 After: 82 | Preventive + (2) Surface Treatment - Slurry Seal $11758 Before: 80.9 After: 84.23 | Do Nothing Before: 83.14 After: 83.14 | Do Nothing Before: 82.05 After: 82.05 | Do Nothing Before: 80.95 After: 80.95 | Do Nothing Before: 79.86 After: 79.86 | Do Nothing Before: 78.77 After: 78.77 |

## CITY OF VILLA PARK
## MPAH
## $200K EXISTING FUNDING PLAN / DETAILED ANNUAL IMPROVEMENTS

| | | | | | | | | | |
|---|---|---|---|---|---|---|---|---|---|
| Taft Ave. | Sycamore St CL | Cannon St | Preventive $1832 Before: 71.97 After: 71.99 | Preventive $2021 Before: 71.22 After: 71.24 | Preventive $2220 Before: 70.47 After: 70.49 | Preventive $2569 Before: 69.73 After: 69.74 | Preventive $3204 Before: 68.97 After: 68.99 | Do Nothing Before: 68.23 After: 68.23 | Do Nothing Before: 67.46 After: 67.46 |
| Villa Park Rd. | Wanda Rd. | Prado Woods Dr. CL | Preventive $113 Before: 86.94 After: 87.02 | Preventive + (2) Surface Treatment - Slurry Seal $12001 Before: 85.51 After: 90.11 | Do Nothing Before: 88.6 After: 88.6 | Do Nothing Before: 87.09 After: 87.09 | Do Nothing Before: 85.58 After: 85.58 | Do Nothing Before: 84.07 After: 84.07 | Do Nothing Before: 82.56 After: 82.56 |
| Villa Park Rd. | Prado Woods Dr. CL | Radec Ct. CL | Do Nothing Before: 91.96 After: 91.96 | (2) Surface Treatment - Slurry Seal $9569 Before: 91.04 After: 93.82 | Do Nothing Before: 92.89 After: 92.89 | Do Nothing Before: 91.96 After: 91.96 | Do Nothing Before: 91.03 After: 91.03 | Do Nothing Before: 90.1 After: 90.1 | Do Nothing Before: 89.17 After: 89.17 |
| Villa Park Rd. | Radec Ct. CL | Center Dr. | Do Nothing Before: 90.96 After: 90.96 | Preventive + (2) Surface Treatment - Slurry Seal $7977 Before: 89.92 After: 93.08 | Do Nothing Before: 92.04 After: 92.04 | Do Nothing Before: 91 After: 91 | Do Nothing Before: 89.95 After: 89.95 | Do Nothing Before: 88.91 After: 88.91 | Do Nothing Before: 87.87 After: 87.87 |
| Villa Park Rd. | Wanda Rd. | Prado Woods Dr. CL | Preventive $162 Before: 78.91 After: 79.09 | Preventive $272 Before: 76.66 After: 76.85 | Preventive $388 Before: 74.42 After: 74.6 | Preventive $511 Before: 72.17 After: 72.36 | Preventive $652 Before: 69.92 After: 70.11 | Preventive $1114 Before: 67.67 After: 67.86 | Preventive $1601 Before: 65.43 After: 65.62 |
| Villa Park Rd. | Prado Woods Dr. CL | Radec Ct. CL | Preventive $1273 Before: 71.88 After: 72.2 | Preventive $2030 Before: 68.95 After: 69.27 | Preventive $3483 Before: 66.03 After: 66.35 | Preventive $5022 Before: 63.11 After: 63.43 | Preventive $6655 Before: 60.18 After: 60.5 | Stopgap $105186 Before: 57.25 After: 57.25 | Do Nothing Before: 54.01 After: 54.01 |
| Villa Park Rd. | Radec Ct. CL | Center Dr. | Do Nothing Before: 92.97 After: 92.97 | (2) Surface Treatment - Slurry Seal $7974 Before: 92.16 After: 94.59 | Do Nothing Before: 93.78 After: 93.78 | Do Nothing Before: 92.97 After: 92.97 | Do Nothing Before: 92.16 After: 92.16 | Do Nothing Before: 91.35 After: 91.35 | Do Nothing Before: 90.54 After: 90.54 |
| Villa Park Rd. | Center Dr. | Lemon St. | Do Nothing Before: 94.98 After: 94.98 | (2) Surface Treatment - Slurry Seal $18440 Before: 94.4 After: 96.14 | Do Nothing Before: 95.56 After: 95.56 | Do Nothing Before: 94.98 After: 94.98 | Do Nothing Before: 94.4 After: 94.4 | Do Nothing Before: 93.82 After: 93.82 | Do Nothing Before: 93.24 After: 93.24 |
| Villa Park Rd. | Center Dr. | Lemon St. | Preventive $759 Before: 77.9 After: 78.11 | Preventive $1179 Before: 75.56 After: 75.77 | Preventive $1623 Before: 73.23 After: 73.42 | Preventive $2097 Before: 70.87 After: 71.07 | Preventive $3359 Before: 68.51 After: 68.71 | Do Nothing Before: 66.16 After: 66.16 | Do Nothing Before: 63.61 After: 63.61 |
| Wanda Road | Santiago Blvd. | 640' S/o Santiago Blvd. | Preventive $175 Before: 81.94 After: 82.02 | Preventive + (2) Surface Treatment - Slurry Seal $7162 Before: 80.44 After: 85.27 | Do Nothing Before: 83.69 After: 83.69 | Do Nothing Before: 82.11 After: 82.11 | Do Nothing Before: 80.52 After: 80.52 | Do Nothing Before: 78.94 After: 78.94 | Do Nothing Before: 77.36 After: 77.36 |
| Wanda Road | Villa Park Rd. CL | Aberdeen Ln CL | Preventive $7896 Before: 63.9 After: 64.12 | Preventive $10219 Before: 61.48 After: 61.69 | Do Nothing Before: 59.05 After: 59.05 | Do Nothing Before: 56.41 After: 56.41 | Do Nothing Before: 53.76 After: 53.76 | Do Nothing Before: 51.12 After: 51.12 | Do Nothing Before: 48.48 After: 48.48 |
| Wanda Road | Aberdeen Ln CL | Collins Ave. | Preventive + (2) Surface Treatment - Slurry Seal $16634 Before: 78.94 After: 83.64 | Preventive $417 Before: 82.1 After: 82.18 | Do Nothing Before: 80.64 After: 80.64 | Do Nothing Before: 79.1 After: 79.1 | Do Nothing Before: 77.56 After: 77.56 | Do Nothing Before: 76.02 After: 76.02 | Do Nothing Before: 74.48 After: 74.48 |

| CITY OF VILLA PARK<br>MPAH<br>$200K EXISTING FUNDING PLAN / DETAILED ANNUAL IMPROVEMENTS | | | | | | | | | |
|---|---|---|---|---|---|---|---|---|---|
| Wanda Road | Santiago Blvd | 640' S/o Santiago Blvd | Preventive $155 Before: 81.94 After: 82.02 | Preventive $189 Before: 80.44 After: 80.52 | Preventive $290 Before: 78.94 After: 79.02 | Preventive $425 Before: 77.44 After: 77.52 | Preventive $568 Before: 75.93 After: 76.01 | Do Nothing Before: 74.43 After: 74.43 | Do Nothing Before: 72.85 After: 72.85 |

## CITY OF VILLA PARK
## LOCAL STREETS
## $200K EXISTING FUNDING PLAN / DETAILED ANNUAL IMPROVEMENTS

| Street Name | From | To | FY 2016/17 | FY 2017/18 | FY 2018/19 | FY 2019/20 | FY 2020/21 | FY 2021/22 | FY 2022/23 |
|---|---|---|---|---|---|---|---|---|---|
| Abbot Lane | West End | Center Dr. | Do Nothing Before: 77.98 After: 77.98 | Do Nothing Before: 77.38 After: 77.38 | Do Nothing Before: 76.78 After: 76.78 | Do Nothing Before: 76.18 After: 76.18 | Do Nothing Before: 75.58 After: 75.58 | Do Nothing Before: 74.98 After: 74.98 | Do Nothing Before: 74.38 After: 74.38 |
| Aberdeen Lane | Fitschen Ranch Rd. | Laconia Dr. | Do Nothing Before: 92.96 After: 92.96 | Do Nothing Before: 91.79 After: 91.79 | Do Nothing Before: 90.62 After: 90.62 | Do Nothing Before: 89.45 After: 89.45 | Do Nothing Before: 88.28 After: 88.28 | Do Nothing Before: 87.11 After: 87.11 | Do Nothing Before: 85.94 After: 85.94 |
| Adams Circle | South End | Adams Ranch Rd. | Do Nothing Before: 68.97 After: 68.97 | Do Nothing Before: 68.12 After: 68.12 | Do Nothing Before: 67.27 After: 67.27 | Do Nothing Before: 66.42 After: 66.42 | Do Nothing Before: 65.57 After: 65.57 | Do Nothing Before: 64.72 After: 64.72 | Do Nothing Before: 63.87 After: 63.87 |
| Adams Ranch Road | Center Dr. | East End | Do Nothing Before: 68.97 After: 68.97 | Do Nothing Before: 68.12 After: 68.12 | Do Nothing Before: 67.27 After: 67.27 | Do Nothing Before: 66.42 After: 66.42 | Do Nothing Before: 65.57 After: 65.57 | Do Nothing Before: 64.72 After: 64.72 | Do Nothing Before: 63.87 After: 63.87 |
| Albany Circle | Aberdeen Ln. | North End | Do Nothing Before: 94.98 After: 94.98 | Do Nothing Before: 94.52 After: 94.52 | Do Nothing Before: 94.06 After: 94.06 | Do Nothing Before: 93.6 After: 93.6 | Do Nothing Before: 93.14 After: 93.14 | Do Nothing Before: 92.68 After: 92.68 | Do Nothing Before: 92.22 After: 92.22 |
| Alic Lane | Lemon St. | East End | Do Nothing Before: 85.98 After: 85.98 | Do Nothing Before: 85.47 After: 85.47 | Do Nothing Before: 84.96 After: 84.96 | Do Nothing Before: 84.45 After: 84.45 | Do Nothing Before: 83.94 After: 83.94 | Do Nothing Before: 83.43 After: 83.43 | Do Nothing Before: 82.92 After: 82.92 |
| Alma Lane | Villa Park Rd. | North End | Do Nothing Before: 86.96 After: 86.96 | Do Nothing Before: 85.87 After: 85.87 | Do Nothing Before: 84.78 After: 84.78 | Do Nothing Before: 83.69 After: 83.69 | Do Nothing Before: 82.59 After: 82.59 | Do Nothing Before: 81.5 After: 81.5 | Do Nothing Before: 80.41 After: 80.41 |
| Alta Dr. | Smokewood Dr. | East End | Do Nothing Before: 94.99 After: 94.99 | Do Nothing Before: 94.67 After: 94.67 | Do Nothing Before: 94.35 After: 94.35 | Do Nothing Before: 94.03 After: 94.03 | Do Nothing Before: 93.71 After: 93.71 | Do Nothing Before: 93.39 After: 93.39 | Do Nothing Before: 93.07 After: 93.07 |
| Amate Circle | Timothy Ln. | East End | Do Nothing Before: 94.99 After: 94.99 | Do Nothing Before: 94.7 After: 94.7 | Do Nothing Before: 94.41 After: 94.41 | Do Nothing Before: 94.12 After: 94.12 | Do Nothing Before: 93.83 After: 93.83 | Do Nothing Before: 93.54 After: 93.54 | Do Nothing Before: 93.25 After: 93.25 |
| Arden Villa Drive | West End | Santiago Blvd. | Do Nothing Before: 53.33 After: 53.33 | Do Nothing Before: 52.05 After: 52.05 | Do Nothing Before: 50.77 After: 50.77 | Do Nothing Before: 49.49 After: 49.49 | Do Nothing Before: 48.21 After: 48.21 | Do Nothing Before: 46.93 After: 46.93 | Do Nothing Before: 45.65 After: 45.65 |
| Athens Circle | Prado Woods Dr. | Westwood Dr. | Do Nothing Before: 90.99 After: 90.99 | Do Nothing Before: 90.74 After: 90.74 | Do Nothing Before: 90.49 After: 90.49 | Do Nothing Before: 90.24 After: 90.24 | Do Nothing Before: 89.99 After: 89.99 | Do Nothing Before: 89.74 After: 89.74 | Do Nothing Before: 89.49 After: 89.49 |
| Aubrey Circle | North End | Valley Dr. | Do Nothing Before: 82.98 After: 82.98 | Do Nothing Before: 82.51 After: 82.51 | Do Nothing Before: 82.04 After: 82.04 | Do Nothing Before: 81.57 After: 81.57 | Do Nothing Before: 81.1 After: 81.1 | Do Nothing Before: 80.63 After: 80.63 | Do Nothing Before: 80.16 After: 80.16 |
| Ballet Dr. | Marion Wy. | Patrician | Do Nothing Before: 93.99 After: 93.99 | Do Nothing Before: 93.83 After: 93.83 | Do Nothing Before: 93.67 After: 93.67 | Do Nothing Before: 93.51 After: 93.51 | Do Nothing Before: 93.35 After: 93.35 | Do Nothing Before: 93.19 After: 93.19 | Do Nothing Before: 93.03 After: 93.03 |

## CITY OF VILLA PARK
## LOCAL STREETS
## $200K EXISTING FUNDING PLAN / DETAILED ANNUAL IMPROVEMENTS

| Street Name | From | To | FY 2016/17 | FY 2017/18 | FY 2018/19 | FY 2019/20 | FY 2020/21 | FY 2021/22 | FY 2022/23 |
|---|---|---|---|---|---|---|---|---|---|
| Beardsley Circle | Lincoln Cir. | North End | Do Nothing Before: 94.97 After: 94.97 | Do Nothing Before: 94.14 After: 94.14 | Do Nothing Before: 93.31 After: 93.31 | Do Nothing Before: 92.48 After: 92.48 | Do Nothing Before: 91.64 After: 91.64 | Do Nothing Before: 90.81 After: 90.81 | Do Nothing Before: 89.98 After: 89.98 |
| Beckley Circle | Fitschen Ranch Rd. | East End | Do Nothing Before: 93.94 After: 93.94 | Do Nothing Before: 92.36 After: 92.36 | Do Nothing Before: 90.78 After: 90.78 | Do Nothing Before: 89.2 After: 89.2 | Do Nothing Before: 87.61 After: 87.61 | Do Nothing Before: 86.03 After: 86.03 | Do Nothing Before: 84.45 After: 84.45 |
| Bishop Circle | Santiago Blvd. | East End | Do Nothing Before: 93.96 After: 93.96 | Do Nothing Before: 92.96 After: 92.96 | Do Nothing Before: 91.96 After: 91.96 | Do Nothing Before: 90.96 After: 90.96 | Do Nothing Before: 89.96 After: 89.96 | Do Nothing Before: 88.96 After: 88.96 | Do Nothing Before: 87.96 After: 87.96 |
| Bixby Circle | Taft Ave. | South End | Do Nothing Before: 91.97 After: 91.97 | Do Nothing Before: 91.29 After: 91.29 | Do Nothing Before: 90.61 After: 90.61 | Do Nothing Before: 89.93 After: 89.93 | Do Nothing Before: 89.25 After: 89.25 | Do Nothing Before: 88.57 After: 88.57 | Do Nothing Before: 87.89 After: 87.89 |
| Brewery Way | Valley Dr. | Henderson Wy. | Do Nothing Before: 79.96 After: 79.96 | Do Nothing Before: 78.93 After: 78.93 | Do Nothing Before: 77.9 After: 77.9 | Do Nothing Before: 76.87 After: 76.87 | Do Nothing Before: 75.84 After: 75.84 | Do Nothing Before: 74.81 After: 74.81 | Do Nothing Before: 73.78 After: 73.78 |
| Briley Way | North End | Taft Ave. | Do Nothing Before: 85.97 After: 85.97 | Do Nothing Before: 85.21 After: 85.21 | Do Nothing Before: 84.45 After: 84.45 | Do Nothing Before: 83.69 After: 83.69 | Do Nothing Before: 82.93 After: 82.93 | Do Nothing Before: 82.17 After: 82.17 | Do Nothing Before: 81.41 After: 81.41 |
| Briley Way | Taft Ave. | Santiago Blvd. | Do Nothing Before: 92.98 After: 92.98 | Do Nothing Before: 92.34 After: 92.34 | Do Nothing Before: 91.7 After: 91.7 | Do Nothing Before: 91.06 After: 91.06 | Do Nothing Before: 90.42 After: 90.42 | Do Nothing Before: 89.78 After: 89.78 | Do Nothing Before: 89.14 After: 89.14 |
| Brynmar Drive | North End | Serrano Ave. | Do Nothing Before: 73.95 After: 73.95 | Do Nothing Before: 72.54 After: 72.54 | Do Nothing Before: 71.13 After: 71.13 | Do Nothing Before: 69.72 After: 69.72 | Do Nothing Before: 68.31 After: 68.31 | Do Nothing Before: 66.9 After: 66.9 | Do Nothing Before: 65.49 After: 65.49 |
| Camden Circle | Patrician | North End | Do Nothing Before: 94.98 After: 94.98 | Do Nothing Before: 94.56 After: 94.56 | Do Nothing Before: 94.14 After: 94.14 | Do Nothing Before: 93.72 After: 93.72 | Do Nothing Before: 93.3 After: 93.3 | Do Nothing Before: 92.88 After: 92.88 | Do Nothing Before: 92.46 After: 92.46 |
| Canyon Crest Dr. | West End | Mesa Dr. | Do Nothing Before: 91.99 After: 91.99 | Do Nothing Before: 91.77 After: 91.77 | Do Nothing Before: 91.55 After: 91.55 | Do Nothing Before: 91.33 After: 91.33 | Do Nothing Before: 91.11 After: 91.11 | Do Nothing Before: 90.89 After: 90.89 | Do Nothing Before: 90.67 After: 90.67 |
| Canyon Circle | West End | Loma St. CL | Do Nothing Before: 72.94 After: 72.94 | Do Nothing Before: 71.3 After: 71.3 | Do Nothing Before: 69.66 After: 69.66 | Do Nothing Before: 68.02 After: 68.02 | Do Nothing Before: 66.38 After: 66.38 | Do Nothing Before: 64.74 After: 64.74 | Do Nothing Before: 63.1 After: 63.1 |
| Canyon Dr. | Loma St. CL | Hidden Valley Dr. CL | Do Nothing Before: 81.97 After: 81.97 | Do Nothing Before: 81.31 After: 81.31 | Do Nothing Before: 80.65 After: 80.65 | Do Nothing Before: 79.99 After: 79.99 | Do Nothing Before: 79.33 After: 79.33 | Do Nothing Before: 78.67 After: 78.67 | Do Nothing Before: 78.01 After: 78.01 |
| Canyon Dr. | Hidden Valley Dr. CL | Private St. | Do Nothing Before: 74.97 After: 74.97 | Do Nothing Before: 74.06 After: 74.06 | Do Nothing Before: 73.15 After: 73.15 | Do Nothing Before: 72.24 After: 72.24 | Do Nothing Before: 71.33 After: 71.33 | Do Nothing Before: 70.42 After: 70.42 | Do Nothing Before: 69.51 After: 69.51 |

## CITY OF VILLA PARK
## LOCAL STREETS
## $200K EXISTING FUNDING PLAN / DETAILED ANNUAL IMPROVEMENTS

| Street Name | From | To | FY 2016/17 | FY 2017/18 | FY 2018/19 | FY 2019/20 | FY 2020/21 | FY 2021/22 | FY 2022/23 |
|---|---|---|---|---|---|---|---|---|---|
| Canyon Dr. | Private St. | Cerro Villa Dr. | Do Nothing Before: 78.98 After: 78.98 | Do Nothing Before: 78.4 After: 78.4 | Preventive $186 Before: 77.82 After: 77.84 | Do Nothing Before: 77.26 After: 77.26 | Do Nothing Before: 76.68 After: 76.68 | Do Nothing Before: 76.1 After: 76.1 | Do Nothing Before: 75.52 After: 75.52 |
| Cardinal Circle | Patrick Dr. | East End | Do Nothing Before: 91.95 After: 91.95 | Do Nothing Before: 90.62 After: 90.62 | Do Nothing Before: 89.29 After: 89.29 | Do Nothing Before: 87.96 After: 87.96 | Do Nothing Before: 86.62 After: 86.62 | Do Nothing Before: 85.29 After: 85.29 | Do Nothing Before: 83.96 After: 83.96 |
| Carmel Dr. | Durfee Ln. | Marion Wy. | Do Nothing Before: 93.99 After: 93.99 | Do Nothing Before: 93.83 After: 93.83 | Do Nothing Before: 93.67 After: 93.67 | Do Nothing Before: 93.51 After: 93.51 | Do Nothing Before: 93.35 After: 93.35 | Do Nothing Before: 93.19 After: 93.19 | Do Nothing Before: 93.03 After: 93.03 |
| Carolyn Circle | Laconia Dr. | East End | Do Nothing Before: 92.93 After: 92.93 | Do Nothing Before: 91.09 After: 91.09 | Do Nothing Before: 89.25 After: 89.25 | Do Nothing Before: 87.41 After: 87.41 | Do Nothing Before: 85.56 After: 85.56 | Do Nothing Before: 83.72 After: 83.72 | Do Nothing Before: 81.88 After: 81.88 |
| Catherine Circle | Laconia Dr. | East End | Do Nothing Before: 91.92 After: 91.92 | Do Nothing Before: 89.81 After: 89.81 | Do Nothing Before: 87.7 After: 87.7 | Do Nothing Before: 85.59 After: 85.59 | Do Nothing Before: 83.48 After: 83.48 | Do Nothing Before: 81.37 After: 81.37 | Do Nothing Before: 79.26 After: 79.26 |
| Cedarhill Circle | Lincoln St. | North End | Do Nothing Before: 93.99 After: 93.99 | Do Nothing Before: 93.83 After: 93.83 | Do Nothing Before: 93.67 After: 93.67 | Do Nothing Before: 93.51 After: 93.51 | Do Nothing Before: 93.35 After: 93.35 | Do Nothing Before: 93.19 After: 93.19 | Do Nothing Before: 93.03 After: 93.03 |
| Center Dr. | Valley Dr. | James Rd. CL | Preventive $1015 Before: 73.97 After: 73.99 | Preventive $1130 Before: 73.28 After: 73.29 | Do Nothing Before: 72.58 After: 72.58 | Preventive $1382 Before: 71.87 After: 71.88 | Preventive $1517 Before: 71.17 After: 71.18 | Do Nothing Before: 70.47 After: 70.47 | Do Nothing Before: 69.76 After: 69.76 |
| Center Dr. | James Rd. CL | Serrano Ave. CL | Do Nothing Before: 87.96 After: 87.96 | Do Nothing Before: 86.95 After: 86.95 | Do Nothing Before: 85.94 After: 85.94 | Do Nothing Before: 84.93 After: 84.93 | Do Nothing Before: 83.92 After: 83.92 | Do Nothing Before: 82.91 After: 82.91 | Do Nothing Before: 81.9 After: 81.9 |
| Center Dr. | Serrano Ave. CL | Taft Ave. | Do Nothing Before: 92.98 After: 92.98 | Do Nothing Before: 92.39 After: 92.39 | Do Nothing Before: 91.8 After: 91.8 | Do Nothing Before: 91.21 After: 91.21 | Do Nothing Before: 90.62 After: 90.62 | Do Nothing Before: 90.03 After: 90.03 | Do Nothing Before: 89.44 After: 89.44 |
| Center Dr. | Taft Ave. | Santiago Blvd. | Do Nothing Before: 76.93 After: 76.93 | Do Nothing Before: 74.99 After: 74.99 | Do Nothing Before: 73.05 After: 73.05 | Do Nothing Before: 71.11 After: 71.11 | Do Nothing Before: 69.17 After: 69.17 | Do Nothing Before: 67.23 After: 67.23 | Do Nothing Before: 65.29 After: 65.29 |
| Center Dr. | Santiago Blvd. | Villa Park Rd. | Preventive $1544 Before: 73.92 After: 74.07 | Do Nothing Before: 71.88 After: 71.88 | Preventive $2609 Before: 69.69 After: 69.85 | Preventive $4185 Before: 67.66 After: 67.82 | Do Nothing Before: 65.62 After: 65.62 | Do Nothing Before: 63.43 After: 63.43 | Do Nothing Before: 61.24 After: 61.24 |
| Center Dr. | Villa Park Rd. | Lincoln Cir. CL | Preventive $1103 Before: 73.96 After: 74 | Do Nothing Before: 72.93 After: 72.93 | Do Nothing Before: 71.87 After: 71.87 | Do Nothing Before: 70.81 After: 70.81 | Preventive $1960 Before: 69.74 After: 69.78 | Preventive $2591 Before: 68.72 After: 68.76 | Do Nothing Before: 67.7 After: 67.7 |
| Center Dr. | Lincoln Cir CL | South End | Do Nothing Before: 86.99 After: 86.99 | Do Nothing Before: 86.63 After: 86.63 | Do Nothing Before: 86.27 After: 86.27 | Do Nothing Before: 85.91 After: 85.91 | Do Nothing Before: 85.55 After: 85.55 | Do Nothing Before: 85.19 After: 85.19 | Do Nothing Before: 84.83 After: 84.83 |

## CITY OF VILLA PARK
## LOCAL STREETS
## $200K EXISTING FUNDING PLAN / DETAILED ANNUAL IMPROVEMENTS

| Street Name | From | To | FY 2016/17 | FY 2017/18 | FY 2018/19 | FY 2019/20 | FY 2020/21 | FY 2021/22 | FY 2022/23 |
|---|---|---|---|---|---|---|---|---|---|
| Cerro Villa Dr. | W. Valley Dr. | Summit Ridge CL | Preventive $877 Before: 75.97 After: 75.99 | Do Nothing Before: 75.33 After: 75.33 | Do Nothing Before: 74.67 After: 74.67 | Do Nothing Before: 74.01 After: 74.01 | Do Nothing Before: 73.35 After: 73.35 | Do Nothing Before: 72.69 After: 72.69 | Do Nothing Before: 72.03 After: 72.03 |
| Cerro Villa Dr. | Summit Ridge Ln. CL | 900' W/o Rama St. | Preventive $1030 Before: 74.97 After: 74.99 | Do Nothing Before: 74.19 After: 74.19 | Do Nothing Before: 73.4 After: 73.4 | Do Nothing Before: 72.61 After: 72.61 | Do Nothing Before: 71.81 After: 71.81 | Do Nothing Before: 71.02 After: 71.02 | Do Nothing Before: 70.23 After: 70.23 |
| Cerro Villa Dr. | 950' W/o Rama St. | Rama St. CL | Do Nothing Before: 86.98 After: 86.98 | Do Nothing Before: 86.57 After: 86.57 | Do Nothing Before: 86.16 After: 86.16 | Do Nothing Before: 85.75 After: 85.75 | Do Nothing Before: 85.34 After: 85.34 | Do Nothing Before: 84.93 After: 84.93 | Do Nothing Before: 84.52 After: 84.52 |
| Cerro Villa Dr. | Rama St. CL | Loma St. CL | Do Nothing Before: 81.98 After: 81.98 | Do Nothing Before: 81.41 After: 81.41 | Do Nothing Before: 80.84 After: 80.84 | Do Nothing Before: 80.27 After: 80.27 | Do Nothing Before: 79.7 After: 79.7 | Do Nothing Before: 79.13 After: 79.13 | Do Nothing Before: 78.56 After: 78.56 |
| Cerro Villa Dr. | Loma St. CL | E Valley St. CL | Do Nothing Before: 83.98 After: 83.98 | Do Nothing Before: 83.46 After: 83.46 | Do Nothing Before: 82.94 After: 82.94 | Do Nothing Before: 82.42 After: 82.42 | Do Nothing Before: 81.89 After: 81.89 | Do Nothing Before: 81.37 After: 81.37 | Do Nothing Before: 80.85 After: 80.85 |
| Charter Road | Fleet Rd. | Center Dr. | Do Nothing Before: 73.97 After: 73.97 | Do Nothing Before: 73.26 After: 73.26 | Do Nothing Before: 72.55 After: 72.55 | Do Nothing Before: 71.84 After: 71.84 | Do Nothing Before: 71.13 After: 71.13 | Do Nothing Before: 70.42 After: 70.42 | Do Nothing Before: 69.71 After: 69.71 |
| Christine Circle | North end | James Rd. | Do Nothing Before: 81.97 After: 81.97 | Do Nothing Before: 81.17 After: 81.17 | Do Nothing Before: 80.37 After: 80.37 | Do Nothing Before: 79.57 After: 79.57 | Do Nothing Before: 78.77 After: 78.77 | Do Nothing Before: 77.97 After: 77.97 | Do Nothing Before: 77.17 After: 77.17 |
| Churchill Lane | Center Dr. | East end | Do Nothing Before: 77.96 After: 77.96 | Do Nothing Before: 77.02 After: 77.02 | Do Nothing Before: 76.08 After: 76.08 | Do Nothing Before: 75.14 After: 75.14 | Do Nothing Before: 74.2 After: 74.2 | Do Nothing Before: 73.26 After: 73.26 | Do Nothing Before: 72.32 After: 72.32 |
| Colony Grove Lane | Serrano Ave. | South End | Do Nothing Before: 72.94 After: 72.94 | Do Nothing Before: 71.39 After: 71.39 | Do Nothing Before: 69.84 After: 69.84 | Do Nothing Before: 68.29 After: 68.29 | Do Nothing Before: 66.74 After: 66.74 | Do Nothing Before: 65.19 After: 65.19 | Do Nothing Before: 63.64 After: 63.64 |
| Colony Circle | Ludwig St. | East End | Do Nothing Before: 74.97 After: 74.97 | Do Nothing Before: 74.28 After: 74.28 | Do Nothing Before: 73.59 After: 73.59 | Do Nothing Before: 72.9 After: 72.9 | Do Nothing Before: 72.21 After: 72.21 | Do Nothing Before: 71.52 After: 71.52 | Do Nothing Before: 70.83 After: 70.83 |
| Coral Tree Circle | Santiago Blvd. | South End | Do Nothing Before: 94.99 After: 94.99 | Do Nothing Before: 94.85 After: 94.85 | Do Nothing Before: 94.71 After: 94.71 | Do Nothing Before: 94.57 After: 94.57 | Do Nothing Before: 94.43 After: 94.43 | Do Nothing Before: 94.29 After: 94.29 | Do Nothing Before: 94.15 After: 94.15 |
| Covington Circle | Cedarhill Cir. | North End | Do Nothing Before: 93.99 After: 93.99 | Do Nothing Before: 93.6 After: 93.6 | Do Nothing Before: 93.21 After: 93.21 | Do Nothing Before: 92.82 After: 92.82 | Do Nothing Before: 92.43 After: 92.43 | Do Nothing Before: 92.04 After: 92.04 | Do Nothing Before: 91.65 After: 91.65 |
| Crestview Circle | N/S Crestview Cir. | Mesa Dr. | Do Nothing Before: 88.98 After: 88.98 | Do Nothing Before: 88.38 After: 88.38 | Do Nothing Before: 87.78 After: 87.78 | Do Nothing Before: 87.18 After: 87.18 | Do Nothing Before: 86.58 After: 86.58 | Do Nothing Before: 85.98 After: 85.98 | Do Nothing Before: 85.38 After: 85.38 |

## CITY OF VILLA PARK
## LOCAL STREETS
## $200K EXISTING FUNDING PLAN / DETAILED ANNUAL IMPROVEMENTS

| Street Name | From | To | FY 2016/17 | FY 2017/18 | FY 2018/19 | FY 2019/20 | FY 2020/21 | FY 2021/22 | FY 2022/23 |
|---|---|---|---|---|---|---|---|---|---|
| Crestview Circle | West End | W/E Crestview Cir. | Do Nothing Before: 94.99 After: 94.99 | Do Nothing Before: 94.73 After: 94.73 | Do Nothing Before: 94.47 After: 94.47 | Do Nothing Before: 94.21 After: 94.21 | Do Nothing Before: 93.95 After: 93.95 | Do Nothing Before: 93.69 After: 93.69 | Do Nothing Before: 93.43 After: 93.43 |
| Daron Dr. | North End | Taft. Ave | Do Nothing Before: 76.96 After: 76.96 | Do Nothing Before: 75.94 After: 75.94 | Do Nothing Before: 74.92 After: 74.92 | Do Nothing Before: 73.9 After: 73.9 | Do Nothing Before: 72.87 After: 72.87 | Do Nothing Before: 71.85 After: 71.85 | Do Nothing Before: 70.83 After: 70.83 |
| Derek Dr. | North End | Daron Dr. | Do Nothing Before: 90.99 After: 90.99 | Do Nothing Before: 90.74 After: 90.74 | Do Nothing Before: 90.49 After: 90.49 | Do Nothing Before: 90.24 After: 90.24 | Do Nothing Before: 89.99 After: 89.99 | Do Nothing Before: 89.74 After: 89.74 | Do Nothing Before: 89.49 After: 89.49 |
| Dodson Dr. | North End | Serrano Ave. | Do Nothing Before: 78.95 After: 78.95 | Do Nothing Before: 77.59 After: 77.59 | Do Nothing Before: 76.23 After: 76.23 | Do Nothing Before: 74.87 After: 74.87 | Do Nothing Before: 73.51 After: 73.51 | Do Nothing Before: 72.15 After: 72.15 | Do Nothing Before: 70.79 After: 70.79 |
| Dorchester Circle | Kenwick Dr. | East End | Do Nothing Before: 88.98 After: 88.98 | Do Nothing Before: 88.38 After: 88.38 | Do Nothing Before: 87.78 After: 87.78 | Do Nothing Before: 87.18 After: 87.18 | Do Nothing Before: 86.58 After: 86.58 | Do Nothing Before: 85.98 After: 85.98 | Do Nothing Before: 85.38 After: 85.38 |
| Dorothy Circle | Aberdeen Ln. | North End | Do Nothing Before: 94.97 After: 94.97 | Do Nothing Before: 94.14 After: 94.14 | Do Nothing Before: 93.31 After: 93.31 | Do Nothing Before: 92.48 After: 92.48 | Do Nothing Before: 91.64 After: 91.64 | Do Nothing Before: 90.81 After: 90.81 | Do Nothing Before: 89.98 After: 89.98 |
| Durfee Circle | West End | Lemon St. | Do Nothing Before: 66.97 After: 66.97 | Do Nothing Before: 66.07 After: 66.07 | Do Nothing Before: 65.17 After: 65.17 | Do Nothing Before: 64.27 After: 64.27 | Do Nothing Before: 63.36 After: 63.36 | Do Nothing Before: 62.46 After: 62.46 | Do Nothing Before: 61.56 After: 61.56 |
| Durfee Lane | Lemon St. | Carmel Dr. | Do Nothing Before: 94.99 After: 94.99 | Do Nothing Before: 94.85 After: 94.85 | Do Nothing Before: 94.71 After: 94.71 | Do Nothing Before: 94.57 After: 94.57 | Do Nothing Before: 94.43 After: 94.43 | Do Nothing Before: 94.29 After: 94.29 | Do Nothing Before: 94.15 After: 94.15 |
| Eastwood Circle | North End | Alice Ln. | Do Nothing Before: 90.98 After: 90.98 | Do Nothing Before: 90.49 After: 90.49 | Do Nothing Before: 90 After: 90 | Do Nothing Before: 89.51 After: 89.51 | Do Nothing Before: 89.02 After: 89.02 | Do Nothing Before: 88.53 After: 88.53 | Do Nothing Before: 88.04 After: 88.04 |
| Edgwood Avenue | Center Dr. | Jerome St. | Do Nothing Before: 94.98 After: 94.98 | Do Nothing Before: 94.56 After: 94.56 | Do Nothing Before: 94.14 After: 94.14 | Do Nothing Before: 93.72 After: 93.72 | Do Nothing Before: 93.3 After: 93.3 | Do Nothing Before: 92.88 After: 92.88 | Do Nothing Before: 92.46 After: 92.46 |
| El Moro Way | El Rito Dr. | Loma St. | Do Nothing Before: 92.98 After: 92.98 | Do Nothing Before: 92.58 After: 92.58 | Do Nothing Before: 92.18 After: 92.18 | Do Nothing Before: 91.78 After: 91.78 | Do Nothing Before: 91.38 After: 91.38 | Do Nothing Before: 90.98 After: 90.98 | Do Nothing Before: 90.58 After: 90.58 |
| El Rito Drive | Cerro Villa Dr. | El Moro Wy. | Do Nothing Before: 88.98 After: 88.98 | Do Nothing Before: 88.55 After: 88.55 | Do Nothing Before: 88.12 After: 88.12 | Do Nothing Before: 87.69 After: 87.69 | Do Nothing Before: 87.26 After: 87.26 | Do Nothing Before: 86.83 After: 86.83 | Do Nothing Before: 86.4 After: 86.4 |
| Estates Dr. | Canyon Dr. | East End | Do Nothing Before: 75.97 After: 75.97 | Do Nothing Before: 75.31 After: 75.31 | Do Nothing Before: 74.65 After: 74.65 | Do Nothing Before: 73.99 After: 73.99 | Do Nothing Before: 73.33 After: 73.33 | Do Nothing Before: 72.67 After: 72.67 | Do Nothing Before: 72.01 After: 72.01 |

## CITY OF VILLA PARK
## LOCAL STREETS
## $200K EXISTING FUNDING PLAN / DETAILED ANNUAL IMPROVEMENTS

| Street Name | From | To | FY 2016/17 | FY 2017/18 | FY 2018/19 | FY 2019/20 | FY 2020/21 | FY 2021/22 | FY 2022/23 |
|---|---|---|---|---|---|---|---|---|---|
| Evergreen Circle | West End | Center Dr. | Do Nothing Before: 72.97 After: 72.97 | Do Nothing Before: 72.23 After: 72.23 | Do Nothing Before: 71.49 After: 71.49 | Do Nothing Before: 70.75 After: 70.75 | Do Nothing Before: 70.01 After: 70.01 | Do Nothing Before: 69.27 After: 69.27 | Do Nothing Before: 68.53 After: 68.53 |
| Featherhill Dr. | North End | Mtn. View Cir. | Do Nothing Before: 80.98 After: 80.98 | Do Nothing Before: 80.46 After: 80.46 | Do Nothing Before: 79.94 After: 79.94 | Do Nothing Before: 79.42 After: 79.42 | Do Nothing Before: 78.9 After: 78.9 | Do Nothing Before: 78.38 After: 78.38 | Do Nothing Before: 77.86 After: 77.86 |
| Featherhill Dr. | Mtn. View Cir. | Serrano Ave. | Do Nothing Before: 79.96 After: 79.96 | Do Nothing Before: 78.88 After: 78.88 | Do Nothing Before: 77.8 After: 77.8 | Do Nothing Before: 76.72 After: 76.72 | Do Nothing Before: 75.63 After: 75.63 | Do Nothing Before: 74.55 After: 74.55 | Do Nothing Before: 73.47 After: 73.47 |
| Fernando Circle | Laconia Dr. | Roberto St. | Do Nothing Before: 76.98 After: 76.98 | Do Nothing Before: 76.35 After: 76.35 | Do Nothing Before: 75.72 After: 75.72 | Do Nothing Before: 75.09 After: 75.09 | Do Nothing Before: 74.46 After: 74.46 | Do Nothing Before: 73.83 After: 73.83 | Do Nothing Before: 73.2 After: 73.2 |
| Fernando Circle | Roberto St. | East End | Do Nothing Before: 62.96 After: 62.96 | Do Nothing Before: 61.95 After: 61.95 | Do Nothing Before: 60.94 After: 60.94 | Do Nothing Before: 59.93 After: 59.93 | Do Nothing Before: 58.91 After: 58.91 | Do Nothing Before: 57.9 After: 57.9 | Do Nothing Before: 56.89 After: 56.89 |
| Fitschen Ranch Rd. | Lincoln St. | Aberdeen Ln. | Do Nothing Before: 77.78 After: 77.78 | Do Nothing Before: 71.98 After: 71.98 | Do Nothing Before: 66.18 After: 66.18 | Do Nothing Before: 60.38 After: 60.38 | Do Nothing Before: 54.57 After: 54.57 | Do Nothing Before: 48.77 After: 48.77 | Do Nothing Before: 42.97 After: 42.97 |
| Fitschen Ranch Rd. | Aberdeen Ln. | Portsmouth Cir. | Do Nothing Before: 86.87 After: 86.87 | Do Nothing Before: 83.44 After: 83.44 | Do Nothing Before: 80.01 After: 80.01 | Do Nothing Before: 76.58 After: 76.58 | Do Nothing Before: 73.14 After: 73.14 | Do Nothing Before: 69.71 After: 69.71 | Do Nothing Before: 66.28 After: 66.28 |
| Fleet Road | Charter Rd. | James Rd. | Do Nothing Before: 86.99 After: 86.99 | Do Nothing Before: 86.63 After: 86.63 | Do Nothing Before: 86.27 After: 86.27 | Do Nothing Before: 85.91 After: 85.91 | Do Nothing Before: 85.55 After: 85.55 | Do Nothing Before: 85.19 After: 85.19 | Do Nothing Before: 84.83 After: 84.83 |
| Flintridge Drive | Santiago Blvd. | Mariposa Dr. | Do Nothing Before: 93.99 After: 93.99 | Do Nothing Before: 93.83 After: 93.83 | Do Nothing Before: 93.67 After: 93.67 | Do Nothing Before: 93.51 After: 93.51 | Do Nothing Before: 93.35 After: 93.35 | Do Nothing Before: 93.19 After: 93.19 | Do Nothing Before: 93.03 After: 93.03 |
| Florence Circle | North End | Pamela Pl. | Do Nothing Before: 89.97 After: 89.97 | Do Nothing Before: 89.13 After: 89.13 | Do Nothing Before: 88.29 After: 88.29 | Do Nothing Before: 87.45 After: 87.45 | Do Nothing Before: 86.61 After: 86.61 | Do Nothing Before: 85.77 After: 85.77 | Do Nothing Before: 84.93 After: 84.93 |
| Francisco Drive | Vida Dr. | Center Dr | Do Nothing Before: 63.96 After: 63.96 | Do Nothing Before: 62.97 After: 62.97 | Do Nothing Before: 61.98 After: 61.98 | Do Nothing Before: 60.99 After: 60.99 | Stopgap $45442 Before: 60 After: 60 | Do Nothing Before: 59.01 After: 59.01 | Do Nothing Before: 58.02 After: 58.02 |
| Frederick Dr. | Lincoln Cir. | North/West End | Do Nothing Before: 73.97 After: 73.97 | Do Nothing Before: 73.26 After: 73.26 | Do Nothing Before: 72.55 After: 72.55 | Do Nothing Before: 71.84 After: 71.84 | Do Nothing Before: 71.13 After: 71.13 | Do Nothing Before: 70.42 After: 70.42 | Do Nothing Before: 69.71 After: 69.71 |
| Gloria Circle | Laconia Dr. | East End | Preventive $22 Before: 86.87 After: 87.24 | Do Nothing Before: 83.82 After: 83.82 | Do Nothing Before: 80.39 After: 80.39 | Do Nothing Before: 76.96 After: 76.96 | Do Nothing Before: 73.52 After: 73.52 | Preventive $411 Before: 70.09 After: 70.43 | Preventive $809 Before: 67.01 After: 67.34 |

## CITY OF VILLA PARK
## LOCAL STREETS
## $200K EXISTING FUNDING PLAN / DETAILED ANNUAL IMPROVEMENTS

| Street Name | From | To | FY 2016/17 | FY 2017/18 | FY 2018/19 | FY 2019/20 | FY 2020/21 | FY 2021/22 | FY 2022/23 |
|---|---|---|---|---|---|---|---|---|---|
| Hallsworth Circle | Kenwick Dr. | East End | Do Nothing Before: 94.99 After: 94.99 | Do Nothing Before: 94.67 After: 94.67 | Do Nothing Before: 94.35 After: 94.35 | Do Nothing Before: 94.03 After: 94.03 | Do Nothing Before: 93.71 After: 93.71 | Do Nothing Before: 93.39 After: 93.39 | Do Nothing Before: 93.07 After: 93.07 |
| Haninger Way | North End | Serrano Ave. | Preventive $11 Before: 87.97 After: 87.99 | Do Nothing Before: 87.3 After: 87.3 | Preventive $19 Before: 86.61 After: 86.63 | Preventive $23 Before: 85.94 After: 85.96 | Do Nothing Before: 85.27 After: 85.27 | Do Nothing Before: 84.58 After: 84.58 | Do Nothing Before: 83.89 After: 83.89 |
| Hastings Drive | Aberdeen Ln. | Lincoln St. | Do Nothing Before: 94.99 After: 94.99 | Do Nothing Before: 94.85 After: 94.85 | Do Nothing Before: 94.71 After: 94.71 | Do Nothing Before: 94.57 After: 94.57 | Do Nothing Before: 94.43 After: 94.43 | Do Nothing Before: 94.29 After: 94.29 | Do Nothing Before: 94.15 After: 94.15 |
| Hazel Circle | Valley Dr. | South End | Do Nothing Before: 88.98 After: 88.98 | Do Nothing Before: 88.38 After: 88.38 | Do Nothing Before: 87.78 After: 87.78 | Do Nothing Before: 87.18 After: 87.18 | Do Nothing Before: 86.58 After: 86.58 | Do Nothing Before: 85.98 After: 85.98 | Do Nothing Before: 85.38 After: 85.38 |
| Helena Circle | Fitschen Ranch Road | East End | Do Nothing Before: 87.88 After: 87.88 | Do Nothing Before: 84.72 After: 84.72 | Do Nothing Before: 81.56 After: 81.56 | Do Nothing Before: 78.4 After: 78.4 | Do Nothing Before: 75.23 After: 75.23 | Do Nothing Before: 72.07 After: 72.07 | Do Nothing Before: 68.91 After: 68.91 |
| Henderson Way | Mesa Dr. | Henderson Wy | Do Nothing Before: 94.99 After: 94.99 | Do Nothing Before: 94.84 After: 94.84 | Do Nothing Before: 94.69 After: 94.69 | Do Nothing Before: 94.54 After: 94.54 | Do Nothing Before: 94.39 After: 94.39 | Do Nothing Before: 94.24 After: 94.24 | Do Nothing Before: 94.09 After: 94.09 |
| Henderson Way | Henderson Wy | Walker Ranch Cir CL | Do Nothing Before: 94.97 After: 94.97 | Do Nothing Before: 94.14 After: 94.14 | Do Nothing Before: 93.31 After: 93.31 | Do Nothing Before: 92.48 After: 92.48 | Do Nothing Before: 91.64 After: 91.64 | Do Nothing Before: 90.81 After: 90.81 | Do Nothing Before: 89.98 After: 89.98 |
| Henderson Way | Walker Ranch Cir CL | Brewery Wy | Do Nothing Before: 94.97 After: 94.97 | Do Nothing Before: 94.14 After: 94.14 | Do Nothing Before: 93.31 After: 93.31 | Do Nothing Before: 92.48 After: 92.48 | Do Nothing Before: 91.64 After: 91.64 | Do Nothing Before: 90.81 After: 90.81 | Do Nothing Before: 89.98 After: 89.98 |
| Hidden Valey Drive | North end | Canyon Dr. | Preventive $3857 Before: 61.96 After: 61.99 | Do Nothing Before: 60.95 After: 60.95 | Do Nothing Before: 59.91 After: 59.91 | Do Nothing Before: 58.87 After: 58.87 | Do Nothing Before: 57.83 After: 57.83 | Do Nothing Before: 56.79 After: 56.79 | Do Nothing Before: 55.75 After: 55.75 |
| Hilcrest Ave. | Center Dr. | Lemon St. | Do Nothing Before: 82.96 After: 82.96 | Do Nothing Before: 81.93 After: 81.93 | Do Nothing Before: 80.9 After: 80.9 | Do Nothing Before: 79.87 After: 79.87 | Do Nothing Before: 78.84 After: 78.84 | Do Nothing Before: 77.81 After: 77.81 | Do Nothing Before: 76.78 After: 76.78 |
| HILCREST CR | Center Dr | End | Do Nothing Before: 76.99 After: 76.99 | Do Nothing Before: 76.79 After: 76.79 | Do Nothing Before: 76.59 After: 76.59 | Do Nothing Before: 76.39 After: 76.39 | Do Nothing Before: 76.19 After: 76.19 | Do Nothing Before: 75.99 After: 75.99 | Do Nothing Before: 75.79 After: 75.79 |
| Hunting Cir. | North End | Canyon Dr. | Do Nothing Before: 86.98 After: 86.98 | Do Nothing Before: 86.4 After: 86.4 | Do Nothing Before: 85.82 After: 85.82 | Do Nothing Before: 85.24 After: 85.24 | Do Nothing Before: 84.66 After: 84.66 | Do Nothing Before: 84.08 After: 84.08 | Do Nothing Before: 83.5 After: 83.5 |
| Huntington Circle | Prado Woods Dr. | East End | Do Nothing Before: 94.99 After: 94.99 | Do Nothing Before: 94.85 After: 94.85 | Do Nothing Before: 94.71 After: 94.71 | Do Nothing Before: 94.57 After: 94.57 | Do Nothing Before: 94.43 After: 94.43 | Do Nothing Before: 94.29 After: 94.29 | Do Nothing Before: 94.15 After: 94.15 |

## CITY OF VILLA PARK
## LOCAL STREETS
## $200K EXISTING FUNDING PLAN / DETAILED ANNUAL IMPROVEMENTS

| Street Name | From | To | FY 2016/17 | FY 2017/18 | FY 2018/19 | FY 2019/20 | FY 2020/21 | FY 2021/22 | FY 2022/23 |
|---|---|---|---|---|---|---|---|---|---|
| James Circle | North End | James Rd. | Do Nothing Before: 67.95 After: 67.95 | Do Nothing Before: 66.53 After: 66.53 | Do Nothing Before: 65.11 After: 65.11 | Do Nothing Before: 63.69 After: 63.69 | Do Nothing Before: 62.26 After: 62.26 | Do Nothing Before: 60.84 After: 60.84 | Do Nothing Before: 59.42 After: 59.42 |
| James Road | Fleet Rd. | Center Rd. | Do Nothing Before: 72.95 After: 72.95 | Do Nothing Before: 71.75 After: 71.75 | Do Nothing Before: 70.55 After: 70.55 | Do Nothing Before: 69.35 After: 69.35 | Do Nothing Before: 68.15 After: 68.15 | Do Nothing Before: 66.95 After: 66.95 | Do Nothing Before: 65.75 After: 65.75 |
| James Road | Center Dr. | James Cir | Do Nothing Before: 75.96 After: 75.96 | Do Nothing Before: 74.89 After: 74.89 | Do Nothing Before: 73.82 After: 73.82 | Do Nothing Before: 72.75 After: 72.75 | Do Nothing Before: 71.68 After: 71.68 | Do Nothing Before: 70.61 After: 70.61 | Do Nothing Before: 69.54 After: 69.54 |
| Janice Circle | Northeast End | Serrano Ave. | Do Nothing Before: 82.96 After: 82.96 | Do Nothing Before: 81.93 After: 81.93 | Do Nothing Before: 80.9 After: 80.9 | Do Nothing Before: 79.87 After: 79.87 | Do Nothing Before: 78.84 After: 78.84 | Do Nothing Before: 77.81 After: 77.81 | Do Nothing Before: 76.78 After: 76.78 |
| Jerome Street | Edgewood Ave. | South End | Do Nothing Before: 80.97 After: 80.97 | Do Nothing Before: 80.09 After: 80.09 | Do Nothing Before: 79.21 After: 79.21 | Do Nothing Before: 78.33 After: 78.33 | Do Nothing Before: 77.44 After: 77.44 | Do Nothing Before: 76.56 After: 76.56 | Do Nothing Before: 75.68 After: 75.68 |
| Jocotal Avenue | Center Dr. | Lemon St. | Do Nothing Before: 94.99 After: 94.99 | Do Nothing Before: 94.85 After: 94.85 | Do Nothing Before: 94.71 After: 94.71 | Do Nothing Before: 94.57 After: 94.57 | Do Nothing Before: 94.43 After: 94.43 | Do Nothing Before: 94.29 After: 94.29 | Do Nothing Before: 94.15 After: 94.15 |
| Jocotal Avenue | Lemon St. | East end | Do Nothing Before: 92.99 After: 92.99 | Do Nothing Before: 92.7 After: 92.7 | Do Nothing Before: 92.41 After: 92.41 | Do Nothing Before: 92.12 After: 92.12 | Do Nothing Before: 91.83 After: 91.83 | Do Nothing Before: 91.54 After: 91.54 | Do Nothing Before: 91.25 After: 91.25 |
| Joshua Tree Circle | West End | Smoketree Ln. | Do Nothing Before: 94.99 After: 94.99 | Do Nothing Before: 94.85 After: 94.85 | Do Nothing Before: 94.71 After: 94.71 | Do Nothing Before: 94.57 After: 94.57 | Do Nothing Before: 94.43 After: 94.43 | Do Nothing Before: 94.29 After: 94.29 | Do Nothing Before: 94.15 After: 94.15 |
| Katawpa Circle | North End | Mesa Dr. | Do Nothing Before: 93.98 After: 93.98 | Do Nothing Before: 93.48 After: 93.48 | Do Nothing Before: 92.98 After: 92.98 | Do Nothing Before: 92.48 After: 92.48 | Do Nothing Before: 91.97 After: 91.97 | Do Nothing Before: 91.47 After: 91.47 | Do Nothing Before: 90.97 After: 90.97 |
| Kenwick Drive | Villa Park Rd. | Dorchester Cir. | Do Nothing Before: 90.98 After: 90.98 | Do Nothing Before: 90.4 After: 90.4 | Do Nothing Before: 89.82 After: 89.82 | Do Nothing Before: 89.24 After: 89.24 | Do Nothing Before: 88.66 After: 88.66 | Do Nothing Before: 88.08 After: 88.08 | Do Nothing Before: 87.5 After: 87.5 |
| Knuth Circle | North End | Santiago | Do Nothing Before: 79.97 After: 79.97 | Do Nothing Before: 79.08 After: 79.08 | Do Nothing Before: 78.19 After: 78.19 | Do Nothing Before: 77.3 After: 77.3 | Do Nothing Before: 76.41 After: 76.41 | Do Nothing Before: 75.52 After: 75.52 | Do Nothing Before: 74.63 After: 74.63 |
| Laconia Drive | Rosanne Cir. | Fernando Cirl | Do Nothing Before: 93.96 After: 93.96 | Do Nothing Before: 92.96 After: 92.96 | Do Nothing Before: 91.96 After: 91.96 | Do Nothing Before: 90.96 After: 90.96 | Do Nothing Before: 89.96 After: 89.96 | Do Nothing Before: 88.96 After: 88.96 | Do Nothing Before: 87.96 After: 87.96 |
| Larson Circle | North End | Taft Ave. | Do Nothing Before: 90.98 After: 90.98 | Do Nothing Before: 90.4 After: 90.4 | Do Nothing Before: 89.82 After: 89.82 | Do Nothing Before: 89.24 After: 89.24 | Do Nothing Before: 88.66 After: 88.66 | Do Nothing Before: 88.08 After: 88.08 | Do Nothing Before: 87.5 After: 87.5 |

## CITY OF VILLA PARK
## LOCAL STREETS
## $200K EXISTING FUNDING PLAN / DETAILED ANNUAL IMPROVEMENTS

| Street Name | From | To | FY 2016/17 | FY 2017/18 | FY 2018/19 | FY 2019/20 | FY 2020/21 | FY 2021/22 | FY 2022/23 |
|---|---|---|---|---|---|---|---|---|---|
| Leatrice Drive | Ridgeview Rd. | Taft Ave. | Do Nothing Before: 79.82 After: 79.82 | Do Nothing Before: 79.27 After: 79.27 | Do Nothing Before: 78.72 After: 78.72 | Do Nothing Before: 78.17 After: 78.17 | Do Nothing Before: 77.62 After: 77.62 | Do Nothing Before: 77.07 After: 77.07 | Do Nothing Before: 76.52 After: 76.52 |
| Leatrice Drive | Ridgview Rd. | Taft Ave. | Do Nothing Before: 71.97 After: 71.97 | Do Nothing Before: 71.2 After: 71.2 | Do Nothing Before: 70.43 After: 70.43 | Do Nothing Before: 69.66 After: 69.66 | Preventive $1020 Before: 68.89 After: 68.91 | Do Nothing Before: 68.14 After: 68.14 | Do Nothing Before: 67.37 After: 67.37 |
| Leigh Circle | Ridgeview Cir. | North End | Stopgap $59400 Before: 49.95 After: 49.95 | Do Nothing Before: 48.58 After: 48.58 | Do Nothing Before: 47.21 After: 47.21 | Do Nothing Before: 45.84 After: 45.84 | Do Nothing Before: 44.47 After: 44.47 | Do Nothing Before: 43.1 After: 43.1 | Do Nothing Before: 41.73 After: 41.73 |
| Lemon St. | Valley Dr. | Mesa Dr CL | Do Nothing Before: 93.94 After: 93.94 | Do Nothing Before: 92.36 After: 92.36 | Do Nothing Before: 90.78 After: 90.78 | Do Nothing Before: 89.2 After: 89.2 | Do Nothing Before: 87.61 After: 87.61 | Do Nothing Before: 86.03 After: 86.03 | Do Nothing Before: 84.45 After: 84.45 |
| Lemon St. | Mesa Dr. CL | Robin Way | Do Nothing Before: 89.99 After: 89.99 | Do Nothing Before: 89.72 After: 89.72 | Do Nothing Before: 89.45 After: 89.45 | Do Nothing Before: 89.18 After: 89.18 | Do Nothing Before: 88.91 After: 88.91 | Do Nothing Before: 88.64 After: 88.64 | Do Nothing Before: 88.37 After: 88.37 |
| Lemon St. | Robin Way | Serrano Ave. | Do Nothing Before: 87.99 After: 87.99 | Do Nothing Before: 87.63 After: 87.63 | Do Nothing Before: 87.27 After: 87.27 | Do Nothing Before: 86.91 After: 86.91 | Do Nothing Before: 86.55 After: 86.55 | Do Nothing Before: 86.19 After: 86.19 | Do Nothing Before: 85.83 After: 85.83 |
| Lemon St. | Serrano Ave. | Taft Ave. | Do Nothing Before: 82.9 After: 82.9 | Do Nothing Before: 80.2 After: 80.2 | Do Nothing Before: 77.5 After: 77.5 | Do Nothing Before: 74.8 After: 74.8 | Do Nothing Before: 72.09 After: 72.09 | Do Nothing Before: 69.39 After: 69.39 | Do Nothing Before: 66.69 After: 66.69 |
| Lemon St. | Taft Ave. | Santiago Blvd. | Do Nothing Before: 83.9 After: 83.9 | Do Nothing Before: 81.36 After: 81.36 | Do Nothing Before: 78.82 After: 78.82 | Do Nothing Before: 76.28 After: 76.28 | Do Nothing Before: 73.73 After: 73.73 | Do Nothing Before: 71.19 After: 71.19 | Do Nothing Before: 68.65 After: 68.65 |
| Lemon St. | Santiago Blvd. | Villa Park Rd. | Do Nothing Before: 93.96 After: 93.96 | Do Nothing Before: 93.01 After: 93.01 | Do Nothing Before: 92.06 After: 92.06 | Do Nothing Before: 91.11 After: 91.11 | Do Nothing Before: 90.16 After: 90.16 | Do Nothing Before: 89.21 After: 89.21 | Do Nothing Before: 88.26 After: 88.26 |
| Lincoln Circle | Center Dr. | East End | Do Nothing Before: 92.99 After: 92.99 | Do Nothing Before: 92.8 After: 92.8 | Do Nothing Before: 92.61 After: 92.61 | Do Nothing Before: 92.42 After: 92.42 | Do Nothing Before: 92.23 After: 92.23 | Do Nothing Before: 92.04 After: 92.04 | Do Nothing Before: 91.85 After: 91.85 |
| Lincoln Street | Fitschen Ranch Road | Fredrick Drive CL | Do Nothing Before: 80.97 After: 80.97 | Do Nothing Before: 80.12 After: 80.12 | Do Nothing Before: 79.27 After: 79.27 | Do Nothing Before: 78.42 After: 78.42 | Do Nothing Before: 77.57 After: 77.57 | Do Nothing Before: 76.72 After: 76.72 | Do Nothing Before: 75.87 After: 75.87 |
| Lincoln Street | Fredrick Dr. CL | Center Dr. | Do Nothing Before: 85.99 After: 85.99 | Do Nothing Before: 85.61 After: 85.61 | Do Nothing Before: 85.23 After: 85.23 | Do Nothing Before: 84.85 After: 84.85 | Do Nothing Before: 84.47 After: 84.47 | Do Nothing Before: 84.09 After: 84.09 | Do Nothing Before: 83.71 After: 83.71 |
| Little John Way | Robin Hood Cir. | Sherwood Cir. | Do Nothing Before: 82.98 After: 82.98 | Do Nothing Before: 82.34 After: 82.34 | Do Nothing Before: 81.7 After: 81.7 | Do Nothing Before: 81.06 After: 81.06 | Do Nothing Before: 80.42 After: 80.42 | Do Nothing Before: 79.78 After: 79.78 | Do Nothing Before: 79.14 After: 79.14 |

## CITY OF VILLA PARK
## LOCAL STREETS
## $200K EXISTING FUNDING PLAN / DETAILED ANNUAL IMPROVEMENTS

| Street Name | From | To | FY 2016/17 | FY 2017/18 | FY 2018/19 | FY 2019/20 | FY 2020/21 | FY 2021/22 | FY 2022/23 |
|---|---|---|---|---|---|---|---|---|---|
| Locust Avenue | 125' to W City Boundary | Laconia Dr. | Do Nothing Before: 73.97 After: 73.97 | Do Nothing Before: 73.26 After: 73.26 | Do Nothing Before: 72.55 After: 72.55 | Do Nothing Before: 71.84 After: 71.84 | Do Nothing Before: 71.13 After: 71.13 | Do Nothing Before: 70.42 After: 70.42 | Do Nothing Before: 69.71 After: 69.71 |
| Loma Street | Cerro Villa Dr. | 150; N/o El Moro Wy. | Do Nothing Before: 49.91 After: 49.91 | Do Nothing Before: 47.58 After: 47.58 | Do Nothing Before: 45.25 After: 45.25 | Do Nothing Before: 42.92 After: 42.92 | Do Nothing Before: 40.59 After: 40.59 | Do Nothing Before: 38.26 After: 38.26 | Do Nothing Before: 35.93 After: 35.93 |
| Loma Street | 150' N/o El Moro Way | Valley Dr | Do Nothing Before: 76.96 After: 76.96 | Do Nothing Before: 75.89 After: 75.89 | Do Nothing Before: 74.82 After: 74.82 | Do Nothing Before: 73.75 After: 73.75 | Do Nothing Before: 72.68 After: 72.68 | Do Nothing Before: 71.61 After: 71.61 | Do Nothing Before: 70.54 After: 70.54 |
| Loma Street | Valley Dr. | Canyon Cir. | Do Nothing Before: 66.95 After: 66.95 | Do Nothing Before: 65.75 After: 65.75 | Do Nothing Before: 64.55 After: 64.55 | Do Nothing Before: 63.35 After: 63.35 | Do Nothing Before: 62.15 After: 62.15 | Do Nothing Before: 60.95 After: 60.95 | Stopgap $34372 Before: 59.75 After: 59.75 |
| Loma Street | Mesa Dr. | Cannon St. | Preventive $87 Before: 83.98 After: 83.99 | Do Nothing Before: 83.55 After: 83.55 | Do Nothing Before: 83.11 After: 83.11 | Do Nothing Before: 82.67 After: 82.67 | Do Nothing Before: 82.23 After: 82.23 | Do Nothing Before: 81.79 After: 81.79 | Preventive $149 Before: 81.35 After: 81.36 |
| Ludwig St. | North end | Taft Ave. | Do Nothing Before: 84.97 After: 84.97 | Do Nothing Before: 84.11 After: 84.11 | Do Nothing Before: 83.25 After: 83.25 | Do Nothing Before: 82.39 After: 82.39 | Do Nothing Before: 81.53 After: 81.53 | Do Nothing Before: 80.67 After: 80.67 | Do Nothing Before: 79.81 After: 79.81 |
| Ludwig St. | Taft Ave | Santiago Blvd. | Do Nothing Before: 91.99 After: 91.99 | Do Nothing Before: 91.77 After: 91.77 | Do Nothing Before: 91.55 After: 91.55 | Do Nothing Before: 91.33 After: 91.33 | Do Nothing Before: 91.11 After: 91.11 | Do Nothing Before: 90.89 After: 90.89 | Do Nothing Before: 90.67 After: 90.67 |
| Marion Way | Carmel Dr. | Ballet Dr. | Do Nothing Before: 75.97 After: 75.97 | Do Nothing Before: 75.31 After: 75.31 | Do Nothing Before: 74.65 After: 74.65 | Do Nothing Before: 73.99 After: 73.99 | Do Nothing Before: 73.33 After: 73.33 | Do Nothing Before: 72.67 After: 72.67 | Do Nothing Before: 72.01 After: 72.01 |
| Mariposa Drive | Lemon St. | Flintridge Dr. | Do Nothing Before: 88.99 After: 88.99 | Do Nothing Before: 88.69 After: 88.69 | Do Nothing Before: 88.39 After: 88.39 | Do Nothing Before: 88.09 After: 88.09 | Do Nothing Before: 87.79 After: 87.79 | Do Nothing Before: 87.49 After: 87.49 | Do Nothing Before: 87.19 After: 87.19 |
| Mark Circle | Nichols Ave. | East End | Do Nothing Before: 93.96 After: 93.96 | Do Nothing Before: 92.96 After: 92.96 | Do Nothing Before: 91.96 After: 91.96 | Do Nothing Before: 90.96 After: 90.96 | Do Nothing Before: 89.96 After: 89.96 | Do Nothing Before: 88.96 After: 88.96 | Do Nothing Before: 87.96 After: 87.96 |
| Martinique Court | Mesa Dr. | East End | Do Nothing Before: 93.99 After: 93.99 | Do Nothing Before: 93.83 After: 93.83 | Do Nothing Before: 93.67 After: 93.67 | Do Nothing Before: 93.51 After: 93.51 | Do Nothing Before: 93.35 After: 93.35 | Do Nothing Before: 93.19 After: 93.19 | Do Nothing Before: 93.03 After: 93.03 |
| Mary Circle | North End | Pamela Pl | Do Nothing Before: 76.77 After: 76.77 | Do Nothing Before: 70.71 After: 70.71 | Do Nothing Before: 64.65 After: 64.65 | Stopgap $23085 Before: 58.59 After: 58.59 | Do Nothing Before: 52.51 After: 52.51 | Do Nothing Before: 46.45 After: 46.45 | Do Nothing Before: 40.39 After: 40.39 |
| Mendocino Circle | West End | Flintridge Dr. | Do Nothing Before: 92.99 After: 92.99 | Do Nothing Before: 92.8 After: 92.8 | Do Nothing Before: 92.61 After: 92.61 | Do Nothing Before: 92.42 After: 92.42 | Do Nothing Before: 92.23 After: 92.23 | Do Nothing Before: 92.04 After: 92.04 | Do Nothing Before: 91.85 After: 91.85 |

## CITY OF VILLA PARK
## LOCAL STREETS
## $200K EXISTING FUNDING PLAN / DETAILED ANNUAL IMPROVEMENTS

| Street Name | From | To | FY 2016/17 | FY 2017/18 | FY 2018/19 | FY 2019/20 | FY 2020/21 | FY 2021/22 | FY 2022/23 |
|---|---|---|---|---|---|---|---|---|---|
| Mesa Dr. | Canyon Dr. | End | Do Nothing Before: 92.99 After: 92.99 | Do Nothing Before: 92.8 After: 92.8 | Do Nothing Before: 92.61 After: 92.61 | Do Nothing Before: 92.42 After: 92.42 | Do Nothing Before: 92.23 After: 92.23 | Do Nothing Before: 92.04 After: 92.04 | Do Nothing Before: 91.85 After: 91.85 |
| Mesa Dr. | Canyon Dr. CL | Valley Dr. | Do Nothing Before: 90.99 After: 90.99 | Do Nothing Before: 90.74 After: 90.74 | Do Nothing Before: 90.49 After: 90.49 | Do Nothing Before: 90.24 After: 90.24 | Do Nothing Before: 89.99 After: 89.99 | Do Nothing Before: 89.74 After: 89.74 | Do Nothing Before: 89.49 After: 89.49 |
| Mesa Dr. | 1050' NE/o Villa Isle Dr CL | Canyon Dr CL | Do Nothing Before: 83.96 After: 83.96 | Do Nothing Before: 82.99 After: 82.99 | Do Nothing Before: 82.02 After: 82.02 | Do Nothing Before: 81.05 After: 81.05 | Do Nothing Before: 80.08 After: 80.08 | Do Nothing Before: 79.11 After: 79.11 | Do Nothing Before: 78.14 After: 78.14 |
| Mesa Dr. | Lemon St. | 1225' E/o Lemon St. | Do Nothing Before: 92.99 After: 92.99 | Do Nothing Before: 92.8 After: 92.8 | Do Nothing Before: 92.61 After: 92.61 | Do Nothing Before: 92.42 After: 92.42 | Do Nothing Before: 92.23 After: 92.23 | Do Nothing Before: 92.04 After: 92.04 | Do Nothing Before: 91.85 After: 91.85 |
| Mesa Dr. | 1225' E/o Lemon St. | Canyon Crest Dr. CL | Do Nothing Before: 81.93 After: 81.93 | Do Nothing Before: 80.11 After: 80.11 | Do Nothing Before: 78.29 After: 78.29 | Do Nothing Before: 76.47 After: 76.47 | Do Nothing Before: 74.64 After: 74.64 | Do Nothing Before: 72.82 After: 72.82 | Do Nothing Before: 71 After: 71 |
| Mesa Dr. | Canyon Crest Dr. CL | Nathan Cir. CL | Do Nothing Before: 72.9 After: 72.9 | Do Nothing Before: 70.17 After: 70.17 | Do Nothing Before: 67.44 After: 67.44 | Do Nothing Before: 64.71 After: 64.71 | Do Nothing Before: 61.97 After: 61.97 | Stopgap $46534 Before: 59.24 After: 59.24 | Do Nothing Before: 56.51 After: 56.51 |
| Mesa Dr. | Nathan Cir. CL | Crestview Cir | Do Nothing Before: 77.91 After: 77.91 | Do Nothing Before: 75.68 After: 75.68 | Do Nothing Before: 73.45 After: 73.45 | Do Nothing Before: 71.22 After: 71.22 | Do Nothing Before: 68.99 After: 68.99 | Do Nothing Before: 66.76 After: 66.76 | Do Nothing Before: 64.53 After: 64.53 |
| Mesa Dr. | Mesa Dr. | Villa Isle Dr. CL | Stopgap $31412 Before: 58.94 After: 58.94 | Stopgap $40821 Before: 57.45 After: 57.45 | Stopgap $50765 Before: 55.96 After: 55.96 | Do Nothing Before: 54.47 After: 54.47 | Stopgap $72422 Before: 52.97 After: 52.97 | Stopgap $84123 Before: 51.48 After: 51.48 | Do Nothing Before: 49.99 After: 49.99 |
| Mesa Dr. | Villa Isle Dr CL | 950; NE/o Villa Isle Dr. CL | Do Nothing Before: 60.91 After: 60.91 | Stopgap $48898 Before: 58.54 After: 58.54 | Stopgap $69951 Before: 56.17 After: 56.17 | Stopgap $92224 Before: 53.8 After: 53.8 | Do Nothing Before: 51.43 After: 51.43 | Do Nothing Before: 49.06 After: 49.06 | Do Nothing Before: 46.69 After: 46.69 |
| Miller Circle | Lincoln Cir. | North End | Do Nothing Before: 93.98 After: 93.98 | Do Nothing Before: 93.48 After: 93.48 | Do Nothing Before: 92.98 After: 92.98 | Do Nothing Before: 92.48 After: 92.48 | Do Nothing Before: 91.97 After: 91.97 | Do Nothing Before: 91.47 After: 91.47 | Do Nothing Before: 90.97 After: 90.97 |
| Montana Ave. | Vida Dr. | East End | Do Nothing Before: 52.95 After: 52.95 | Do Nothing Before: 51.66 After: 51.66 | Do Nothing Before: 50.37 After: 50.37 | Do Nothing Before: 49.08 After: 49.08 | Do Nothing Before: 47.79 After: 47.79 | Do Nothing Before: 46.5 After: 46.5 | Do Nothing Before: 45.21 After: 45.21 |
| Monte Vista Circle | North End | Ramas St. | Do Nothing Before: 83.98 After: 83.98 | Preventive $64 Before: 83.54 After: 83.55 | Do Nothing Before: 83.11 After: 83.11 | Do Nothing Before: 82.67 After: 82.67 | Do Nothing Before: 82.23 After: 82.23 | Do Nothing Before: 81.79 After: 81.79 | Do Nothing Before: 81.35 After: 81.35 |
| Morrow Circle | Villa Park Rd. | West/East End | Do Nothing Before: 93.98 After: 93.98 | Do Nothing Before: 93.43 After: 93.43 | Do Nothing Before: 92.88 After: 92.88 | Do Nothing Before: 92.33 After: 92.33 | Do Nothing Before: 91.78 After: 91.78 | Do Nothing Before: 91.23 After: 91.23 | Do Nothing Before: 90.68 After: 90.68 |

## CITY OF VILLA PARK
## LOCAL STREETS
## $200K EXISTING FUNDING PLAN / DETAILED ANNUAL IMPROVEMENTS

| Street Name | From | To | FY 2016/17 | FY 2017/18 | FY 2018/19 | FY 2019/20 | FY 2020/21 | FY 2021/22 | FY 2022/23 |
|---|---|---|---|---|---|---|---|---|---|
| Mountain View Circle | West End | Featherhill Dr. | Do Nothing Before: 66.71 After: 66.71 | Do Nothing Before: 64.69 After: 64.69 | Do Nothing Before: 62.67 After: 62.67 | Do Nothing Before: 60.65 After: 60.65 | Stopgap $15128 Before: 58.63 After: 58.63 | Do Nothing Before: 56.61 After: 56.61 | Do Nothing Before: 54.59 After: 54.59 |
| Nathan Circle | Mesa Dr. | South End | Do Nothing Before: 94.99 After: 94.99 | Do Nothing Before: 94.85 After: 94.85 | Do Nothing Before: 94.71 After: 94.71 | Do Nothing Before: 94.57 After: 94.57 | Do Nothing Before: 94.43 After: 94.43 | Do Nothing Before: 94.29 After: 94.29 | Do Nothing Before: 94.15 After: 94.15 |
| Nicholas Avenue | Serrano Ave. | Serrano Ave. (cont) | Do Nothing Before: 90.96 After: 90.96 | Do Nothing Before: 89.88 After: 89.88 | Do Nothing Before: 88.8 After: 88.8 | Do Nothing Before: 87.72 After: 87.72 | Do Nothing Before: 86.64 After: 86.64 | Do Nothing Before: 85.56 After: 85.56 | Do Nothing Before: 84.48 After: 84.48 |
| Nicholas Avenue | Serrano Ave (cont.) | Taft Ave. | Do Nothing Before: 84.97 After: 84.97 | Do Nothing Before: 84.16 After: 84.16 | Do Nothing Before: 83.35 After: 83.35 | Do Nothing Before: 82.54 After: 82.54 | Do Nothing Before: 81.73 After: 81.73 | Do Nothing Before: 80.92 After: 80.92 | Do Nothing Before: 80.11 After: 80.11 |
| Oakfield Dr. | Smokewood Dr. | East End | Do Nothing Before: 94.99 After: 94.99 | Do Nothing Before: 94.67 After: 94.67 | Do Nothing Before: 94.35 After: 94.35 | Do Nothing Before: 94.03 After: 94.03 | Do Nothing Before: 93.71 After: 93.71 | Do Nothing Before: 93.39 After: 93.39 | Do Nothing Before: 93.07 After: 93.07 |
| Oakwood Circle | Serrano Ave. | South End | Do Nothing Before: 74.95 After: 74.95 | Do Nothing Before: 73.52 After: 73.52 | Do Nothing Before: 72.09 After: 72.09 | Do Nothing Before: 70.66 After: 70.66 | Do Nothing Before: 69.23 After: 69.23 | Do Nothing Before: 67.8 After: 67.8 | Do Nothing Before: 66.37 After: 66.37 |
| Old Lamplighter Circle | West End | Old Lamplighter Ln. | Do Nothing Before: 77.98 After: 77.98 | Do Nothing Before: 77.38 After: 77.38 | Do Nothing Before: 76.78 After: 76.78 | Do Nothing Before: 76.18 After: 76.18 | Do Nothing Before: 75.58 After: 75.58 | Do Nothing Before: 74.98 After: 74.98 | Do Nothing Before: 74.38 After: 74.38 |
| Old Lamplighter Lane | Santiago Blvd. | South End | Do Nothing Before: 69.97 After: 69.97 | Do Nothing Before: 69.15 After: 69.15 | Do Nothing Before: 68.33 After: 68.33 | Do Nothing Before: 67.51 After: 67.51 | Do Nothing Before: 66.69 After: 66.69 | Do Nothing Before: 65.87 After: 65.87 | Do Nothing Before: 65.05 After: 65.05 |
| Old Ranch Circle | North End | Santiago Blvd. | Do Nothing Before: 92.88 After: 92.88 | Do Nothing Before: 89.88 After: 89.88 | Do Nothing Before: 86.88 After: 86.88 | Do Nothing Before: 83.88 After: 83.88 | Do Nothing Before: 80.87 After: 80.87 | Do Nothing Before: 77.87 After: 77.87 | Do Nothing Before: 74.87 After: 74.87 |
| Orangegrove Circle | Lincoln Cir. | North End | Do Nothing Before: 94.98 After: 94.98 | Do Nothing Before: 94.56 After: 94.56 | Do Nothing Before: 94.14 After: 94.14 | Do Nothing Before: 93.72 After: 93.72 | Do Nothing Before: 93.3 After: 93.3 | Do Nothing Before: 92.88 After: 92.88 | Do Nothing Before: 92.46 After: 92.46 |
| Orchard Lane | Lemon St. | South End | Do Nothing Before: 76.98 After: 76.98 | Do Nothing Before: 76.35 After: 76.35 | Do Nothing Before: 75.72 After: 75.72 | Do Nothing Before: 75.09 After: 75.09 | Do Nothing Before: 74.46 After: 74.46 | Do Nothing Before: 73.83 After: 73.83 | Do Nothing Before: 73.2 After: 73.2 |
| Pamela Place | Florence Cir. | Center Dr. | Do Nothing Before: 84.85 After: 84.85 | Do Nothing Before: 80.9 After: 80.9 | Do Nothing Before: 76.95 After: 76.95 | Do Nothing Before: 73 After: 73 | Do Nothing Before: 69.04 After: 69.04 | Do Nothing Before: 65.09 After: 65.09 | Do Nothing Before: 61.14 After: 61.14 |
| Parker Circle | Larson Cir. | East End | Do Nothing Before: 78.95 After: 78.95 | Do Nothing Before: 77.59 After: 77.59 | Do Nothing Before: 76.23 After: 76.23 | Do Nothing Before: 74.87 After: 74.87 | Do Nothing Before: 73.51 After: 73.51 | Do Nothing Before: 72.15 After: 72.15 | Do Nothing Before: 70.79 After: 70.79 |

## CITY OF VILLA PARK
## LOCAL STREETS
## $200K EXISTING FUNDING PLAN / DETAILED ANNUAL IMPROVEMENTS

| Street Name | From | To | FY 2016/17 | FY 2017/18 | FY 2018/19 | FY 2019/20 | FY 2020/21 | FY 2021/22 | FY 2022/23 |
|---|---|---|---|---|---|---|---|---|---|
| Park Villa Circle | Park Villa Place | North End | Do Nothing Before: 82.97 After: 82.97 | Do Nothing Before: 82.25 After: 82.25 | Do Nothing Before: 81.53 After: 81.53 | Do Nothing Before: 80.81 After: 80.81 | Do Nothing Before: 80.08 After: 80.08 | Do Nothing Before: 79.36 After: 79.36 | Do Nothing Before: 78.64 After: 78.64 |
| Park Villa Lane | Villa Park Rd. | Park Villa Pl | Do Nothing Before: 79.97 After: 79.97 | Do Nothing Before: 79.12 After: 79.12 | Do Nothing Before: 78.27 After: 78.27 | Do Nothing Before: 77.42 After: 77.42 | Do Nothing Before: 76.57 After: 76.57 | Do Nothing Before: 75.72 After: 75.72 | Do Nothing Before: 74.87 After: 74.87 |
| Park Villa Place | Park Villa Lane | Park Villa Cir. | Stopgap $20674 Before: 58.93 After: 58.93 | Do Nothing Before: 57.18 After: 57.18 | Do Nothing Before: 55.43 After: 55.43 | Do Nothing Before: 53.68 After: 53.68 | Do Nothing Before: 51.93 After: 51.93 | Do Nothing Before: 50.18 After: 50.18 | Do Nothing Before: 48.43 After: 48.43 |
| Patrician Drive | Ballet Dr. | 146' E/o Ballet Dr. | Do Nothing Before: 94.99 After: 94.99 | Do Nothing Before: 94.85 After: 94.85 | Do Nothing Before: 94.71 After: 94.71 | Do Nothing Before: 94.57 After: 94.57 | Do Nothing Before: 94.43 After: 94.43 | Do Nothing Before: 94.29 After: 94.29 | Do Nothing Before: 94.15 After: 94.15 |
| Patrician Drive | 146' E/o Ballet Dr. | Camden Cir. CL | Do Nothing Before: 92.99 After: 92.99 | Do Nothing Before: 92.8 After: 92.8 | Do Nothing Before: 92.61 After: 92.61 | Do Nothing Before: 92.42 After: 92.42 | Do Nothing Before: 92.23 After: 92.23 | Do Nothing Before: 92.04 After: 92.04 | Do Nothing Before: 91.85 After: 91.85 |
| Patrician Drive | Camden Cir. CL | Santiago Blvd. | Do Nothing Before: 94.99 After: 94.99 | Do Nothing Before: 94.85 After: 94.85 | Do Nothing Before: 94.71 After: 94.71 | Do Nothing Before: 94.57 After: 94.57 | Do Nothing Before: 94.43 After: 94.43 | Do Nothing Before: 94.29 After: 94.29 | Do Nothing Before: 94.15 After: 94.15 |
| Patrick Drive | Bishop Cir. | Camden Cir. | Do Nothing Before: 94.97 After: 94.97 | Do Nothing Before: 94.14 After: 94.14 | Do Nothing Before: 93.31 After: 93.31 | Do Nothing Before: 92.48 After: 92.48 | Do Nothing Before: 91.64 After: 91.64 | Do Nothing Before: 90.81 After: 90.81 | Do Nothing Before: 89.98 After: 89.98 |
| Peppertree Drive | Ramas St. | Smoketree Ln. | Do Nothing Before: 94.99 After: 94.99 | Do Nothing Before: 94.85 After: 94.85 | Do Nothing Before: 94.71 After: 94.71 | Do Nothing Before: 94.57 After: 94.57 | Do Nothing Before: 94.43 After: 94.43 | Do Nothing Before: 94.29 After: 94.29 | Do Nothing Before: 94.15 After: 94.15 |
| Phelan Dr. | Windsor Dr. | South End | Do Nothing Before: 93.99 After: 93.99 | Do Nothing Before: 93.83 After: 93.83 | Do Nothing Before: 93.67 After: 93.67 | Do Nothing Before: 93.51 After: 93.51 | Do Nothing Before: 93.35 After: 93.35 | Do Nothing Before: 93.19 After: 93.19 | Do Nothing Before: 93.03 After: 93.03 |
| Portsmouth Cir. | Fitschen Rd. | East End | Do Nothing Before: 87.88 After: 87.88 | Do Nothing Before: 84.72 After: 84.72 | Do Nothing Before: 81.56 After: 81.56 | Do Nothing Before: 78.4 After: 78.4 | Do Nothing Before: 75.23 After: 75.23 | Do Nothing Before: 72.07 After: 72.07 | Do Nothing Before: 68.91 After: 68.91 |
| Potter Circle | Lincoln Cir. | North End | Do Nothing Before: 73.97 After: 73.97 | Do Nothing Before: 73.26 After: 73.26 | Do Nothing Before: 72.55 After: 72.55 | Do Nothing Before: 71.84 After: 71.84 | Do Nothing Before: 71.13 After: 71.13 | Do Nothing Before: 70.42 After: 70.42 | Do Nothing Before: 69.71 After: 69.71 |
| Prado Circle | Prado Woods Dr. | East End | Do Nothing Before: 94.99 After: 94.99 | Do Nothing Before: 94.85 After: 94.85 | Do Nothing Before: 94.71 After: 94.71 | Do Nothing Before: 94.57 After: 94.57 | Do Nothing Before: 94.43 After: 94.43 | Do Nothing Before: 94.29 After: 94.29 | Do Nothing Before: 94.15 After: 94.15 |
| Prado Woods Drive | Santiago Blvd. | Wellington Cir | Do Nothing Before: 93.99 After: 93.99 | Do Nothing Before: 93.83 After: 93.83 | Do Nothing Before: 93.67 After: 93.67 | Do Nothing Before: 93.51 After: 93.51 | Do Nothing Before: 93.35 After: 93.35 | Do Nothing Before: 93.19 After: 93.19 | Do Nothing Before: 93.03 After: 93.03 |

## CITY OF VILLA PARK
## LOCAL STREETS
## $200K EXISTING FUNDING PLAN / DETAILED ANNUAL IMPROVEMENTS

| Street Name | From | To | FY 2016/17 | FY 2017/18 | FY 2018/19 | FY 2019/20 | FY 2020/21 | FY 2021/22 | FY 2022/23 |
|---|---|---|---|---|---|---|---|---|---|
| Prado Woods Drive | Wellington Cir. | Villa Park Rd. | Do Nothing Before: 94.99 After: 94.99 | Do Nothing Before: 94.85 After: 94.85 | Do Nothing Before: 94.71 After: 94.71 | Do Nothing Before: 94.57 After: 94.57 | Do Nothing Before: 94.43 After: 94.43 | Do Nothing Before: 94.29 After: 94.29 | Do Nothing Before: 94.15 After: 94.15 |
| Providence Drive | Aberdeen Ln. | Lincoln St. | Do Nothing Before: 92.98 After: 92.98 | Do Nothing Before: 92.53 After: 92.53 | Do Nothing Before: 92.08 After: 92.08 | Do Nothing Before: 91.63 After: 91.63 | Do Nothing Before: 91.18 After: 91.18 | Do Nothing Before: 90.73 After: 90.73 | Do Nothing Before: 90.28 After: 90.28 |
| Radec Court | Villa Park Rd. | East End | Do Nothing Before: 89.98 After: 89.98 | Do Nothing Before: 89.59 After: 89.59 | Do Nothing Before: 89.2 After: 89.2 | Do Nothing Before: 88.81 After: 88.81 | Do Nothing Before: 88.42 After: 88.42 | Do Nothing Before: 88.03 After: 88.03 | Do Nothing Before: 87.64 After: 87.64 |
| Ragan Circle | Ludwig St. | South End | Do Nothing Before: 61.92 After: 61.92 | Stopgap $25680 Before: 59.74 After: 59.74 | Do Nothing Before: 57.56 After: 57.56 | Do Nothing Before: 55.38 After: 55.38 | Do Nothing Before: 53.2 After: 53.2 | Do Nothing Before: 51.02 After: 51.02 | Do Nothing Before: 48.84 After: 48.84 |
| Rama St. | Cerro Villa Dr. | Valley Dr. | Do Nothing Before: 57.96 After: 57.96 | Do Nothing Before: 56.81 After: 56.81 | Do Nothing Before: 55.66 After: 55.66 | Do Nothing Before: 54.51 After: 54.51 | Do Nothing Before: 53.36 After: 53.36 | Do Nothing Before: 52.21 After: 52.21 | Do Nothing Before: 51.06 After: 51.06 |
| Regency Circle | West End | Center Dr. | Do Nothing Before: 92.99 After: 92.99 | Do Nothing Before: 92.8 After: 92.8 | Do Nothing Before: 92.61 After: 92.61 | Do Nothing Before: 92.42 After: 92.42 | Do Nothing Before: 92.23 After: 92.23 | Do Nothing Before: 92.04 After: 92.04 | Do Nothing Before: 91.85 After: 91.85 |
| Ridgeview Circle | West End | Daron Dr. | Do Nothing Before: 77.96 After: 77.96 | Do Nothing Before: 76.83 After: 76.83 | Do Nothing Before: 75.7 After: 75.7 | Do Nothing Before: 74.57 After: 74.57 | Do Nothing Before: 73.44 After: 73.44 | Do Nothing Before: 72.31 After: 72.31 | Do Nothing Before: 71.18 After: 71.18 |
| Ridgeview Circle | Daron Dr. | East End | Do Nothing Before: 79.96 After: 79.96 | Do Nothing Before: 78.93 After: 78.93 | Do Nothing Before: 77.9 After: 77.9 | Do Nothing Before: 76.87 After: 76.87 | Do Nothing Before: 75.84 After: 75.84 | Do Nothing Before: 74.81 After: 74.81 | Do Nothing Before: 73.78 After: 73.78 |
| Ridgewood Lane | Ludwig St. | Wildwood Wy. | Do Nothing Before: 83.98 After: 83.98 | Do Nothing Before: 83.54 After: 83.54 | Do Nothing Before: 83.1 After: 83.1 | Do Nothing Before: 82.66 After: 82.66 | Do Nothing Before: 82.22 After: 82.22 | Do Nothing Before: 81.78 After: 81.78 | Do Nothing Before: 81.34 After: 81.34 |
| Ridgeview Road | Leatrice Dr. | Crestview Cir. | Do Nothing Before: 83.96 After: 83.96 | Do Nothing Before: 83.04 After: 83.04 | Do Nothing Before: 82.12 After: 82.12 | Do Nothing Before: 81.2 After: 81.2 | Do Nothing Before: 80.28 After: 80.28 | Do Nothing Before: 79.36 After: 79.36 | Do Nothing Before: 78.44 After: 78.44 |
| Robbie Circle | Center Dr. | East End | Preventive $2619 Before: 61.92 After: 62.07 | Stopgap $30588 Before: 59.9 After: 59.9 | Do Nothing Before: 57.72 After: 57.72 | Do Nothing Before: 55.54 After: 55.54 | Do Nothing Before: 53.36 After: 53.36 | Do Nothing Before: 51.18 After: 51.18 | Do Nothing Before: 49 After: 49 |
| Roberto Street | Collins Ave. | Fernando Cir. | Stopgap $14238 Before: 58.96 After: 58.96 | Do Nothing Before: 57.84 After: 57.84 | Stopgap $21068 Before: 56.72 After: 56.72 | Stopgap $24770 Before: 55.6 After: 55.6 | Do Nothing Before: 54.47 After: 54.47 | Do Nothing Before: 53.35 After: 53.35 | Do Nothing Before: 52.23 After: 52.23 |
| Robin Hood Circle | North End | South End | Do Nothing Before: 72.96 After: 72.96 | Do Nothing Before: 71.94 After: 71.94 | Do Nothing Before: 70.92 After: 70.92 | Do Nothing Before: 69.9 After: 69.9 | Do Nothing Before: 68.88 After: 68.88 | Do Nothing Before: 67.86 After: 67.86 | Do Nothing Before: 66.84 After: 66.84 |

## CITY OF VILLA PARK
## LOCAL STREETS
## $200K EXISTING FUNDING PLAN / DETAILED ANNUAL IMPROVEMENTS

| Street Name | From | To | FY 2016/17 | FY 2017/18 | FY 2018/19 | FY 2019/20 | FY 2020/21 | FY 2021/22 | FY 2022/23 |
|---|---|---|---|---|---|---|---|---|---|
| Robin Way | Janice Cir. | Lemon St. | Do Nothing Before: 85.99 After: 85.99 | Do Nothing Before: 85.61 After: 85.61 | Do Nothing Before: 85.23 After: 85.23 | Do Nothing Before: 84.85 After: 84.85 | Do Nothing Before: 84.47 After: 84.47 | Do Nothing Before: 84.09 After: 84.09 | Do Nothing Before: 83.71 After: 83.71 |
| Rosanne Circle | Laconia Dr. | East End | Do Nothing Before: 94.99 After: 94.99 | Do Nothing Before: 94.85 After: 94.85 | Do Nothing Before: 94.71 After: 94.71 | Do Nothing Before: 94.57 After: 94.57 | Do Nothing Before: 94.43 After: 94.43 | Do Nothing Before: 94.29 After: 94.29 | Do Nothing Before: 94.15 After: 94.15 |
| Rosenau Circle | Rosenau Dr. | East End | Do Nothing Before: 83.97 After: 83.97 | Do Nothing Before: 83.1 After: 83.1 | Do Nothing Before: 82.23 After: 82.23 | Do Nothing Before: 81.36 After: 81.36 | Do Nothing Before: 80.49 After: 80.49 | Do Nothing Before: 79.62 After: 79.62 | Do Nothing Before: 78.75 After: 78.75 |
| Rosenau Drive | West End | Tritt Cir. CL | Do Nothing Before: 86.97 After: 86.97 | Do Nothing Before: 86.23 After: 86.23 | Do Nothing Before: 85.49 After: 85.49 | Do Nothing Before: 84.75 After: 84.75 | Do Nothing Before: 84 After: 84 | Do Nothing Before: 83.26 After: 83.26 | Do Nothing Before: 82.52 After: 82.52 |
| Rosenau Drive | Tritt Cir CL | Ramas St. | Do Nothing Before: 92.98 After: 92.98 | Do Nothing Before: 92.58 After: 92.58 | Do Nothing Before: 92.18 After: 92.18 | Do Nothing Before: 91.78 After: 91.78 | Do Nothing Before: 91.38 After: 91.38 | Do Nothing Before: 90.98 After: 90.98 | Do Nothing Before: 90.58 After: 90.58 |
| Ryan Circle | North End | Serrano Ave | Do Nothing Before: 74.97 After: 74.97 | Do Nothing Before: 74.28 After: 74.28 | Preventive $289 Before: 73.59 After: 73.61 | Do Nothing Before: 72.92 After: 72.92 | Do Nothing Before: 72.23 After: 72.23 | Preventive $389 Before: 71.54 After: 71.56 | Preventive $425 Before: 70.87 After: 70.89 |
| Sandra Circle | North End | Pamela Pl | Do Nothing Before: 70.71 After: 70.71 | Do Nothing Before: 63.07 After: 63.07 | Do Nothing Before: 55.43 After: 55.43 | Do Nothing Before: 47.79 After: 47.79 | Do Nothing Before: 40.13 After: 40.13 | Do Nothing Before: 32.49 After: 32.49 | Do Nothing Before: 24.85 After: 24.85 |
| San Ramon Circle | West End | Hunting Cir. | Do Nothing Before: 86.98 After: 86.98 | Do Nothing Before: 86.4 After: 86.4 | Do Nothing Before: 85.82 After: 85.82 | Do Nothing Before: 85.24 After: 85.24 | Do Nothing Before: 84.66 After: 84.66 | Do Nothing Before: 84.08 After: 84.08 | Do Nothing Before: 83.5 After: 83.5 |
| Santiago Boulevard | 500 N/o Wanda | Wanda Rd. | Do Nothing Before: 83.9 After: 83.9 | Do Nothing Before: 81.24 After: 81.24 | Do Nothing Before: 78.58 After: 78.58 | Do Nothing Before: 75.92 After: 75.92 | Do Nothing Before: 73.25 After: 73.25 | Do Nothing Before: 70.59 After: 70.59 | Do Nothing Before: 67.93 After: 67.93 |
| Santiago Boulevard | Wanda Rd. | Prado Woods Cir. | Do Nothing Before: 85.95 After: 85.95 | Do Nothing Before: 84.77 After: 84.77 | Do Nothing Before: 83.59 After: 83.59 | Do Nothing Before: 82.41 After: 82.41 | Do Nothing Before: 81.23 After: 81.23 | Do Nothing Before: 80.05 After: 80.05 | Do Nothing Before: 78.87 After: 78.87 |
| Santiago Boulevard | Prado Woods Dr. CL | Center Dr. | Do Nothing Before: 88.93 After: 88.93 | Do Nothing Before: 87.18 After: 87.18 | Do Nothing Before: 85.43 After: 85.43 | Do Nothing Before: 83.68 After: 83.68 | Do Nothing Before: 81.93 After: 81.93 | Do Nothing Before: 80.18 After: 80.18 | Do Nothing Before: 78.43 After: 78.43 |
| Santiago Boulevard | Center Dr. | Lemon St. | Do Nothing Before: 89.94 After: 89.94 | Do Nothing Before: 88.35 After: 88.35 | Do Nothing Before: 86.76 After: 86.76 | Do Nothing Before: 85.17 After: 85.17 | Do Nothing Before: 83.58 After: 83.58 | Do Nothing Before: 81.99 After: 81.99 | Do Nothing Before: 80.4 After: 80.4 |
| Santiago Boulevard | Lemon St. | Sterling Ave. CL | Do Nothing Before: 80.88 After: 80.88 | Do Nothing Before: 77.86 After: 77.86 | Do Nothing Before: 74.84 After: 74.84 | Do Nothing Before: 71.82 After: 71.82 | Do Nothing Before: 68.8 After: 68.8 | Do Nothing Before: 65.78 After: 65.78 | Do Nothing Before: 62.76 After: 62.76 |

## CITY OF VILLA PARK
## LOCAL STREETS
## $200K EXISTING FUNDING PLAN / DETAILED ANNUAL IMPROVEMENTS

| Street Name | From | To | FY 2016/17 | FY 2017/18 | FY 2018/19 | FY 2019/20 | FY 2020/21 | FY 2021/22 | FY 2022/23 |
|---|---|---|---|---|---|---|---|---|---|
| Santiago Boulevard | Sterling Ave. CL | Sycamore St. | Do Nothing Before: 84.91 After: 84.91 | Do Nothing Before: 82.53 After: 82.53 | Do Nothing Before: 80.15 After: 80.15 | Do Nothing Before: 77.77 After: 77.77 | Do Nothing Before: 75.38 After: 75.38 | Do Nothing Before: 73 After: 73 | Do Nothing Before: 70.62 After: 70.62 |
| Santiago Boulevard | Sycamore St. | South End | Do Nothing Before: 71.97 After: 71.97 | Do Nothing Before: 71.2 After: 71.2 | Do Nothing Before: 70.43 After: 70.43 | Do Nothing Before: 69.66 After: 69.66 | Do Nothing Before: 68.89 After: 68.89 | Do Nothing Before: 68.12 After: 68.12 | Do Nothing Before: 67.35 After: 67.35 |
| Serrano Avenue | Santiago Blvd. | Featherhill Dr. CL | Do Nothing Before: 86.94 After: 86.94 | Do Nothing Before: 85.38 After: 85.38 | Do Nothing Before: 83.82 After: 83.82 | Do Nothing Before: 82.26 After: 82.26 | Do Nothing Before: 80.7 After: 80.7 | Do Nothing Before: 79.14 After: 79.14 | Do Nothing Before: 77.58 After: 77.58 |
| Serrano Avenue | Featherhill Dr. CL | Nichols Ave. | Do Nothing Before: 52.95 After: 52.95 | Do Nothing Before: 51.66 After: 51.66 | Do Nothing Before: 50.37 After: 50.37 | Do Nothing Before: 49.08 After: 49.08 | Do Nothing Before: 47.79 After: 47.79 | Do Nothing Before: 46.5 After: 46.5 | Do Nothing Before: 45.21 After: 45.21 |
| Serrano Avenue | Nichols Ave. | Center Dr. | Do Nothing Before: 90.96 After: 90.96 | Do Nothing Before: 89.88 After: 89.88 | Do Nothing Before: 88.8 After: 88.8 | Do Nothing Before: 87.72 After: 87.72 | Do Nothing Before: 86.64 After: 86.64 | Do Nothing Before: 85.56 After: 85.56 | Do Nothing Before: 84.48 After: 84.48 |
| Serrano Avenue | Center Dr. | Lemon St. | Do Nothing Before: 81.96 After: 81.96 | Do Nothing Before: 80.99 After: 80.99 | Do Nothing Before: 80.02 After: 80.02 | Do Nothing Before: 79.05 After: 79.05 | Do Nothing Before: 78.07 After: 78.07 | Do Nothing Before: 77.1 After: 77.1 | Do Nothing Before: 76.13 After: 76.13 |
| Sherwood Circle | Santiago Blvd. | South End | Do Nothing Before: 80.97 After: 80.97 | Do Nothing Before: 80.25 After: 80.25 | Do Nothing Before: 79.53 After: 79.53 | Do Nothing Before: 78.81 After: 78.81 | Do Nothing Before: 78.09 After: 78.09 | Do Nothing Before: 77.37 After: 77.37 | Do Nothing Before: 76.65 After: 76.65 |
| Smoketree Circle | West End | Smoketree Ln. | Do Nothing Before: 94.99 After: 94.99 | Do Nothing Before: 94.85 After: 94.85 | Do Nothing Before: 94.71 After: 94.71 | Do Nothing Before: 94.57 After: 94.57 | Do Nothing Before: 94.43 After: 94.43 | Do Nothing Before: 94.29 After: 94.29 | Do Nothing Before: 94.15 After: 94.15 |
| Smokewood Drive | Alta Dr. | Taft Ave. | Do Nothing Before: 94.99 After: 94.99 | Do Nothing Before: 94.67 After: 94.67 | Do Nothing Before: 94.35 After: 94.35 | Do Nothing Before: 94.03 After: 94.03 | Do Nothing Before: 93.71 After: 93.71 | Do Nothing Before: 93.39 After: 93.39 | Do Nothing Before: 93.07 After: 93.07 |
| Smoketree Lane | Smoketree Cir. | Valley Dr. | Do Nothing Before: 93.99 After: 93.99 | Do Nothing Before: 93.83 After: 93.83 | Do Nothing Before: 93.67 After: 93.67 | Do Nothing Before: 93.51 After: 93.51 | Do Nothing Before: 93.35 After: 93.35 | Do Nothing Before: 93.19 After: 93.19 | Do Nothing Before: 93.03 After: 93.03 |
| Squires Circle | Churchill Ln. | West End | Do Nothing Before: 68.95 After: 68.95 | Do Nothing Before: 67.63 After: 67.63 | Do Nothing Before: 66.31 After: 66.31 | Do Nothing Before: 64.99 After: 64.99 | Do Nothing Before: 63.67 After: 63.67 | Do Nothing Before: 62.35 After: 62.35 | Do Nothing Before: 61.03 After: 61.03 |
| Sterling Avenue | Santiago Blvd. | Patrician Dr. | Do Nothing Before: 94.98 After: 94.98 | Do Nothing Before: 94.56 After: 94.56 | Do Nothing Before: 94.14 After: 94.14 | Do Nothing Before: 93.72 After: 93.72 | Do Nothing Before: 93.3 After: 93.3 | Do Nothing Before: 92.88 After: 92.88 | Do Nothing Before: 92.46 After: 92.46 |
| Stratford Circle | Westwood Dr. | South End | Do Nothing Before: 93.99 After: 93.99 | Do Nothing Before: 93.74 After: 93.74 | Do Nothing Before: 93.49 After: 93.49 | Do Nothing Before: 93.24 After: 93.24 | Do Nothing Before: 92.99 After: 92.99 | Do Nothing Before: 92.74 After: 92.74 | Do Nothing Before: 92.49 After: 92.49 |

## CITY OF VILLA PARK
## LOCAL STREETS
## $200K EXISTING FUNDING PLAN / DETAILED ANNUAL IMPROVEMENTS

| Street Name | From | To | FY 2016/17 | FY 2017/18 | FY 2018/19 | FY 2019/20 | FY 2020/21 | FY 2021/22 | FY 2022/23 |
|---|---|---|---|---|---|---|---|---|---|
| Sunkist Circle | North End | Arden Villa Dr. | Do Nothing Before: 73.48 After: 73.48 | Do Nothing Before: 72.75 After: 72.75 | Do Nothing Before: 72.02 After: 72.02 | Do Nothing Before: 71.29 After: 71.29 | Do Nothing Before: 70.56 After: 70.56 | Do Nothing Before: 69.83 After: 69.83 | Do Nothing Before: 69.1 After: 69.1 |
| Sycamore Circle | Santiago Blvd. | West/East End | Do Nothing Before: 75.97 After: 75.97 | Do Nothing Before: 75.31 After: 75.31 | Do Nothing Before: 74.65 After: 74.65 | Do Nothing Before: 73.99 After: 73.99 | Do Nothing Before: 73.33 After: 73.33 | Do Nothing Before: 72.67 After: 72.67 | Do Nothing Before: 72.01 After: 72.01 |
| Sycamore St. | Taft Ave. | Santiago Blvd. | Do Nothing Before: 79.98 After: 79.98 | Do Nothing Before: 79.43 After: 79.43 | Do Nothing Before: 78.88 After: 78.88 | Do Nothing Before: 78.33 After: 78.33 | Do Nothing Before: 77.78 After: 77.78 | Do Nothing Before: 77.23 After: 77.23 | Do Nothing Before: 76.68 After: 76.68 |
| Tacoma Circle | West City Limit | East End | Do Nothing Before: 92.93 After: 92.93 | Do Nothing Before: 91.09 After: 91.09 | Do Nothing Before: 89.25 After: 89.25 | Do Nothing Before: 87.41 After: 87.41 | Do Nothing Before: 85.56 After: 85.56 | Do Nothing Before: 83.72 After: 83.72 | Do Nothing Before: 81.88 After: 81.88 |
| Three Arches Circle | North End | Arden Villla Dr. | Do Nothing Before: 78.79 After: 78.79 | Do Nothing Before: 78.21 After: 78.21 | Do Nothing Before: 77.63 After: 77.63 | Do Nothing Before: 77.05 After: 77.05 | Do Nothing Before: 76.47 After: 76.47 | Do Nothing Before: 75.89 After: 75.89 | Do Nothing Before: 75.31 After: 75.31 |
| Timothy Lane | Jocotal Ave. | Amate Cir. | Do Nothing Before: 94.99 After: 94.99 | Do Nothing Before: 94.85 After: 94.85 | Do Nothing Before: 94.71 After: 94.71 | Do Nothing Before: 94.57 After: 94.57 | Do Nothing Before: 94.43 After: 94.43 | Do Nothing Before: 94.29 After: 94.29 | Do Nothing Before: 94.15 After: 94.15 |
| Trit Circle | Rosenau Dr. | South End | Do Nothing Before: 83.98 After: 83.98 | Do Nothing Before: 83.54 After: 83.54 | Do Nothing Before: 83.1 After: 83.1 | Do Nothing Before: 82.66 After: 82.66 | Do Nothing Before: 82.22 After: 82.22 | Do Nothing Before: 81.78 After: 81.78 | Do Nothing Before: 81.34 After: 81.34 |
| Valencia Circle | West End | Walker Ranch Rd. | Do Nothing Before: 92.96 After: 92.96 | Do Nothing Before: 91.79 After: 91.79 | Do Nothing Before: 90.62 After: 90.62 | Do Nothing Before: 89.45 After: 89.45 | Do Nothing Before: 88.28 After: 88.28 | Do Nothing Before: 87.11 After: 87.11 | Do Nothing Before: 85.94 After: 85.94 |
| Valley Drive | Center Dr. | Lemon St. | Preventive $2093 Before: 69.7 After: 71.28 | Do Nothing Before: 63.37 After: 63.37 | Do Nothing Before: 55.46 After: 55.46 | Do Nothing Before: 47.55 After: 47.55 | Do Nothing Before: 39.62 After: 39.62 | Do Nothing Before: 31.71 After: 31.71 | Do Nothing Before: 23.8 After: 23.8 |
| Valley Drive | Lemon St. | 1275' N/o Lemo St. | Preventive $3025 Before: 68.94 After: 69.02 | Do Nothing Before: 67.43 After: 67.43 | Do Nothing Before: 65.84 After: 65.84 | Do Nothing Before: 64.25 After: 64.25 | Do Nothing Before: 62.65 After: 62.65 | Preventive $9796 Before: 61.06 After: 61.14 | Stopgap $114245 Before: 59.55 After: 59.55 |
| Valley Drive | 1275' N/o Lemon St. | Brewery Wy | Do Nothing Before: 88.98 After: 88.98 | Do Nothing Before: 88.42 After: 88.42 | Do Nothing Before: 87.86 After: 87.86 | Do Nothing Before: 87.3 After: 87.3 | Do Nothing Before: 86.73 After: 86.73 | Do Nothing Before: 86.17 After: 86.17 | Do Nothing Before: 85.61 After: 85.61 |
| Valley Drive | Brewery Wy | Loma St. CL | Preventive $2136 Before: 67.94 After: 68.02 | Preventive $2808 Before: 66.45 After: 66.53 | Do Nothing Before: 64.97 After: 64.97 | Preventive $4294 Before: 63.41 After: 63.48 | Preventive $5087 Before: 61.92 After: 61.99 | Preventive $5924 Before: 60.43 After: 60.51 | Do Nothing Before: 58.95 After: 58.95 |
| Valley Drive | Loma St. CL | Cerro Villa Dr. | Preventive $3149 Before: 67.95 After: 68.01 | Do Nothing Before: 66.59 After: 66.59 | Preventive $5066 Before: 65.17 After: 65.23 | Do Nothing Before: 63.81 After: 63.81 | Preventive $7212 Before: 62.38 After: 62.45 | Do Nothing Before: 61.02 After: 61.02 | Do Nothing Before: 59.6 After: 59.6 |

## CITY OF VILLA PARK
## LOCAL STREETS
## $200K EXISTING FUNDING PLAN / DETAILED ANNUAL IMPROVEMENTS

| Street Name | From | To | FY 2016/17 | FY 2017/18 | FY 2018/19 | FY 2019/20 | FY 2020/21 | FY 2021/22 | FY 2022/23 |
|---|---|---|---|---|---|---|---|---|---|
| Verde Lomas Circle | North End | Taft Ave. | Do Nothing Before: 82.96 After: 82.96 | Do Nothing Before: 81.99 After: 81.99 | Do Nothing Before: 81.02 After: 81.02 | Do Nothing Before: 80.05 After: 80.05 | Do Nothing Before: 79.07 After: 79.07 | Do Nothing Before: 78.1 After: 78.1 | Do Nothing Before: 77.13 After: 77.13 |
| Verde Lomas Dr. | Via Bravo | Santiago Blvd. | Do Nothing Before: 94.99 After: 94.99 | Do Nothing Before: 94.85 After: 94.85 | Do Nothing Before: 94.71 After: 94.71 | Do Nothing Before: 94.57 After: 94.57 | Do Nothing Before: 94.43 After: 94.43 | Do Nothing Before: 94.29 After: 94.29 | Do Nothing Before: 94.15 After: 94.15 |
| Via Bravo | West End | Lemon St. | Do Nothing Before: 71.95 After: 71.95 | Do Nothing Before: 70.76 After: 70.76 | Do Nothing Before: 69.57 After: 69.57 | Do Nothing Before: 68.38 After: 68.38 | Do Nothing Before: 67.18 After: 67.18 | Do Nothing Before: 65.99 After: 65.99 | Do Nothing Before: 64.8 After: 64.8 |
| Via Bravo | Lemon St. | Verde Lomas Dr. | Do Nothing Before: 92.98 After: 92.98 | Do Nothing Before: 92.39 After: 92.39 | Do Nothing Before: 91.8 After: 91.8 | Do Nothing Before: 91.21 After: 91.21 | Do Nothing Before: 90.62 After: 90.62 | Do Nothing Before: 90.03 After: 90.03 | Do Nothing Before: 89.44 After: 89.44 |
| Vida Drive | Francisco Dr. | Fernando Cir. | Do Nothing Before: 69.97 After: 69.97 | Do Nothing Before: 69.15 After: 69.15 | Do Nothing Before: 68.33 After: 68.33 | Do Nothing Before: 67.51 After: 67.51 | Do Nothing Before: 66.69 After: 66.69 | Do Nothing Before: 65.87 After: 65.87 | Do Nothing Before: 65.05 After: 65.05 |
| Villa Isle Circle | North End | Villa Isle Dr. | Do Nothing Before: 77.95 After: 77.95 | Do Nothing Before: 76.69 After: 76.69 | Do Nothing Before: 75.43 After: 75.43 | Do Nothing Before: 74.17 After: 74.17 | Do Nothing Before: 72.91 After: 72.91 | Do Nothing Before: 71.65 After: 71.65 | Do Nothing Before: 70.39 After: 70.39 |
| Villa Isle Drive | Canyon Dr. | Mesa Dr. | Do Nothing Before: 86.97 After: 86.97 | Do Nothing Before: 86.23 After: 86.23 | Do Nothing Before: 85.49 After: 85.49 | Do Nothing Before: 84.75 After: 84.75 | Do Nothing Before: 84 After: 84 | Do Nothing Before: 83.26 After: 83.26 | Do Nothing Before: 82.52 After: 82.52 |
| Villa Drive | West End | Valley Dr. | Do Nothing Before: 82.98 After: 82.98 | Do Nothing Before: 82.51 After: 82.51 | Do Nothing Before: 82.04 After: 82.04 | Do Nothing Before: 81.57 After: 81.57 | Preventive $200 Before: 81.1 After: 81.11 | Preventive $217 Before: 80.64 After: 80.65 | Do Nothing Before: 80.18 After: 80.18 |
| Villa Vista Way | West City Limit | South End | Do Nothing Before: 75.92 After: 75.92 | Do Nothing Before: 73.72 After: 73.72 | Do Nothing Before: 71.52 After: 71.52 | Do Nothing Before: 69.32 After: 69.32 | Do Nothing Before: 67.11 After: 67.11 | Do Nothing Before: 64.91 After: 64.91 | Do Nothing Before: 62.71 After: 62.71 |
| Villa Woods Circle | Villa Woods Dr. | East End | Do Nothing Before: 75.95 After: 75.95 | Do Nothing Before: 74.65 After: 74.65 | Do Nothing Before: 73.35 After: 73.35 | Do Nothing Before: 72.05 After: 72.05 | Do Nothing Before: 70.75 After: 70.75 | Do Nothing Before: 69.45 After: 69.45 | Do Nothing Before: 68.15 After: 68.15 |
| Villa Woods Drive | North End | Alice Ln. | Do Nothing Before: 72.94 After: 72.94 | Do Nothing Before: 71.48 After: 71.48 | Do Nothing Before: 70.02 After: 70.02 | Do Nothing Before: 68.56 After: 68.56 | Do Nothing Before: 67.09 After: 67.09 | Do Nothing Before: 65.63 After: 65.63 | Do Nothing Before: 64.17 After: 64.17 |
| Walker Ranch Circle | North End | Brewery Wy. | Do Nothing Before: 93.96 After: 93.96 | Do Nothing Before: 92.96 After: 92.96 | Do Nothing Before: 91.96 After: 91.96 | Do Nothing Before: 90.96 After: 90.96 | Do Nothing Before: 89.96 After: 89.96 | Do Nothing Before: 88.96 After: 88.96 | Do Nothing Before: 87.96 After: 87.96 |
| Wellington Circle | Prado Woods Dr. | East End | Do Nothing Before: 94.98 After: 94.98 | Do Nothing Before: 94.56 After: 94.56 | Do Nothing Before: 94.14 After: 94.14 | Do Nothing Before: 93.72 After: 93.72 | Do Nothing Before: 93.3 After: 93.3 | Do Nothing Before: 92.88 After: 92.88 | Do Nothing Before: 92.46 After: 92.46 |

## CITY OF VILLA PARK
## LOCAL STREETS
## $200K EXISTING FUNDING PLAN / DETAILED ANNUAL IMPROVEMENTS

| Street Name | From | To | FY 2016/17 | FY 2017/18 | FY 2018/19 | FY 2019/20 | FY 2020/21 | FY 2021/22 | FY 2022/23 |
|---|---|---|---|---|---|---|---|---|---|
| Westwood Drive | Santiago Blvd. | Athens Ave. | Do Nothing Before: 94.99 After: 94.99 | Do Nothing Before: 94.79 After: 94.79 | Do Nothing Before: 94.59 After: 94.59 | Do Nothing Before: 94.39 After: 94.39 | Do Nothing Before: 94.19 After: 94.19 | Do Nothing Before: 93.99 After: 93.99 | Do Nothing Before: 93.79 After: 93.79 |
| Wildwood Circle | Wildwood Wy | East End | Do Nothing Before: 74.94 After: 74.94 | Do Nothing Before: 73.42 After: 73.42 | Do Nothing Before: 71.9 After: 71.9 | Do Nothing Before: 70.38 After: 70.38 | Do Nothing Before: 68.86 After: 68.86 | Do Nothing Before: 67.34 After: 67.34 | Do Nothing Before: 65.82 After: 65.82 |
| Wildwood Way | Wildwood Cir | Taft Ave. | Preventive $1696 Before: 61.91 After: 62.08 | Do Nothing Before: 59.77 After: 59.77 | Do Nothing Before: 57.46 After: 57.46 | Do Nothing Before: 55.15 After: 55.15 | Do Nothing Before: 52.84 After: 52.84 | Do Nothing Before: 50.53 After: 50.53 | Do Nothing Before: 48.22 After: 48.22 |
| Wildwood Way | Taft Ave. | Ridgewood Ln. | Do Nothing Before: 73.97 After: 73.97 | Do Nothing Before: 73.26 After: 73.26 | Do Nothing Before: 72.55 After: 72.55 | Do Nothing Before: 71.84 After: 71.84 | Do Nothing Before: 71.13 After: 71.13 | Do Nothing Before: 70.42 After: 70.42 | Do Nothing Before: 69.71 After: 69.71 |
| Winn Circle | West End | Center Dr. | Do Nothing Before: 79.96 After: 79.96 | Do Nothing Before: 78.82 After: 78.82 | Do Nothing Before: 77.68 After: 77.68 | Do Nothing Before: 76.54 After: 76.54 | Do Nothing Before: 75.39 After: 75.39 | Do Nothing Before: 74.25 After: 74.25 | Do Nothing Before: 73.11 After: 73.11 |
| Winchester Cir. | Phelan Dr. | East End | Do Nothing Before: 94.98 After: 94.98 | Do Nothing Before: 94.56 After: 94.56 | Do Nothing Before: 94.14 After: 94.14 | Do Nothing Before: 93.72 After: 93.72 | Do Nothing Before: 93.3 After: 93.3 | Do Nothing Before: 92.88 After: 92.88 | Do Nothing Before: 92.46 After: 92.46 |
| Windsor Drive | Phelan Dr. | Center Dr. | Do Nothing Before: 94.99 After: 94.99 | Do Nothing Before: 94.85 After: 94.85 | Do Nothing Before: 94.71 After: 94.71 | Do Nothing Before: 94.57 After: 94.57 | Do Nothing Before: 94.43 After: 94.43 | Do Nothing Before: 94.29 After: 94.29 | Do Nothing Before: 94.15 After: 94.15 |
| Workman Circle | North End | Santiago Blvd. | Do Nothing Before: 87.89 After: 87.89 | Do Nothing Before: 84.89 After: 84.89 | Do Nothing Before: 81.89 After: 81.89 | Do Nothing Before: 78.89 After: 78.89 | Do Nothing Before: 75.88 After: 75.88 | Do Nothing Before: 72.88 After: 72.88 | Do Nothing Before: 69.88 After: 69.88 |
| Wulff Drive | Lincoln Cir. | North End | Do Nothing Before: 93.99 After: 93.99 | Do Nothing Before: 93.83 After: 93.83 | Do Nothing Before: 93.67 After: 93.67 | Do Nothing Before: 93.51 After: 93.51 | Do Nothing Before: 93.35 After: 93.35 | Do Nothing Before: 93.19 After: 93.19 | Do Nothing Before: 93.03 After: 93.03 |

# APPENDIX 5

# FUNDING LEVEL TO MAINTAIN EXISTING CONDITIONS SCENARIO REPORT

- **Entire Network**
- **MPAH**
- **Local**

## CITY OF VILLA PARK
## ENTIRE NETWORK
## FUNDING PLAN TO MAINTAIN EXISTING CONDITIONS / DETAILED ANNUAL IMPROVEMENTS

| Street Name | Section ID | From | To | FY 2016/17 | FY 2017/18 | FY 2018/19 | FY 2019/20 | FY 2020/21 | FY 2021/22 | FY 2022/23 |
|---|---|---|---|---|---|---|---|---|---|---|
| Abbot Lane | AWE01 | West End | Center Dr. | Do Nothing Before: 77.98 After: 77.98 | Preventive $406 Before: 77.38 After: 77.39 | Preventive + (2) Surface Treatment - Slurry Seal $6797 Before: 76.79 After: 78.6 | Preventive $379 Before: 78 After: 78.01 | Preventive $441 Before: 77.41 After: 77.42 | Preventive $507 Before: 76.82 After: 76.83 | Preventive $577 Before: 76.22 After: 76.24 |
| Aberdeen Lane | AWE01 | Fitschen Ranch Rd. | Laconia Dr. | Do Nothing Before: 92.96 After: 92.96 | Do Nothing Before: 91.79 After: 91.79 | Do Nothing Before: 90.62 After: 90.62 | Preventive $25 Before: 89.45 After: 89.5 | Preventive + (2) Surface Treatment - Slurry Seal $14789 Before: 88.33 After: 91.87 | Do Nothing Before: 90.71 After: 90.71 | Preventive $23 Before: 89.54 After: 89.58 |
| Adams Circle | CNS01 | South End | Adams Ranch Rd. | Do Nothing Before: 68.97 After: 68.97 | Preventive $822 Before: 68.12 After: 68.14 | Preventive + (2) Surface Treatment - Slurry Seal $4336 Before: 67.29 After: 69.87 | Preventive $721 Before: 69.02 After: 69.05 | Preventive $886 Before: 68.19 After: 68.22 | Preventive $1058 Before: 67.37 After: 67.39 | Preventive $1241 Before: 66.54 After: 66.56 |
| Adams Ranch Road | CWE01 | Center Dr. | East End | Preventive $1602 Before: 68.97 After: 68.99 | Preventive $1964 Before: 68.14 After: 68.16 | Preventive $2346 Before: 67.31 After: 67.34 | Preventive $2746 Before: 66.49 After: 66.51 | Preventive $3171 Before: 65.66 After: 65.68 | Preventive $3620 Before: 64.83 After: 64.86 | Preventive $4088 Before: 64.01 After: 64.03 |
| Albany Circle | ANS01 | Aberdeen Ln. | North End | Do Nothing Before: 94.98 After: 94.98 | Do Nothing Before: 94.52 After: 94.52 | Do Nothing Before: 94.06 After: 94.06 | Do Nothing Before: 93.6 After: 93.6 | Do Nothing Before: 93.14 After: 93.14 | Do Nothing Before: 92.68 After: 92.68 | Do Nothing Before: 92.23 After: 92.23 |
| Alic Lane | BWE01 | Lemon St. | East End | Do Nothing Before: 85.98 After: 85.98 | Preventive $121 Before: 85.47 After: 85.48 | Preventive $138 Before: 84.97 After: 84.98 | Preventive + (2) Surface Treatment - Slurry Seal $8921 Before: 84.47 After: 86 | Preventive $131 Before: 85.49 After: 85.5 | Preventive $150 Before: 84.99 After: 85 | Preventive $170 Before: 84.49 After: 84.5 |
| Alma Lane | CNS01 | Villa Park Rd. | North End | Do Nothing Before: 86.96 After: 86.96 | Preventive $32 Before: 85.86 After: 85.9 | Preventive $41 Before: 84.81 After: 84.85 | Preventive $51 Before: 83.75 After: 83.79 | Preventive $62 Before: 82.7 After: 82.74 | Preventive $73 Before: 81.64 After: 81.68 | Preventive $84 Before: 80.59 After: 80.63 |
| Alta Dr. | AWE01 | Smokewood Dr. | East End | Do Nothing Before: 94.99 After: 94.99 | Do Nothing Before: 94.66 After: 94.66 | Do Nothing Before: 94.34 After: 94.34 | Do Nothing Before: 94.02 After: 94.02 | Do Nothing Before: 93.69 After: 93.69 | Do Nothing Before: 93.37 After: 93.37 | Do Nothing Before: 93.05 After: 93.05 |
| Amate Circle | AME01 | Timothy Ln. | East End | Do Nothing Before: 94.99 After: 94.99 | Do Nothing Before: 94.7 After: 94.7 | Do Nothing Before: 94.42 After: 94.42 | Do Nothing Before: 94.13 After: 94.13 | Do Nothing Before: 93.84 After: 93.84 | Do Nothing Before: 93.56 After: 93.56 | Do Nothing Before: 93.27 After: 93.27 |
| Arden Villa Drive | AWE01 | West End | Santiago Blvd. | Major Below Critical $140760 Before: 53.33 After: 100 | Do Nothing Before: 97 After: 97 | Do Nothing Before: 94 After: 94 | Do Nothing Before: 91.01 After: 91.01 | Preventive $91 Before: 88 After: 88.27 | Preventive $223 Before: 85.27 After: 85.54 | Preventive $361 Before: 82.55 After: 82.82 |
| Athens Circle | AWE01 | Prado Woods Dr. | Westwood Dr. | Do Nothing Before: 90.99 After: 90.99 | Do Nothing Before: 90.74 After: 90.74 | Do Nothing Before: 90.5 After: 90.5 | Do Nothing Before: 90.25 After: 90.25 | Do Nothing Before: 90 After: 90 | Preventive $6 Before: 89.76 After: 89.76 | Preventive $13 Before: 89.51 After: 89.51 |
| Aubrey Circle | BNS01 | North End | Valley Dr. | Preventive $164 Before: 82.98 After: 82.99 | Preventive $180 Before: 82.52 After: 82.53 | Preventive $197 Before: 82.06 After: 82.07 | Preventive $215 Before: 81.6 After: 81.61 | Preventive $233 Before: 81.14 After: 81.15 | Preventive $253 Before: 80.68 After: 80.69 | Preventive $273 Before: 80.22 After: 80.23 |
| Ballet Dr. | CNS01 | Marion Wy. | Patrician | Do Nothing Before: 93.99 After: 93.99 | Do Nothing Before: 93.83 After: 93.83 | Do Nothing Before: 93.66 After: 93.66 | Do Nothing Before: 93.5 After: 93.5 | Do Nothing Before: 93.34 After: 93.34 | Do Nothing Before: 93.17 After: 93.17 | Do Nothing Before: 93.01 After: 93.01 |
| Beardsley Circle | ANS01 | Lincoln Cir. | North End | Do Nothing Before: 94.97 After: 94.97 | Do Nothing Before: 94.13 After: 94.13 | Do Nothing Before: 93.3 After: 93.3 | Do Nothing Before: 92.47 After: 92.47 | Do Nothing Before: 91.63 After: 91.63 | Do Nothing Before: 90.8 After: 90.8 | Preventive $1 Before: 89.96 After: 89.98 |
| Beckley Circle | AWE01 | Fitschen Ranch Rd. | East End | Do Nothing Before: 93.94 After: 93.94 | Do Nothing Before: 92.36 After: 92.36 | Do Nothing Before: 90.78 After: 90.78 | Preventive $9 Before: 89.2 After: 89.28 | Preventive $26 Before: 87.69 After: 87.77 | Preventive $45 Before: 86.19 After: 86.28 | Preventive $64 Before: 84.69 After: 84.78 |

## CITY OF VILLA PARK
## ENTIRE NETWORK
## FUNDING PLAN TO MAINTAIN EXISTING CONDITIONS / DETAILED ANNUAL IMPROVEMENTS

| Street Name | Section ID | From | To | FY 2016/17 | FY 2017/18 | FY 2018/19 | FY 2019/20 | FY 2020/21 | FY 2021/22 | FY 2022/23 |
|---|---|---|---|---|---|---|---|---|---|---|
| Bishop Circle | AWE01 | Santiago Blvd. | East End | Do Nothing Before: 93.96 After: 93.96 | Do Nothing Before: 92.96 After: 92.96 | Do Nothing Before: 91.96 After: 91.96 | Do Nothing Before: 90.96 After: 90.96 | Preventive $1 Before: 89.96 After: 89.99 | Preventive $30 Before: 88.99 After: 89.02 | Preventive $60 Before: 88.02 After: 88.05 |
| Bixby Circle | ANS01 | Taft Ave. | South End | Do Nothing Before: 91.97 After: 91.97 | Do Nothing Before: 91.29 After: 91.29 | Do Nothing Before: 90.61 After: 90.61 | Preventive $1 Before: 89.93 After: 89.95 | Preventive + (2) Surface Treatment - Slurry Seal $2927 Before: 89.27 After: 91.32 | Do Nothing Before: 90.64 After: 90.64 | Preventive $ Before: 89.97 After: 89.98 |
| Brewery Way | BNS01 | Valley Dr. | Henderson Wy. | Do Nothing Before: 79.96 After: 79.96 | Preventive $504 Before: 78.93 After: 78.97 | Preventive + (2) Surface Treatment - Slurry Seal $11928 Before: 77.94 After: 81.06 | Preventive $373 Before: 80.03 After: 80.06 | Preventive $535 Before: 79.03 After: 79.07 | Preventive $708 Before: 78.04 After: 78.07 | Preventive $891 Before: 77.05 After: 77.08 |
| Briley Way | CNS01 | North End | Taft Ave. | Do Nothing Before: 85.97 After: 85.97 | Preventive $86 Before: 85.21 After: 85.23 | Preventive $103 Before: 84.47 After: 84.49 | Preventive + (2) Surface Treatment - Slurry Seal $6048 Before: 83.73 After: 86.03 | Preventive $93 Before: 85.27 After: 85.29 | Preventive $111 Before: 84.53 After: 84.55 | Preventive $130 Before: 83.79 After: 83.81 |
| Briley Way | CNS02 | Taft Ave. | Santiago Blvd. | Do Nothing Before: 92.98 After: 92.98 | Do Nothing Before: 92.34 After: 92.34 | Do Nothing Before: 91.7 After: 91.7 | Do Nothing Before: 91.06 After: 91.06 | (2) Surface Treatment - Slurry Seal $16573 Before: 90.41 After: 92.34 | Do Nothing Before: 91.7 After: 91.7 | Do Nothing Before: 91.06 After: 91.06 |
| Brynmar Drive | ANS01 | North End | Serrano Ave. | Preventive $1736 Before: 73.95 After: 74.01 | Preventive $2070 Before: 72.6 After: 72.66 | Preventive $2422 Before: 71.25 After: 71.32 | Preventive $2848 Before: 69.91 After: 69.97 | Preventive $4090 Before: 68.56 After: 68.62 | Preventive $5404 Before: 67.21 After: 67.27 | Preventive $6784 Before: 65.87 After: 65.93 |
| Camden Circle | CNS01 | Patrician | North End | Do Nothing Before: 94.98 After: 94.98 | Do Nothing Before: 94.56 After: 94.56 | Do Nothing Before: 94.14 After: 94.14 | Do Nothing Before: 93.72 After: 93.72 | Do Nothing Before: 93.3 After: 93.3 | Do Nothing Before: 92.88 After: 92.88 | Do Nothing Before: 92.46 After: 92.46 |
| Canyon Crest Dr. | BNS01 | West End | Mesa Dr. | Do Nothing Before: 91.99 After: 91.99 | Do Nothing Before: 91.77 After: 91.77 | Do Nothing Before: 91.55 After: 91.55 | Do Nothing Before: 91.33 After: 91.33 | (2) Surface Treatment - Slurry Seal $5987 Before: 91.11 After: 91.77 | Do Nothing Before: 91.55 After: 91.55 | Do Nothing Before: 91.33 After: 91.33 |
| Cannon St | CNB01 | Loma St. | Serrano Ave CL | Preventive $4921 Before: 63.96 After: 63.99 | Preventive $5582 Before: 63.01 After: 63.04 | Preventive $6285 Before: 62.05 After: 62.09 | Preventive $7018 Before: 61.1 After: 61.13 | Preventive $7796 Before: 60.14 After: 60.17 | Stopgap $90566 Before: 59.19 After: 59.19 | Stopgap $110247 Before: 58.2 After: 58.2 |
| Cannon St | CNB02 | Serrano Ave. CL | Taft. Ave | Do Nothing Before: 93.99 After: 93.99 | Do Nothing Before: 93.83 After: 93.83 | Do Nothing Before: 93.67 After: 93.67 | Do Nothing Before: 93.51 After: 93.51 | (2) Surface Treatment - Slurry Seal $12247 Before: 93.34 After: 93.83 | Do Nothing Before: 93.67 After: 93.67 | Do Nothing Before: 93.51 After: 93.51 |
| Cannon St | CSB01 | Loma St. | Serrano Ave. CL | Preventive $5971 Before: 61.96 After: 61.99 | Preventive $6696 Before: 60.95 After: 60.99 | Stopgap $71311 Before: 59.95 After: 59.95 | Stopgap $89758 Before: 58.91 After: 58.91 | Major Below Critical $118730 Before: 57.86 After: 100 | Do Nothing Before: 97 After: 97 | Do Nothing Before: 94 After: 94 |
| Cannon St | CSB02 | Serrano Ave. | Taft Ave. | Do Nothing Before: 94.99 After: 94.99 | Do Nothing Before: 94.86 After: 94.86 | Do Nothing Before: 94.72 After: 94.72 | Do Nothing Before: 94.58 After: 94.58 | Do Nothing Before: 94.45 After: 94.45 | Do Nothing Before: 94.31 After: 94.31 | Do Nothing Before: 94.17 After: 94.17 |
| Canyon Circle | BWE01 | West End | Loma St. CL | Do Nothing Before: 72.94 After: 72.94 | Preventive $1152 Before: 71.3 After: 71.39 | Preventive + (2) Surface Treatment - Slurry Seal $9638 Before: 69.75 After: 74.75 | Preventive $1025 Before: 73.11 After: 73.2 | Preventive $1231 Before: 71.55 After: 71.64 | Preventive $1448 Before: 70 After: 70.09 | Preventive $2185 Before: 68.45 After: 68.53 |

## CITY OF VILLA PARK
## ENTIRE NETWORK
## FUNDING PLAN TO MAINTAIN EXISTING CONDITIONS / DETAILED ANNUAL IMPROVEMENTS

| Street Name | Section ID | From | To | FY 2016/17 | FY 2017/18 | FY 2018/19 | FY 2019/20 | FY 2020/21 | FY 2021/22 | FY 2022/23 |
|---|---|---|---|---|---|---|---|---|---|---|
| Canyon Dr. | BWE01 | Loma St. CL | Hidden Valley Dr. CL | Do Nothing Before: 81.97 After: 81.97 | Preventive $366 Before: 81.31 After: 81.33 | Preventive $405 Before: 80.67 After: 80.69 | Preventive + (2) Surface Treatment - Slurry Seal $14307 Before: 80.03 After: 82.02 | Preventive $397 Before: 81.36 After: 81.37 | Preventive $440 Before: 80.72 After: 80.73 | Preventive $484 Before: 80.08 After: 80.09 |
| Canyon Dr. | BWE02 | Hidden Valley Dr. CL | Private St. | Do Nothing Before: 74.97 After: 74.97 | Preventive $1094 Before: 74.06 After: 74.09 | Preventive + (2) Surface Treatment - Slurry Seal $11587 Before: 73.18 After: 75.93 | Preventive $1027 Before: 75.03 After: 75.05 | Preventive $1184 Before: 74.14 After: 74.17 | Preventive $1347 Before: 73.26 After: 73.29 | Preventive $1520 Before: 72.38 After: 72.4 |
| Canyon Dr. | BWE03 | Private St. | Cerro Villa Dr. | Preventive $132 Before: 78.98 After: 78.99 | Preventive $158 Before: 78.41 After: 78.42 | Preventive $184 Before: 77.85 After: 77.86 | Preventive $213 Before: 77.28 After: 77.3 | Preventive $243 Before: 76.72 After: 76.73 | Preventive $275 Before: 76.15 After: 76.16 | Preventive $309 Before: 75.59 After: 75.6 |
| Cardinal Circle | AWE01 | Patrick Dr. | East End | Do Nothing Before: 91.95 After: 91.95 | Do Nothing Before: 90.61 After: 90.61 | Preventive $16 Before: 89.28 After: 89.33 | Preventive $45 Before: 88 After: 88.05 | Preventive $75 Before: 86.72 After: 86.77 | Preventive $108 Before: 85.44 After: 85.49 | Preventive $142 Before: 84.16 After: 84.21 |
| Carmel Dr. | CNS01 | Durfee Ln. | Marion Wy. | Do Nothing Before: 93.99 After: 93.99 | Do Nothing Before: 93.83 After: 93.83 | Do Nothing Before: 93.66 After: 93.66 | Do Nothing Before: 93.5 After: 93.5 | Do Nothing Before: 93.34 After: 93.34 | Do Nothing Before: 93.17 After: 93.17 | Do Nothing Before: 93.01 After: 93.01 |
| Carolyn Circle | AWE01 | Laconia Dr. | East End | Do Nothing Before: 92.93 After: 92.93 | Do Nothing Before: 91.09 After: 91.09 | Preventive $5 Before: 89.25 After: 89.35 | Preventive $18 Before: 87.51 After: 87.61 | Preventive + (2) Surface Treatment - Slurry Seal $2334 Before: 85.76 After: 91.41 | Preventive $3 Before: 89.57 After: 89.67 | Preventive $17 Before: 87.83 After: 87.93 |
| Catherine Circle | AWE01 | Laconia Dr. | East End | Do Nothing Before: 91.92 After: 91.92 | Preventive $1 Before: 89.81 After: 89.95 | Preventive $16 Before: 87.84 After: 87.98 | Preventive + (2) Surface Treatment - Slurry Seal $2334 Before: 85.87 After: 92.34 | Do Nothing Before: 90.22 After: 90.22 | Preventive $15 Before: 88.12 After: 88.25 | Preventive $31 Before: 86.15 After: 86.28 |
| Cedarhill Circle | ANS01 | Lincoln St. | North End | Do Nothing Before: 93.99 After: 93.99 | Do Nothing Before: 93.83 After: 93.83 | Do Nothing Before: 93.66 After: 93.66 | Do Nothing Before: 93.5 After: 93.5 | Do Nothing Before: 93.34 After: 93.34 | Do Nothing Before: 93.17 After: 93.17 | Do Nothing Before: 93.01 After: 93.01 |
| Center Dr. | BNS01 | Valley Dr. | James Rd. CL | Preventive $1015 Before: 73.97 After: 73.99 | Preventive $1130 Before: 73.28 After: 73.29 | Preventive $1252 Before: 72.58 After: 72.59 | Preventive $1381 Before: 71.88 After: 71.9 | Preventive $1516 Before: 71.18 After: 71.2 | Major Above Critical $59425 Before: 70.49 After: 100 | Do Nothing Before: 97 After: 97 |
| Center Dr. | BNS02 | James Rd. CL | Serrano Ave. CL | Do Nothing Before: 87.96 After: 87.96 | Preventive $91 Before: 86.95 After: 86.98 | Preventive + (2) Surface Treatment - Slurry Seal $9678 Before: 85.97 After: 89.04 | Preventive $63 Before: 88.03 After: 88.07 | Preventive $97 Before: 87.05 After: 87.09 | Preventive $132 Before: 86.08 After: 86.11 | Preventive $170 Before: 85.1 After: 85.13 |
| Center Dr. | CNS03 | Serrano Ave. CL | Taft Ave. | Do Nothing Before: 92.98 After: 92.98 | Do Nothing Before: 92.39 After: 92.39 | (2) Surface Treatment - Slurry Seal $6933 Before: 91.8 After: 93.57 | Do Nothing Before: 92.98 After: 92.98 | Do Nothing Before: 92.39 After: 92.39 | Do Nothing Before: 91.8 After: 91.8 | Do Nothing Before: 91.21 After: 91.21 |
| Center Dr. | CNS04 | Taft Ave. | Santiago Blvd. | Do Nothing Before: 76.93 After: 76.93 | Preventive + (2) Surface Treatment - Slurry Seal $15480 Before: 74.99 After: 80.92 | Preventive $660 Before: 78.98 After: 79.1 | Preventive $1032 Before: 77.16 After: 77.28 | Preventive $1424 Before: 75.34 After: 75.46 | Preventive $1840 Before: 73.52 After: 73.64 | Preventive $2280 Before: 71.7 After: 71.8 |
| Center Dr. | CNS05 | Santiago Blvd. | Villa Park Rd. | Preventive $1544 Before: 73.92 After: 74.07 | Preventive $1969 Before: 71.88 After: 72.04 | Preventive $2494 Before: 69.85 After: 70.01 | Preventive $4067 Before: 67.82 After: 67.98 | Preventive $5738 Before: 65.78 After: 65.94 | Preventive $7499 Before: 63.75 After: 63.89 | Preventive $9368 Before: 61.71 After: 61.85 |

## CITY OF VILLA PARK
## ENTIRE NETWORK
## FUNDING PLAN TO MAINTAIN EXISTING CONDITIONS / DETAILED ANNUAL IMPROVEMENTS

| Street Name | Section ID | From | To | FY 2016/17 | FY 2017/18 | FY 2018/19 | FY 2019/20 | FY 2020/21 | FY 2021/22 | FY 2022/23 |
|---|---|---|---|---|---|---|---|---|---|---|
| Center Dr. | CNS06 | Villa Park Rd. | Lincoln Cir. CL | Preventive $1103 Before: 73.96 After: 74 | Preventive $1273 Before: 72.93 After: 72.97 | Preventive $1452 Before: 71.91 After: 71.95 | Preventive $1639 Before: 70.89 After: 70.92 | Preventive $1894 Before: 69.86 After: 69.9 | Preventive $2529 Before: 68.83 After: 68.87 | Preventive $3195 Before: 67.81 After: 67.85 |
| Center Dr. | CNS07 | Lincoln Cir CL | South End | Do Nothing Before: 86.99 After: 86.99 | Preventive $127 Before: 86.63 After: 86.64 | Preventive + (2) Surface Treatment - Slurry Seal $12165 Before: 86.28 After: 87.36 | Preventive $120 Before: 87 After: 87 | Preventive $138 Before: 86.65 After: 86.65 | Preventive $157 Before: 86.29 After: 86.3 | Preventive $177 Before: 85.94 After: 85.95 |
| Cerro Villa Dr. | BWE01 | W. Valley Dr. | Summit Ridge CL | Preventive $877 Before: 75.97 After: 75.99 | Preventive $993 Before: 75.33 After: 75.35 | Preventive $1114 Before: 74.69 After: 74.7 | Preventive $1243 Before: 74.04 After: 74.06 | Preventive $1377 Before: 73.4 After: 73.41 | Preventive $1517 Before: 72.76 After: 72.77 | Preventive $1668 Before: 72.11 After: 72.13 |
| Cerro Villa Dr. | BWE02 | Summit Ridge Ln. CL | 900' W/o Rama St. | Preventive $1030 Before: 74.97 After: 74.99 | Preventive $1171 Before: 74.19 After: 74.21 | Preventive $1318 Before: 73.42 After: 73.44 | Preventive $1472 Before: 72.65 After: 72.67 | Preventive $1637 Before: 71.87 After: 71.89 | Preventive $1809 Before: 71.09 After: 71.11 | Preventive $1989 Before: 70.32 After: 70.34 |
| Cerro Villa Dr. | BWE03 | 950' W/o Rama St. | Rama St. CL | Do Nothing Before: 86.98 After: 86.98 | Preventive + (2) Surface Treatment - Slurry Seal $13801 Before: 86.57 After: 87.82 | Preventive $118 Before: 87.41 After: 87.41 | Preventive $140 Before: 87 After: 87 | Preventive $164 Before: 86.59 After: 86.6 | Preventive $189 Before: 86.18 After: 86.19 | Preventive $216 Before: 85.77 After: 85.78 |
| Cerro Villa Dr. | BWE04 | Rama St. CL | Loma St. CL | Do Nothing Before: 81.98 After: 81.98 | Preventive + (2) Surface Treatment - Slurry Seal $19935 Before: 81.41 After: 83.13 | Preventive $480 Before: 82.56 After: 82.57 | Preventive $531 Before: 82 After: 82.01 | Preventive $585 Before: 81.44 After: 81.45 | Preventive $643 Before: 80.87 After: 80.89 | Preventive $703 Before: 80.31 After: 80.32 |
| Cerro Villa Dr. | BWE05 | Loma St. CL | E Valley St. CL | Do Nothing Before: 83.98 After: 83.98 | Preventive + (2) Surface Treatment - Slurry Seal $15259 Before: 83.45 After: 85.04 | Preventive $272 Before: 84.52 After: 84.53 | Preventive $307 Before: 84 After: 84.01 | Preventive $343 Before: 83.49 After: 83.49 | Preventive $381 Before: 82.97 After: 82.98 | Preventive $422 Before: 82.45 After: 82.46 |
| Charter Road | BWE01 | Fleet Rd. | Center Dr. | Do Nothing Before: 73.97 After: 73.97 | Preventive $1439 Before: 73.26 After: 73.27 | Preventive + (2) Surface Treatment - Slurry Seal $14026 Before: 72.56 After: 74.72 | Preventive $1404 Before: 74 After: 74.02 | Preventive $1566 Before: 73.3 After: 73.32 | Preventive $1733 Before: 72.61 After: 72.62 | Preventive $1912 Before: 71.91 After: 71.93 |
| Christine Circle | BNS01 | North end | James Rd. | Do Nothing Before: 81.97 After: 81.97 | Preventive $136 Before: 81.17 After: 81.19 | Preventive $152 Before: 80.39 After: 80.41 | Preventive + (2) Surface Treatment - Slurry Seal $5257 Before: 79.61 After: 82.03 | Preventive $148 Before: 81.22 After: 81.24 | Preventive $166 Before: 80.44 After: 80.46 | Preventive $203 Before: 79.66 After: 79.68 |
| Churchill Lane | CWE01 | Center Dr. | East end | Preventive $339 Before: 77.96 After: 77.99 | Preventive $419 Before: 77.06 After: 77.08 | Preventive $504 Before: 76.15 After: 76.17 | Preventive $593 Before: 75.24 After: 75.27 | Preventive $688 Before: 74.33 After: 74.35 | Preventive $787 Before: 73.42 After: 73.44 | Preventive $892 Before: 72.51 After: 72.54 |
| Colony Grove Lane | ANS01 | Serrano Ave. | South End | Do Nothing Before: 72.94 After: 72.94 | Preventive $732 Before: 71.39 After: 71.47 | Preventive + (2) Surface Treatment - Slurry Seal $6129 Before: 69.93 After: 74.64 | Preventive $658 Before: 73.09 After: 73.17 | Preventive $784 Before: 71.62 After: 71.69 | Preventive $916 Before: 70.15 After: 70.23 | Preventive $1333 Before: 68.68 After: 68.76 |
| Collins Ave. | AWE01 | Wanda Rd. | 500' E/o Wanda St. | Stopgap $29930 Before: 56.95 After: 56.95 | Major Below Critical $31527 Before: 55.78 After: 100 | Do Nothing Before: 97 After: 97 | Do Nothing Before: 94 After: 94 | Do Nothing Before: 91 After: 91 | Preventive $22 Before: 88 After: 88.27 | Preventive $54 Before: 85.27 After: 85.54 |
| Colony Circle | CWE01 | Ludwig St. | East End | Preventive $795 Before: 74.97 After: 74.99 | Preventive $892 Before: 74.3 After: 74.32 | Preventive $994 Before: 73.63 After: 73.65 | Preventive $1101 Before: 72.96 After: 72.98 | Preventive $1214 Before: 72.29 After: 72.31 | Preventive $1332 Before: 71.62 After: 71.64 | Preventive $1456 Before: 70.95 After: 70.97 |

## CITY OF VILLA PARK
## ENTIRE NETWORK
## FUNDING PLAN TO MAINTAIN EXISTING CONDITIONS / DETAILED ANNUAL IMPROVEMENTS

| Street Name | Section ID | From | To | FY 2016/17 | FY 2017/18 | FY 2018/19 | FY 2019/20 | FY 2020/21 | FY 2021/22 | FY 2022/23 |
|---|---|---|---|---|---|---|---|---|---|---|
| Coral Tree Circle | ANS01 | Santiago Blvd. | South End | Do Nothing Before: 94.99 After: 94.99 | Do Nothing Before: 94.86 After: 94.86 | Do Nothing Before: 94.72 After: 94.72 | Do Nothing Before: 94.58 After: 94.58 | Do Nothing Before: 94.45 After: 94.45 | Do Nothing Before: 94.31 After: 94.31 | Do Nothing Before: 94.17 After: 94.17 |
| Covington Circle | ANS01 | Cedarhill Cir. | North End | Do Nothing Before: 93.99 After: 93.99 | Do Nothing Before: 93.6 After: 93.6 | Do Nothing Before: 93.21 After: 93.21 | Do Nothing Before: 92.82 After: 92.82 | Do Nothing Before: 92.43 After: 92.43 | Do Nothing Before: 92.04 After: 92.04 | Do Nothing Before: 91.66 After: 91.66 |
| Crestview Circle | CNS01 | N/S Crestview Cir. | Mesa Dr. | Do Nothing Before: 88.98 After: 88.98 | Preventive $52 Before: 88.38 After: 88.4 | Preventive $73 Before: 87.8 After: 87.81 | Preventive + (2) Surface Treatment - Slurry Seal $10715 Before: 87.22 After: 89.01 | Preventive $56 Before: 88.41 After: 88.42 | Preventive $79 Before: 87.83 After: 87.84 | Preventive $103 Before: 87.25 After: 87.26 |
| Crestview Circle | CWE01 | West End | W/E Crestview Cir. | Do Nothing Before: 94.99 After: 94.99 | Do Nothing Before: 94.73 After: 94.73 | Do Nothing Before: 94.47 After: 94.47 | Do Nothing Before: 94.21 After: 94.21 | (2) Surface Treatment - Slurry Seal $6333 Before: 93.96 After: 94.73 | Do Nothing Before: 94.47 After: 94.47 | Do Nothing Before: 94.21 After: 94.21 |
| Daron Dr. | CNS01 | North End | Taft. Ave | Preventive $904 Before: 76.96 After: 76.99 | Preventive $1097 Before: 75.97 After: 76 | Preventive $1302 Before: 74.98 After: 75.01 | Preventive $1518 Before: 73.99 After: 74.03 | Preventive $1745 Before: 73 After: 73.03 | Preventive $1985 Before: 72.01 After: 72.04 | Preventive $2237 Before: 71.02 After: 71.05 |
| Derek Dr. | CNS01 | North End | Daron Dr. | Do Nothing Before: 90.99 After: 90.99 | Do Nothing Before: 90.74 After: 90.74 | Do Nothing Before: 90.49 After: 90.49 | Do Nothing Before: 90.24 After: 90.24 | (2) Surface Treatment - Slurry Seal $4152 Before: 90 After: 90.74 | Do Nothing Before: 90.49 After: 90.49 | Do Nothing Before: 90.24 After: 90.24 |
| Dodson Dr. | ANS01 | North End | Serrano Ave. | Do Nothing Before: 78.95 After: 78.95 | Preventive $734 Before: 77.59 After: 77.65 | Preventive + (2) Surface Treatment - Slurry Seal $12895 Before: 76.29 After: 80.43 | Preventive $543 Before: 79.08 After: 79.14 | Preventive $771 Before: 77.78 After: 77.83 | Preventive $1013 Before: 76.48 After: 76.54 | Preventive $1269 Before: 75.18 After: 75.24 |
| Dorchester Circle | AWE01 | Kenwick Dr. | East End | Do Nothing Before: 88.98 After: 88.98 | Preventive $24 Before: 88.38 After: 88.4 | Preventive $34 Before: 87.8 After: 87.81 | Preventive + (2) Surface Treatment - Slurry Seal $4922 Before: 87.22 After: 89.01 | Preventive $26 Before: 88.41 After: 88.42 | Preventive $36 Before: 87.83 After: 87.84 | Preventive $47 Before: 87.25 After: 87.26 |
| Dorothy Circle | ANS01 | Aberdeen Ln. | North End | Do Nothing Before: 94.97 After: 94.97 | Do Nothing Before: 94.13 After: 94.13 | Do Nothing Before: 93.3 After: 93.3 | Do Nothing Before: 92.47 After: 92.47 | Do Nothing Before: 91.63 After: 91.63 | Do Nothing Before: 90.8 After: 90.8 | Preventive $ Before: 89.96 After: 89.98 |
| Durfee Circle | CWE01 | West End | Lemon St. | Preventive $1947 Before: 66.97 After: 66.99 | Preventive $2283 Before: 66.09 After: 66.12 | Preventive $2637 Before: 65.21 After: 65.24 | Preventive $3011 Before: 64.33 After: 64.36 | Preventive $3404 Before: 63.45 After: 63.48 | Preventive $3815 Before: 62.58 After: 62.6 | Preventive $4251 Before: 61.7 After: 61.73 |
| Durfee Lane | CWE01 | Lemon St. | Carmel Dr. | Do Nothing Before: 94.99 After: 94.99 | Do Nothing Before: 94.86 After: 94.86 | Do Nothing Before: 94.72 After: 94.72 | Do Nothing Before: 94.58 After: 94.58 | Do Nothing Before: 94.45 After: 94.45 | Do Nothing Before: 94.31 After: 94.31 | Do Nothing Before: 94.17 After: 94.17 |
| Eastwood Circle | BNS01 | North End | Alice Ln. | Do Nothing Before: 90.98 After: 90.98 | Do Nothing Before: 90.49 After: 90.49 | Do Nothing Before: 90 After: 90 | Preventive $11 Before: 89.51 After: 89.52 | Preventive + (2) Surface Treatment - Slurry Seal $7280 Before: 89.03 After: 90.51 | Do Nothing Before: 90.02 After: 90.02 | Preventive $12 Before: 89.53 After: 89.54 |
| Edgwood Avenue | CWE01 | Center Dr. | Jerome St. | Do Nothing Before: 94.98 After: 94.98 | Do Nothing Before: 94.56 After: 94.56 | Do Nothing Before: 94.14 After: 94.14 | Do Nothing Before: 93.72 After: 93.72 | Do Nothing Before: 93.3 After: 93.3 | Do Nothing Before: 92.88 After: 92.88 | Do Nothing Before: 92.46 After: 92.46 |
| El Moro Way | BWE01 | El Rito Dr. | Loma St. | Do Nothing Before: 92.98 After: 92.98 | Do Nothing Before: 92.58 After: 92.58 | Do Nothing Before: 92.18 After: 92.18 | Do Nothing Before: 91.78 After: 91.78 | (2) Surface Treatment - Slurry Seal $10380 Before: 91.38 After: 92.58 | Do Nothing Before: 92.18 After: 92.18 | Do Nothing Before: 91.78 After: 91.78 |

## CITY OF VILLA PARK
## ENTIRE NETWORK
## FUNDING PLAN TO MAINTAIN EXISTING CONDITIONS / DETAILED ANNUAL IMPROVEMENTS

| Street Name | Section ID | From | To | FY 2016/17 | FY 2017/18 | FY 2018/19 | FY 2019/20 | FY 2020/21 | FY 2021/22 | FY 2022/23 |
|---|---|---|---|---|---|---|---|---|---|---|
| El Rito Drive | BNS01 | Cerro Villa Dr. | El Moro Wy. | Do Nothing Before: 88.98 After: 88.98 | Preventive $39 Before: 88.55 After: 88.55 | Preventive $52 Before: 88.12 After: 88.13 | Preventive + (2) Surface Treatment - Slurry Seal $8958 Before: 87.7 After: 88.99 | Preventive $43 Before: 88.56 After: 88.57 | Preventive $57 Before: 88.14 After: 88.14 | Preventive $72 Before: 87.71 After: 87.72 |
| Estates Dr. | BNS01 | Canyon Dr. | East End | Do Nothing Before: 75.97 After: 75.97 | Preventive $391 Before: 75.31 After: 75.33 | Preventive + (2) Surface Treatment - Slurry Seal $4780 Before: 74.67 After: 76.66 | Preventive $375 Before: 76 After: 76.01 | Preventive $425 Before: 75.35 After: 75.37 | Preventive $477 Before: 74.71 After: 74.73 | Preventive $532 Before: 74.07 After: 74.08 |
| Evergreen Circle | AWE01 | West End | Center Dr. | Do Nothing Before: 72.97 After: 72.97 | Preventive $704 Before: 72.23 After: 72.25 | Preventive + (2) Surface Treatment - Slurry Seal $6249 Before: 71.51 After: 73.75 | Preventive $690 Before: 73.01 After: 73.02 | Preventive $766 Before: 72.28 After: 72.3 | Preventive $844 Before: 71.56 After: 71.58 | Preventive $927 Before: 70.84 After: 70.86 |
| Featherhill Dr. | ANS01 | North End | Mtn. View Cir. | Do Nothing Before: 80.98 After: 80.98 | Preventive $232 Before: 80.46 After: 80.47 | Preventive $256 Before: 79.95 After: 79.96 | Preventive + (2) Surface Treatment - Slurry Seal $8320 Before: 79.43 After: 81.01 | Preventive $253 Before: 80.49 After: 80.5 | Preventive $276 Before: 79.98 After: 79.98 | Preventive $343 Before: 79.46 After: 79.47 |
| Featherhill Dr. | ANS02 | Mtn. View Cir. | Serrano Ave. | Do Nothing Before: 79.96 After: 79.96 | Preventive $509 Before: 78.88 After: 78.92 | Preventive + (2) Surface Treatment - Slurry Seal $11899 Before: 77.83 After: 81.13 | Preventive $371 Before: 80.04 After: 80.08 | Preventive $538 Before: 79 After: 79.03 | Preventive $720 Before: 77.95 After: 77.99 | Preventive $911 Before: 76.91 After: 76.95 |
| Fernando Circle | AWE01 | Laconia Dr. | Roberto St. | Do Nothing Before: 76.98 After: 76.98 | Preventive $293 Before: 76.35 After: 76.36 | Preventive + (2) Surface Treatment - Slurry Seal $4130 Before: 75.73 After: 77.64 | Preventive $277 Before: 77.01 After: 77.02 | Preventive $318 Before: 76.39 After: 76.4 | Preventive $360 Before: 75.77 After: 75.78 | Preventive $405 Before: 75.15 After: 75.16 |
| Fernando Circle | AWE02 | Roberto St. | East End | Preventive $5291 Before: 62.96 After: 62.99 | Preventive $5964 Before: 61.98 After: 62.01 | Preventive $6673 Before: 61 After: 61.03 | Preventive $7420 Before: 60.02 After: 60.05 | Stopgap $87770 Before: 59.04 After: 59.04 | Stopgap $106725 Before: 58.03 After: 58.03 | Major Below Critical $125812 Before: 57.01 After: 100 |
| Fitschen Ranch Rd. | ANS01 | Lincoln St. | Aberdeen Ln. | Do Nothing Before: 77.78 After: 77.78 | Preventive $605 Before: 71.98 After: 72.94 | Preventive + (2) Surface Treatment - Slurry Seal $5963 Before: 67.14 After: 85.5 | Preventive $171 Before: 79.7 After: 80.65 | Preventive $481 Before: 74.84 After: 75.79 | Preventive $811 Before: 69.99 After: 70.95 | Preventive $2045 Before: 65.15 After: 66.1 |
| Fitschen Ranch Rd. | ANS02 | Aberdeen Ln. | Portsmouth Cir. | Do Nothing Before: 86.87 After: 86.87 | Preventive $200 Before: 83.44 After: 83.82 | Preventive $301 Before: 80.39 After: 80.77 | Preventive $666 Before: 77.34 After: 77.72 | Preventive $1093 Before: 74.28 After: 74.66 | Preventive $1544 Before: 71.23 After: 71.61 | Preventive $2727 Before: 68.18 After: 68.56 |
| Fleet Road | BNS01 | Charter Rd. | James Rd. | Do Nothing Before: 86.99 After: 86.99 | Preventive $55 Before: 86.63 After: 86.64 | Preventive $62 Before: 86.28 After: 86.29 | Preventive + (2) Surface Treatment - Slurry Seal $5405 Before: 85.93 After: 87 | Preventive $60 Before: 86.64 After: 86.65 | Preventive $68 Before: 86.29 After: 86.29 | Preventive $76 Before: 85.94 After: 85.94 |
| Flintridge Drive | CNS01 | Santiago Blvd. | Mariposa Dr. | Do Nothing Before: 93.99 After: 93.99 | Do Nothing Before: 93.83 After: 93.83 | Do Nothing Before: 93.66 After: 93.66 | Do Nothing Before: 93.5 After: 93.5 | Do Nothing Before: 93.34 After: 93.34 | Do Nothing Before: 93.17 After: 93.17 | Do Nothing Before: 93.01 After: 93.01 |
| Florence Circle | BNS01 | North End | Pamela Pl. | Do Nothing Before: 89.97 After: 89.97 | Preventive $9 Before: 89.13 After: 89.15 | Preventive $19 Before: 88.31 After: 88.33 | Preventive + (2) Surface Treatment - Slurry Seal $3550 Before: 87.49 After: 90.04 | Preventive $9 Before: 89.2 After: 89.22 | Preventive $19 Before: 88.38 After: 88.4 | Preventive $30 Before: 87.56 After: 87.58 |

## CITY OF VILLA PARK
## ENTIRE NETWORK
## FUNDING PLAN TO MAINTAIN EXISTING CONDITIONS / DETAILED ANNUAL IMPROVEMENTS

| Street Name | Section ID | From | To | FY 2016/17 | FY 2017/18 | FY 2018/19 | FY 2019/20 | FY 2020/21 | FY 2021/22 | FY 2022/23 |
|---|---|---|---|---|---|---|---|---|---|---|
| Francisco Drive | CWE01 | Vida Dr. | Center Dr | Preventive $2988 Before: 63.96 After: 63.99 | Preventive $3389 Before: 63.01 After: 63.04 | Preventive $3816 Before: 62.05 After: 62.09 | Preventive $4261 Before: 61.1 After: 61.13 | Preventive $4733 Before: 60.14 After: 60.17 | Major Below Critical $70972 Before: 59.19 After: 100 | Do Nothing Before: 97 After: 97 |
| Frederick Dr. | ANS01 | Lincoln Cir. | North/West End | Do Nothing Before: 73.97 After: 73.97 | Preventive $1255 Before: 73.26 After: 73.27 | Preventive + (2) Surface Treatment - Slurry Seal $12238 Before: 72.56 After: 74.72 | Preventive $1225 Before: 74 After: 74.02 | Preventive $1366 Before: 73.3 After: 73.32 | Preventive $1512 Before: 72.61 After: 72.62 | Preventive $1668 Before: 71.91 After: 71.93 |
| Gloria Circle | AWE01 | Laconia Dr. | East End | Preventive $22 Before: 86.87 After: 87.24 | Preventive $45 Before: 83.82 After: 84.16 | Preventive $70 Before: 80.73 After: 81.07 | Preventive $152 Before: 77.64 After: 77.98 | Preventive $256 Before: 74.54 After: 74.88 | Preventive $365 Before: 71.46 After: 71.79 | Preventive $635 Before: 68.37 After: 68.71 |
| Hallsworth Circle | AWE01 | Kenwick Dr. | East End | Do Nothing Before: 94.99 After: 94.99 | Do Nothing Before: 94.66 After: 94.66 | Do Nothing Before: 94.34 After: 94.34 | Do Nothing Before: 94.02 After: 94.02 | Do Nothing Before: 93.69 After: 93.69 | Do Nothing Before: 93.37 After: 93.37 | Do Nothing Before: 93.05 After: 93.05 |
| Haninger Way | ANS01 | North End | Serrano Ave. | Preventive $11 Before: 87.97 After: 87.99 | Preventive $14 Before: 87.3 After: 87.32 | Preventive $19 Before: 86.63 After: 86.65 | Preventive $23 Before: 85.96 After: 85.97 | Preventive $28 Before: 85.28 After: 85.3 | Preventive $32 Before: 84.61 After: 84.63 | Preventive $38 Before: 83.94 After: 83.96 |
| Hastings Drive | ANS01 | Aberdeen Ln. | Lincoln St. | Do Nothing Before: 94.99 After: 94.99 | Do Nothing Before: 94.86 After: 94.86 | Do Nothing Before: 94.72 After: 94.72 | Do Nothing Before: 94.58 After: 94.58 | Do Nothing Before: 94.45 After: 94.45 | Do Nothing Before: 94.31 After: 94.31 | Do Nothing Before: 94.17 After: 94.17 |
| Hazel Circle | BNS01 | Valley Dr. | South End | Do Nothing Before: 88.98 After: 88.98 | Preventive $38 Before: 88.38 After: 88.4 | Preventive $54 Before: 87.8 After: 87.81 | Preventive + (2) Surface Treatment - Slurry Seal $7895 Before: 87.22 After: 89.01 | Preventive $41 Before: 88.41 After: 88.42 | Preventive $58 Before: 87.83 After: 87.84 | Preventive $76 Before: 87.25 After: 87.26 |
| Helena Circle | AWE01 | Fitschen Ranch Road | East End | Do Nothing Before: 87.88 After: 87.88 | Preventive $57 Before: 84.72 After: 85.03 | Preventive $91 Before: 81.87 After: 82.18 | Preventive + (2) Surface Treatment - Slurry Seal $3716 Before: 79.02 After: 88.81 | Preventive $51 Before: 85.64 After: 85.95 | Preventive $88 Before: 82.79 After: 83.1 | Preventive $128 Before: 79.94 After: 80.25 |
| Henderson Way | BNS01 | Mesa Dr. | Henderson Wy | Do Nothing Before: 94.99 After: 94.99 | Do Nothing Before: 94.84 After: 94.84 | Do Nothing Before: 94.69 After: 94.69 | Do Nothing Before: 94.54 After: 94.54 | Do Nothing Before: 94.39 After: 94.39 | Do Nothing Before: 94.24 After: 94.24 | Do Nothing Before: 94.09 After: 94.09 |
| Henderson Way | BNS02 | Henderson Wy | Walker Ranch Cir CL | Do Nothing Before: 94.97 After: 94.97 | Do Nothing Before: 94.13 After: 94.13 | Do Nothing Before: 93.3 After: 93.3 | Do Nothing Before: 92.47 After: 92.47 | Do Nothing Before: 91.63 After: 91.63 | Do Nothing Before: 90.8 After: 90.8 | Preventive $1 Before: 89.96 After: 89.98 |
| Henderson Way | BNS03 | Walker Ranch Cir CL | Brewery Wy | Do Nothing Before: 94.97 After: 94.97 | Do Nothing Before: 94.13 After: 94.13 | Do Nothing Before: 93.3 After: 93.3 | Do Nothing Before: 92.47 After: 92.47 | Do Nothing Before: 91.63 After: 91.63 | Do Nothing Before: 90.8 After: 90.8 | Preventive $ Before: 89.96 After: 89.98 |
| Hidden Valey Drive | BNS01 | North end | Canyon Dr. | Preventive $3857 Before: 61.96 After: 61.99 | Preventive $4326 Before: 60.95 After: 60.99 | Stopgap $46067 Before: 59.95 After: 59.95 | Major Below Critical $71896 Before: 58.9 After: 100 | Do Nothing Before: 96.99 After: 96.99 | Do Nothing Before: 94 After: 94 | Do Nothing Before: 91 After: 91 |
| Hilcrest Ave. | CWE01 | Center Dr. | Lemon St. | Do Nothing Before: 82.96 After: 82.96 | Preventive $360 Before: 81.93 After: 81.96 | Preventive $417 Before: 80.93 After: 80.96 | Preventive + (2) Surface Treatment - Slurry Seal $15171 Before: 79.93 After: 83.06 | Preventive $389 Before: 82.03 After: 82.06 | Preventive $451 Before: 81.03 After: 81.06 | Preventive $516 Before: 80.03 After: 80.07 |
| HILCREST CR | CWE01 | Center Dr | End | Do Nothing Before: 76.99 After: 76.99 | Preventive $337 Before: 76.79 After: 76.79 | Preventive + (2) Surface Treatment - Slurry Seal $5078 Before: 76.6 After: 77.19 | Preventive $345 Before: 76.99 After: 76.99 | Preventive $369 Before: 76.79 After: 76.79 | Preventive $393 Before: 76.6 After: 76.6 | Preventive $418 Before: 76.4 After: 76.4 |

## CITY OF VILLA PARK
## ENTIRE NETWORK
## FUNDING PLAN TO MAINTAIN EXISTING CONDITIONS / DETAILED ANNUAL IMPROVEMENTS

| Street Name | Section ID | From | To | FY 2016/17 | FY 2017/18 | FY 2018/19 | FY 2019/20 | FY 2020/21 | FY 2021/22 | FY 2022/23 |
|---|---|---|---|---|---|---|---|---|---|---|
| Hunting Cir. | BNS01 | North End | Canyon Dr. | Do Nothing Before: 86.98 After: 86.98 | Preventive $98 Before: 86.4 After: 86.41 | Preventive $117 Before: 85.83 After: 85.85 | Preventive + (2) Surface Treatment - Slurry Seal $9079 Before: 85.27 After: 87.01 | Preventive $106 Before: 86.43 After: 86.44 | Preventive $127 Before: 85.86 After: 85.87 | Preventive $148 Before: 85.3 After: 85.31 |
| Huntington Circle | AWE01 | Prado Woods Dr. | East End | Do Nothing Before: 94.99 After: 94.99 | Do Nothing Before: 94.86 After: 94.86 | Do Nothing Before: 94.72 After: 94.72 | Do Nothing Before: 94.58 After: 94.58 | Do Nothing Before: 94.45 After: 94.45 | Do Nothing Before: 94.31 After: 94.31 | Do Nothing Before: 94.17 After: 94.17 |
| James Circle | BNS01 | North End | James Rd. | Preventive $2265 Before: 67.95 After: 68.01 | Preventive $2922 Before: 66.59 After: 66.65 | Preventive $3617 Before: 65.23 After: 65.3 | Preventive $4351 Before: 63.87 After: 63.94 | Preventive $5125 Before: 62.51 After: 62.58 | Preventive $5943 Before: 61.15 After: 61.22 | Stopgap $66521 Before: 59.79 After: 59.79 |
| James Road | BWE01 | Fleet Rd. | Center Rd. | Do Nothing Before: 72.95 After: 72.95 | Preventive $1651 Before: 71.75 After: 71.79 | Preventive + (2) Surface Treatment - Slurry Seal $14143 Before: 70.59 After: 74.25 | Preventive $1539 Before: 73.05 After: 73.09 | Preventive $1780 Before: 71.89 After: 71.94 | Preventive $2034 Before: 70.73 After: 70.78 | Preventive $2506 Before: 69.58 After: 69.63 |
| James Road | BWE02 | Center Dr. | James Cir | Do Nothing Before: 75.96 After: 75.96 | Preventive $666 Before: 74.89 After: 74.93 | Preventive + (2) Surface Treatment - Slurry Seal $7768 Before: 73.86 After: 77.11 | Preventive $600 Before: 76.04 After: 76.08 | Preventive $717 Before: 75.01 After: 75.05 | Preventive $840 Before: 73.98 After: 74.02 | Preventive $969 Before: 72.95 After: 72.99 |
| Janice Circle | BNS01 | Northeast End | Serrano Ave. | Do Nothing Before: 82.96 After: 82.96 | Preventive $325 Before: 81.93 After: 81.96 | Preventive $376 Before: 80.93 After: 80.96 | Preventive + (2) Surface Treatment - Slurry Seal $13684 Before: 79.93 After: 83.06 | Preventive $351 Before: 82.03 After: 82.06 | Preventive $406 Before: 81.03 After: 81.06 | Preventive $465 Before: 80.03 After: 80.07 |
| Jerome Street | CNS01 | Edgewood Ave. | South End | Do Nothing Before: 80.97 After: 80.97 | Preventive $129 Before: 80.09 After: 80.11 | Preventive $175 Before: 79.22 After: 79.25 | Preventive + (2) Surface Treatment - Slurry Seal $4496 Before: 78.36 After: 81.05 | Preventive $140 Before: 80.16 After: 80.18 | Preventive $187 Before: 79.3 After: 79.32 | Preventive $244 Before: 78.44 After: 78.46 |
| Jocotal Avenue | CWE01 | Center Dr. | Lemon St. | Do Nothing Before: 94.99 After: 94.99 | Do Nothing Before: 94.86 After: 94.86 | Do Nothing Before: 94.72 After: 94.72 | Do Nothing Before: 94.58 After: 94.58 | Do Nothing Before: 94.45 After: 94.45 | Do Nothing Before: 94.31 After: 94.31 | Do Nothing Before: 94.17 After: 94.17 |
| Jocotal Avenue | CWE02 | Lemon St. | East end | Do Nothing Before: 92.99 After: 92.99 | Do Nothing Before: 92.7 After: 92.7 | Do Nothing Before: 92.42 After: 92.42 | Do Nothing Before: 92.13 After: 92.13 | Do Nothing Before: 91.84 After: 91.84 | Do Nothing Before: 91.56 After: 91.56 | Do Nothing Before: 91.27 After: 91.27 |
| Joshua Tree Circle | BWE01 | West End | Smoketree Ln. | Do Nothing Before: 94.99 After: 94.99 | Do Nothing Before: 94.86 After: 94.86 | Do Nothing Before: 94.72 After: 94.72 | Do Nothing Before: 94.58 After: 94.58 | Do Nothing Before: 94.45 After: 94.45 | Do Nothing Before: 94.31 After: 94.31 | Do Nothing Before: 94.17 After: 94.17 |
| Katawpa Circle | BNS01 | North End | Mesa Dr. | Do Nothing Before: 93.98 After: 93.98 | Do Nothing Before: 93.48 After: 93.48 | Do Nothing Before: 92.97 After: 92.97 | Do Nothing Before: 92.47 After: 92.47 | Do Nothing Before: 91.96 After: 91.96 | Do Nothing Before: 91.46 After: 91.46 | Do Nothing Before: 90.95 After: 90.95 |
| Kenwick Drive | ANS01 | Villa Park Rd. | Dorchester Cir. | Do Nothing Before: 90.98 After: 90.98 | Do Nothing Before: 90.4 After: 90.4 | Preventive $3 Before: 89.82 After: 89.83 | Preventive $15 Before: 89.25 After: 89.26 | Preventive + (2) Surface Treatment - Slurry Seal $6307 Before: 88.68 After: 90.43 | Preventive $3 Before: 89.85 After: 89.86 | Preventive $16 Before: 89.28 After: 89.29 |
| Knuth Circle | CNS01 | North End | Santiago | Do Nothing Before: 79.97 After: 79.97 | Preventive $240 Before: 79.08 After: 79.1 | Preventive $309 Before: 78.21 After: 78.23 | Preventive $383 Before: 77.34 After: 77.37 | Preventive $461 Before: 76.48 After: 76.5 | Preventive $543 Before: 75.61 After: 75.64 | Preventive $629 Before: 74.75 After: 74.77 |
| Laconia Drive | ANS01 | Rosanne Cir. | Fernando Cirl | Do Nothing Before: 93.96 After: 93.96 | Do Nothing Before: 92.96 After: 92.96 | Do Nothing Before: 91.96 After: 91.96 | Do Nothing Before: 90.96 After: 90.96 | Preventive $2 Before: 89.96 After: 89.99 | Preventive $60 Before: 88.99 After: 89.02 | Preventive $122 Before: 88.02 After: 88.05 |

## CITY OF VILLA PARK
## ENTIRE NETWORK
## FUNDING PLAN TO MAINTAIN EXISTING CONDITIONS / DETAILED ANNUAL IMPROVEMENTS

| Street Name | Section ID | From | To | FY 2016/17 | FY 2017/18 | FY 2018/19 | FY 2019/20 | FY 2020/21 | FY 2021/22 | FY 2022/23 |
|---|---|---|---|---|---|---|---|---|---|---|
| Larson Circle | CNS01 | North End | Taft Ave. | Do Nothing Before: 90.98 After: 90.98 | Do Nothing Before: 90.4 After: 90.4 | Preventive $2 Before: 89.82 After: 89.83 | Preventive $9 Before: 89.25 After: 89.26 | Preventive + (2) Surface Treatment - Slurry Seal $3965 Before: 88.68 After: 90.43 | Preventive $2 Before: 89.85 After: 89.86 | Preventive $10 Before: 89.28 After: 89.29 |
| Leatrice Drive | CNB01 | Ridgeview Rd. | Taft Ave. | Do Nothing Before: 80.98 After: 80.98 | Preventive $134 Before: 80.46 After: 80.47 | Preventive $147 Before: 79.95 After: 79.96 | Preventive + (2) Surface Treatment - Slurry Seal $4789 Before: 79.43 After: 81.01 | Preventive $145 Before: 80.49 After: 80.5 | Preventive $159 Before: 79.98 After: 79.98 | Preventive $197 Before: 79.46 After: 79.47 |
| Leatrice Drive | CSB01 | Ridgview Rd. | Taft Ave. | Preventive $573 Before: 71.97 After: 71.99 | Preventive $632 Before: 71.22 After: 71.24 | Preventive $694 Before: 70.47 After: 70.49 | Preventive $803 Before: 69.73 After: 69.74 | Preventive $1002 Before: 68.97 After: 68.99 | Preventive $1207 Before: 68.23 After: 68.24 | Preventive $1426 Before: 67.48 After: 67.5 |
| Leigh Circle | CNS01 | Ridgeview Cir. | North End | Major Below Critical $37679 Before: 49.95 After: 100 | Do Nothing Before: 97 After: 97 | Do Nothing Before: 94 After: 94 | Do Nothing Before: 91.01 After: 91.01 | Preventive $22 Before: 88 After: 88.27 | Preventive $54 Before: 85.27 After: 85.54 | Preventive $88 Before: 82.55 After: 82.82 |
| Lemon St. | BNS01 | Valley Dr. | Mesa Dr CL | Do Nothing Before: 93.94 After: 93.94 | Do Nothing Before: 92.36 After: 92.36 | Do Nothing Before: 90.78 After: 90.78 | Preventive $24 Before: 89.2 After: 89.28 | Preventive + (2) Surface Treatment - Slurry Seal $9842 Before: 87.7 After: 92.52 | Do Nothing Before: 90.94 After: 90.94 | Preventive $21 Before: 89.36 After: 89.44 |
| Lemon St. | BNS02 | Mesa Dr. CL | Robin Way | Do Nothing Before: 89.99 After: 89.99 | Preventive $11 Before: 89.72 After: 89.72 | Preventive $22 Before: 89.44 After: 89.45 | Preventive $34 Before: 89.17 After: 89.17 | Preventive + (2) Surface Treatment - Slurry Seal $13166 Before: 88.9 After: 89.72 | Preventive $24 Before: 89.45 After: 89.45 | Preventive $37 Before: 89.18 After: 89.18 |
| Lemon St. | BNS03 | Robin Way | Serrano Ave. | Preventive $49 Before: 87.99 After: 87.99 | Preventive $60 Before: 87.63 After: 87.63 | Preventive $71 Before: 87.27 After: 87.28 | Preventive $83 Before: 86.92 After: 86.92 | Preventive $95 Before: 86.56 After: 86.56 | Preventive $108 Before: 86.2 After: 86.21 | Preventive $121 Before: 85.85 After: 85.85 |
| Lemon St. | BNS04 | Serrano Ave. | Taft Ave. | Do Nothing Before: 82.9 After: 82.9 | Preventive $315 Before: 80.2 After: 80.42 | Preventive + (2) Surface Treatment - Slurry Seal $10892 Before: 77.73 After: 86.04 | Preventive $227 Before: 83.35 After: 83.57 | Preventive $321 Before: 80.86 After: 81.09 | Preventive $594 Before: 78.39 After: 78.61 | Preventive $982 Before: 75.91 After: 76.13 |
| Lemon St. | CNS05 | Taft Ave. | Santiago Blvd. | Do Nothing Before: 83.9 After: 83.9 | Preventive $490 Before: 81.36 After: 81.57 | Preventive $812 Before: 79.03 After: 79.23 | Preventive + (2) Surface Treatment - Slurry Seal $20073 Before: 76.69 After: 84.49 | Preventive $499 Before: 81.95 After: 82.14 | Preventive $741 Before: 79.6 After: 79.8 | Preventive $1380 Before: 77.26 After: 77.45 |
| Lemon St. | CNS06 | Santiago Blvd. | Villa Park Rd. | Do Nothing Before: 93.96 After: 93.96 | Do Nothing Before: 93.01 After: 93.01 | Do Nothing Before: 92.06 After: 92.06 | Do Nothing Before: 91.11 After: 91.11 | (2) Surface Treatment - Slurry Seal $19626 Before: 90.15 After: 93.01 | Do Nothing Before: 92.06 After: 92.06 | Do Nothing Before: 91.11 After: 91.11 |
| Lincoln Circle | CWE01 | Center Dr. | East End | Do Nothing Before: 92.99 After: 92.99 | Do Nothing Before: 92.8 After: 92.8 | Do Nothing Before: 92.61 After: 92.61 | Do Nothing Before: 92.42 After: 92.42 | Do Nothing Before: 92.22 After: 92.22 | Do Nothing Before: 92.03 After: 92.03 | Do Nothing Before: 91.84 After: 91.84 |
| Lincoln Street | AWE01 | Fitschen Ranch Road | Fredrick Drive CL | Do Nothing Before: 80.97 After: 80.97 | Preventive + (2) Surface Treatment - Slurry Seal $13640 Before: 80.12 After: 82.69 | Preventive $358 Before: 81.84 After: 81.86 | Preventive $406 Before: 81.02 After: 81.04 | Preventive $457 Before: 80.19 After: 80.22 | Preventive $601 Before: 79.37 After: 79.39 | Preventive $781 Before: 78.55 After: 78.57 |

## CITY OF VILLA PARK
## ENTIRE NETWORK
## FUNDING PLAN TO MAINTAIN EXISTING CONDITIONS / DETAILED ANNUAL IMPROVEMENTS

| Street Name | Section ID | From | To | FY 2016/17 | FY 2017/18 | FY 2018/19 | FY 2019/20 | FY 2020/21 | FY 2021/22 | FY 2022/23 |
|---|---|---|---|---|---|---|---|---|---|---|
| Lincoln Street | AWE02 | Fredrick Dr. CL | Center Dr. | Do Nothing Before: 85.99 After: 85.99 | Preventive $230 Before: 85.61 After: 85.61 | Preventive + (2) Surface Treatment - Slurry Seal $17011 Before: 85.23 After: 86.38 | Preventive $222 Before: 86 After: 86 | Preventive $251 Before: 85.62 After: 85.62 | Preventive $281 Before: 85.24 After: 85.24 | Preventive $312 Before: 84.86 After: 84.86 |
| Little John Way | AWE01 | Robin Hood Cir. | Sherwood Cir. | Do Nothing Before: 82.98 After: 82.98 | Preventive + (2) Surface Treatment - Slurry Seal $2699 Before: 82.33 After: 84.28 | Preventive $56 Before: 83.63 After: 83.65 | Preventive $63 Before: 83.01 After: 83.02 | Preventive $71 Before: 82.37 After: 82.39 | Preventive $79 Before: 81.74 After: 81.76 | Preventive + (2) Surface Treatment - Slurry Seal $3141 Before: 81.11 After: 83.06 |
| Locust Avenue | AWE01 | 125' to W City Boundary | Laconia Dr. | Do Nothing Before: 73.97 After: 73.97 | Preventive $152 Before: 73.26 After: 73.27 | Preventive + (2) Surface Treatment - Slurry Seal $1484 Before: 72.56 After: 74.72 | Preventive $149 Before: 74 After: 74.02 | Preventive $166 Before: 73.3 After: 73.32 | Preventive $183 Before: 72.61 After: 72.62 | Preventive $202 Before: 71.91 After: 71.93 |
| Loma Street | BNS01 | Cerro Villa Dr. | 150; N/o El Moro Wy. | Major Below Critical $56019 Before: 49.91 After: 100 | Do Nothing Before: 97 After: 97 | Do Nothing Before: 94 After: 94 | Do Nothing Before: 91.01 After: 91.01 | Preventive $33 Before: 88 After: 88.27 | Preventive $81 Before: 85.27 After: 85.54 | Preventive $131 Before: 82.55 After: 82.82 |
| Loma Street | BNS02 | 150' N/o El Moro Way | Valley Dr | Preventive $416 Before: 76.96 After: 77 | Preventive $509 Before: 75.93 After: 75.96 | Preventive $607 Before: 74.89 After: 74.93 | Preventive $710 Before: 73.86 After: 73.9 | Preventive $819 Before: 72.82 After: 72.86 | Preventive $933 Before: 71.79 After: 71.83 | Preventive $1054 Before: 70.76 After: 70.8 |
| Loma Street | BNS03 | Valley Dr. | Canyon Cir. | Do Nothing Before: 66.95 After: 66.95 | Preventive $1684 Before: 65.75 After: 65.8 | Preventive + (2) Surface Treatment - Slurry Seal $6728 Before: 64.59 After: 68.25 | Preventive $1480 Before: 67.05 After: 67.1 | Preventive $1806 Before: 65.89 After: 65.94 | Preventive $2148 Before: 64.74 After: 64.78 | Preventive $2511 Before: 63.58 After: 63.63 |
| Loma Street | BNS04 | Mesa Dr. | Cannon St. | Preventive $87 Before: 83.98 After: 83.99 | Preventive $96 Before: 83.55 After: 83.56 | Preventive $105 Before: 83.12 After: 83.12 | Preventive $115 Before: 82.69 After: 82.69 | Preventive $126 Before: 82.25 After: 82.26 | Preventive $136 Before: 81.82 After: 81.83 | Preventive $148 Before: 81.39 After: 81.39 |
| Ludwig St. | CNS01 | North end | Taft Ave. | Do Nothing Before: 84.97 After: 84.97 | Preventive $140 Before: 84.11 After: 84.13 | Preventive $165 Before: 83.28 After: 83.3 | Preventive + (2) Surface Treatment - Slurry Seal $8016 Before: 82.44 After: 85.04 | Preventive $151 Before: 84.18 After: 84.2 | Preventive $178 Before: 83.35 After: 83.37 | Preventive $207 Before: 82.51 After: 82.53 |
| Ludwig St. | CNS02 | Taft Ave | Santiago Blvd. | Do Nothing Before: 91.99 After: 91.99 | Do Nothing Before: 91.77 After: 91.77 | Do Nothing Before: 91.55 After: 91.55 | Do Nothing Before: 91.33 After: 91.33 | (2) Surface Treatment - Slurry Seal $15701 Before: 91.11 After: 91.77 | Do Nothing Before: 91.55 After: 91.55 | Do Nothing Before: 91.33 After: 91.33 |
| Marion Way | CWE01 | Carmel Dr. | Ballet Dr. | Do Nothing Before: 75.97 After: 75.97 | Preventive $251 Before: 75.32 After: 75.33 | Preventive $282 Before: 74.67 After: 74.69 | Preventive $315 Before: 74.03 After: 74.04 | Preventive $349 Before: 73.39 After: 73.4 | Preventive $385 Before: 72.74 After: 72.76 | Preventive $422 Before: 72.1 After: 72.11 |
| Mariposa Drive | CWE01 | Lemon St. | Flintridge Dr. | Do Nothing Before: 88.99 After: 88.99 | Preventive $16 Before: 88.69 After: 88.69 | Preventive $20 Before: 88.39 After: 88.39 | Preventive + (2) Surface Treatment - Slurry Seal $3937 Before: 88.09 After: 89 | Preventive $17 Before: 88.7 After: 88.7 | Preventive $21 Before: 88.4 After: 88.4 | Preventive $26 Before: 88.1 After: 88.1 |
| Mark Circle | AWE01 | Nichols Ave. | East End | Do Nothing Before: 93.96 After: 93.96 | Do Nothing Before: 92.96 After: 92.96 | Do Nothing Before: 91.96 After: 91.96 | Do Nothing Before: 90.96 After: 90.96 | Preventive $1 Before: 89.96 After: 89.99 | Preventive $22 Before: 88.99 After: 89.02 | Preventive $44 Before: 88.02 After: 88.05 |
| Martinique Court | BWE01 | Mesa Dr. | East End | Do Nothing Before: 93.99 After: 93.99 | Do Nothing Before: 93.83 After: 93.83 | Do Nothing Before: 93.66 After: 93.66 | Do Nothing Before: 93.5 After: 93.5 | Do Nothing Before: 93.34 After: 93.34 | Do Nothing Before: 93.17 After: 93.17 | Do Nothing Before: 93.01 After: 93.01 |

## CITY OF VILLA PARK
## ENTIRE NETWORK
## FUNDING PLAN TO MAINTAIN EXISTING CONDITIONS / DETAILED ANNUAL IMPROVEMENTS

| Street Name | Section ID | From | To | FY 2016/17 | FY 2017/18 | FY 2018/19 | FY 2019/20 | FY 2020/21 | FY 2021/22 | FY 2022/23 |
|---|---|---|---|---|---|---|---|---|---|---|
| Mary Circle | BNS01 | North End | Pamela Pl | Do Nothing Before: 76.77 After: 76.77 | Preventive $414 Before: 70.71 After: 71.71 | Preventive + (2) Surface Treatment - Slurry Seal $3847 Before: 65.64 After: 84.84 | Preventive $139 Before: 78.78 After: 79.78 | Preventive $338 Before: 73.7 After: 74.7 | Preventive $696 Before: 68.64 After: 69.63 | Preventive $1491 Before: 63.57 After: 64.57 |
| Meats Avenue | ANEB01 | Santiago Blvd. | 900' E/o Santiago Blvd. | Do Nothing Before: 84.98 After: 84.98 | Preventive + (2) Surface Treatment - Slurry Seal $7018 Before: 84.57 After: 85.82 | Preventive $105 Before: 85.41 After: 85.41 | Preventive $118 Before: 85 After: 85.01 | Preventive $131 Before: 84.59 After: 84.6 | Preventive $145 Before: 84.19 After: 84.19 | Preventive + (2) Surface Treatment - Slurry Seal $8156 Before: 83.78 After: 85.02 |
| Meats Avenue | ANEB02 | 900' E/o Santiago Blvd. | Stone Pine Rd. (org0 | Preventive $1090 Before: 69.97 After: 69.99 | Preventive $1389 Before: 69.17 After: 69.19 | Preventive $1706 Before: 68.37 After: 68.39 | Preventive $2040 Before: 67.57 After: 67.59 | Preventive $2393 Before: 66.77 After: 66.79 | Major Above Critical $54416 Before: 65.97 After: 100 | Do Nothing Before: 97 After: 97 |
| Meats Avenue | ASWB01 | Santiago Blvd. | 900; E/o Santiago Blvd. | Do Nothing Before: 76.98 After: 76.98 | Preventive + (2) Surface Treatment - Slurry Seal $7444 Before: 76.35 After: 78.25 | Preventive $447 Before: 77.62 After: 77.63 | Preventive $519 Before: 77 After: 77.01 | Preventive $595 Before: 76.38 After: 76.39 | Preventive $675 Before: 75.76 After: 75.77 | Preventive + (2) Surface Treatment - Slurry Seal $8755 Before: 75.14 After: 77.05 |
| Meats Avenue | ASWB02 | 900' E/o Santiago Blvd. | Santiago Blvd. | Do Nothing Before: 71.97 After: 71.97 | Preventive + (2) Surface Treatment - Slurry Seal $7902 Before: 71.2 After: 73.53 | Preventive $893 Before: 72.76 After: 72.78 | Preventive $990 Before: 72.01 After: 72.03 | Preventive $1093 Before: 71.26 After: 71.28 | Preventive $1201 Before: 70.51 After: 70.53 | Preventive + (2) Surface Treatment - Slurry Seal $9374 Before: 69.77 After: 72.09 |
| Mendocino Circle | CWE01 | West End | Flintridge Dr. | Do Nothing Before: 92.99 After: 92.99 | Do Nothing Before: 92.8 After: 92.8 | Do Nothing Before: 92.61 After: 92.61 | Do Nothing Before: 92.42 After: 92.42 | (2) Surface Treatment - Slurry Seal $2783 Before: 92.23 After: 92.8 | Do Nothing Before: 92.61 After: 92.61 | Do Nothing Before: 92.42 After: 92.42 |
| Mesa Dr. | ANS01 | Canyon Dr. | End | Do Nothing Before: 92.99 After: 92.99 | Do Nothing Before: 92.8 After: 92.8 | Do Nothing Before: 92.61 After: 92.61 | Do Nothing Before: 92.42 After: 92.42 | (2) Surface Treatment - Slurry Seal $5843 Before: 92.23 After: 92.8 | Do Nothing Before: 92.61 After: 92.61 | Do Nothing Before: 92.42 After: 92.42 |
| Mesa Dr. | BNS01 | Canyon Dr. CL | Valley Dr. | Do Nothing Before: 90.99 After: 90.99 | Do Nothing Before: 90.74 After: 90.74 | Do Nothing Before: 90.49 After: 90.49 | Do Nothing Before: 90.24 After: 90.24 | (2) Surface Treatment - Slurry Seal $6123 Before: 90 After: 90.74 | Do Nothing Before: 90.49 After: 90.49 | Do Nothing Before: 90.24 After: 90.24 |
| Mesa Dr. | BNS02 | 1050' NE/o Villa Isle Dr CL | Canyon Dr CL | Do Nothing Before: 83.96 After: 83.96 | Preventive + (2) Surface Treatment - Slurry Seal $12342 Before: 82.99 After: 85.94 | Preventive $202 Before: 84.97 After: 85 | Preventive $247 Before: 84.03 After: 84.05 | Preventive $294 Before: 83.08 After: 83.11 | Preventive $344 Before: 82.14 After: 82.17 | Preventive $397 Before: 81.2 After: 81.22 |
| Mesa Dr. | BWE01 | Lemon St. | 1225' E/o Lemon St. | Do Nothing Before: 92.99 After: 92.99 | Do Nothing Before: 92.8 After: 92.8 | (2) Surface Treatment - Slurry Seal $14906 Before: 92.61 After: 93.18 | Do Nothing Before: 92.99 After: 92.99 | Do Nothing Before: 92.8 After: 92.8 | Do Nothing Before: 92.61 After: 92.61 | Do Nothing Before: 92.41 After: 92.41 |
| Mesa Dr. | BWE02 | 1225' E/o Lemon St. | Canyon Crest Dr. CL | Do Nothing Before: 81.93 After: 81.93 | Preventive + (2) Surface Treatment - Slurry Seal $10296 Before: 80.11 After: 85.68 | Preventive $204 Before: 83.86 After: 83.96 | Preventive $268 Before: 82.14 After: 82.25 | Preventive $337 Before: 80.42 After: 80.53 | Preventive $549 Before: 78.71 After: 78.81 | Preventive $822 Before: 76.99 After: 77.08 |
| Mesa Dr. | BWE03 | Canyon Crest Dr. CL | Nathan Cir. CL | Do Nothing Before: 72.9 After: 72.9 | Preventive $923 Before: 70.16 After: 70.39 | Preventive $1639 Before: 67.66 After: 67.88 | Preventive $2435 Before: 65.15 After: 65.37 | Preventive $3277 Before: 62.64 After: 62.86 | Preventive $4167 Before: 60.13 After: 60.35 | Stopgap $62324 Before: 57.62 After: 57.62 |

## CITY OF VILLA PARK
## ENTIRE NETWORK
## FUNDING PLAN TO MAINTAIN EXISTING CONDITIONS / DETAILED ANNUAL IMPROVEMENTS

| Street Name | Section ID | From | To | FY 2016/17 | FY 2017/18 | FY 2018/19 | FY 2019/20 | FY 2020/21 | FY 2021/22 | FY 2022/23 |
|---|---|---|---|---|---|---|---|---|---|---|
| Mesa Dr. | BWE04 | Nathan Cir. CL | Crestview Cir | Do Nothing Before: 77.91 After: 77.91 | Preventive $598 Before: 75.69 After: 75.85 | Preventive $804 Before: 73.62 After: 73.78 | Preventive $1021 Before: 71.55 After: 71.71 | Preventive $1387 Before: 69.48 After: 69.64 | Preventive $2197 Before: 67.41 After: 67.57 | Preventive $3049 Before: 65.35 After: 65.51 |
| Mesa Dr. | BWE05 | Mesa Dr. | Villa Isle Dr. CL | Stopgap $31412 Before: 58.94 After: 58.94 | Major Below Critical $42338 Before: 57.45 After: 100 | Do Nothing Before: 97 After: 97 | Do Nothing Before: 94 After: 94 | Do Nothing Before: 91 After: 91 | Preventive $31 Before: 88 After: 88.27 | Preventive $76 Before: 85.27 After: 85.54 |
| Mesa Dr. | BWE06 | Villa Isle Dr CL | 950; NE/o Villa Isle Dr. CL | Do Nothing Before: 60.91 After: 60.91 | Major Below Critical $57653 Before: 58.54 After: 100 | Do Nothing Before: 97 After: 97 | Do Nothing Before: 94 After: 94 | Do Nothing Before: 91 After: 91 | Preventive $44 Before: 88 After: 88.27 | Preventive $107 Before: 85.27 After: 85.54 |
| Miller Circle | ANS01 | Lincoln Cir. | North End | Do Nothing Before: 93.98 After: 93.98 | Do Nothing Before: 93.48 After: 93.48 | Do Nothing Before: 92.98 After: 92.98 | Do Nothing Before: 92.48 After: 92.48 | (2) Surface Treatment - Slurry Seal $5464 Before: 91.97 After: 93.48 | Do Nothing Before: 92.98 After: 92.98 | Do Nothing Before: 92.48 After: 92.48 |
| Montana Ave. | CWE01 | Vida Dr. | East End | Major Below Critical $79248 Before: 52.95 After: 100 | Do Nothing Before: 97 After: 97 | Do Nothing Before: 94 After: 94 | Do Nothing Before: 91.01 After: 91.01 | Preventive $51 Before: 88 After: 88.27 | Preventive $124 Before: 85.27 After: 85.54 | Preventive $201 Before: 82.55 After: 82.82 |
| Monte Vista Circle | BNS01 | North End | Ramas St. | Preventive $58 Before: 83.98 After: 83.99 | Preventive $64 Before: 83.55 After: 83.56 | Preventive $70 Before: 83.12 After: 83.12 | Preventive $77 Before: 82.69 After: 82.69 | Preventive $84 Before: 82.25 After: 82.26 | Preventive $91 Before: 81.82 After: 81.83 | Preventive $99 Before: 81.39 After: 81.39 |
| Morrow Circle | AWE01 | Villa Park Rd. | West/East End | Do Nothing Before: 93.98 After: 93.98 | Do Nothing Before: 93.43 After: 93.43 | Do Nothing Before: 92.88 After: 92.88 | Do Nothing Before: 92.33 After: 92.33 | (2) Surface Treatment - Slurry Seal $7034 Before: 91.78 After: 93.43 | Do Nothing Before: 92.88 After: 92.88 | Do Nothing Before: 92.33 After: 92.33 |
| Mountain View Circle | AWE01 | West End | Featherhill Dr. | Preventive $542 Before: 66.71 After: 66.84 | Preventive $718 Before: 64.82 After: 64.96 | Preventive $903 Before: 62.94 After: 63.07 | Preventive $1098 Before: 61.06 After: 61.18 | Major Below Critical $17729 Before: 59.15 After: 100 | Do Nothing Before: 97 After: 97 | Do Nothing Before: 94 After: 94 |
| Nathan Circle | BNS01 | Mesa Dr. | South End | Do Nothing Before: 94.99 After: 94.99 | Do Nothing Before: 94.86 After: 94.86 | Do Nothing Before: 94.72 After: 94.72 | Do Nothing Before: 94.58 After: 94.58 | Do Nothing Before: 94.45 After: 94.45 | Do Nothing Before: 94.31 After: 94.31 | Do Nothing Before: 94.17 After: 94.17 |
| Nicholas Avenue | ANS01 | Serrano Ave. | Serrano Ave. (cont) | Do Nothing Before: 90.96 After: 90.96 | Preventive $3 Before: 89.88 After: 89.92 | Preventive $31 Before: 88.84 After: 88.88 | Preventive + (2) Surface Treatment - Slurry Seal $8669 Before: 87.8 After: 91.08 | Do Nothing Before: 90 After: 90 | Preventive $32 Before: 88.92 After: 88.96 | Preventive $64 Before: 87.88 After: 87.92 |
| Nicholas Avenue | ANS02 | Serrano Ave (cont.) | Taft Ave. | Do Nothing Before: 84.97 After: 84.97 | Preventive $110 Before: 84.16 After: 84.18 | Preventive $129 Before: 83.37 After: 83.39 | Preventive + (2) Surface Treatment - Slurry Seal $6361 Before: 82.57 After: 85.03 | Preventive $119 Before: 84.22 After: 84.24 | Preventive $140 Before: 83.43 After: 83.45 | Preventive $161 Before: 82.64 After: 82.66 |
| Oakfield Dr. | AWE01 | Smokewood Dr. | East End | Do Nothing Before: 94.99 After: 94.99 | Do Nothing Before: 94.66 After: 94.66 | Do Nothing Before: 94.34 After: 94.34 | Do Nothing Before: 94.02 After: 94.02 | Do Nothing Before: 93.69 After: 93.69 | Do Nothing Before: 93.37 After: 93.37 | Do Nothing Before: 93.05 After: 93.05 |
| Oakwood Circle | ANS01 | Serrano Ave. | South End | Do Nothing Before: 74.95 After: 74.95 | Preventive $680 Before: 73.52 After: 73.59 | Preventive + (2) Surface Treatment - Slurry Seal $6850 Before: 72.15 After: 76.52 | Preventive $595 Before: 75.09 After: 75.16 | Preventive $726 Before: 73.72 After: 73.79 | Preventive $864 Before: 72.36 After: 72.43 | Preventive $1009 Before: 71 After: 71.06 |

## CITY OF VILLA PARK
## ENTIRE NETWORK
## FUNDING PLAN TO MAINTAIN EXISTING CONDITIONS / DETAILED ANNUAL IMPROVEMENTS

| Street Name | Section ID | From | To | FY 2016/17 | FY 2017/18 | FY 2018/19 | FY 2019/20 | FY 2020/21 | FY 2021/22 | FY 2022/23 |
|---|---|---|---|---|---|---|---|---|---|---|
| Old Lamplighter Circle | CWE01 | West End | Old Lamplighter Ln. | Do Nothing Before: 77.98 After: 77.98 | Preventive $255 Before: 77.38 After: 77.39 | Preventive + (2) Surface Treatment - Slurry Seal $4264 Before: 76.79 After: 78.6 | Preventive $237 Before: 78 After: 78.01 | Preventive $277 Before: 77.41 After: 77.42 | Preventive $318 Before: 76.82 After: 76.83 | Preventive $362 Before: 76.22 After: 76.24 |
| Old Lamplighter Lane | CNS01 | Santiago Blvd. | South End | Preventive $815 Before: 69.97 After: 69.99 | Preventive $1039 Before: 69.17 After: 69.19 | Preventive $1276 Before: 68.37 After: 68.39 | Preventive $1526 Before: 67.57 After: 67.59 | Preventive $1790 Before: 66.77 After: 66.79 | Preventive $2068 Before: 65.97 After: 65.99 | Preventive $2361 Before: 65.17 After: 65.19 |
| Old Ranch Circle | CNS01 | North End | Santiago Blvd. | Do Nothing Before: 99.89 After: 99.89 | Do Nothing Before: 96.89 After: 96.89 | Do Nothing Before: 93.89 After: 93.89 | Do Nothing Before: 90.89 After: 90.89 | Preventive $40 Before: 87.89 After: 87.89 | Preventive $101 Before: 84.9 After: 84.9 | Preventive $165 Before: 81.91 After: 81.91 |
| Orangegrove Circle | CNS01 | Lincoln Cir. | North End | Do Nothing Before: 94.98 After: 94.98 | Do Nothing Before: 94.56 After: 94.56 | Do Nothing Before: 94.14 After: 94.14 | Do Nothing Before: 93.72 After: 93.72 | Do Nothing Before: 93.3 After: 93.3 | Do Nothing Before: 92.88 After: 92.88 | Do Nothing Before: 92.46 After: 92.46 |
| Orchard Lane | CNS01 | Lemon St. | South End | Do Nothing Before: 76.98 After: 76.98 | Preventive $319 Before: 76.35 After: 76.36 | Preventive + (2) Surface Treatment - Slurry Seal $4506 Before: 75.73 After: 77.64 | Preventive $302 Before: 77.01 After: 77.02 | Preventive $347 Before: 76.39 After: 76.4 | Preventive $393 Before: 75.77 After: 75.78 | Preventive $442 Before: 75.15 After: 75.16 |
| Pamela Place | BWE01 | Florence Cir. | Center Dr. | Do Nothing Before: 84.85 After: 84.85 | Preventive $356 Before: 80.9 After: 81.38 | Preventive + (2) Surface Treatment - Slurry Seal $13297 Before: 77.43 After: 89.79 | Preventive $172 Before: 85.84 After: 86.32 | Preventive $326 Before: 82.36 After: 82.85 | Preventive $635 Before: 78.89 After: 79.38 | Preventive $1281 Before: 75.43 After: 75.92 |
| Parker Circle | CWE01 | Larson Cir. | East End | Do Nothing Before: 78.95 After: 78.95 | Preventive $172 Before: 77.59 After: 77.65 | Preventive + (2) Surface Treatment - Slurry Seal $3019 Before: 76.29 After: 80.43 | Preventive $127 Before: 79.08 After: 79.14 | Preventive $181 Before: 77.78 After: 77.83 | Preventive $237 Before: 76.48 After: 76.54 | Preventive $297 Before: 75.18 After: 75.24 |
| Park Villa Circle | CNS01 | Park Villa Place | North End | Do Nothing Before: 82.97 After: 82.97 | Preventive $92 Before: 82.25 After: 82.26 | Preventive $104 Before: 81.54 After: 81.55 | Preventive + (2) Surface Treatment - Slurry Seal $4028 Before: 80.83 After: 83.02 | Preventive $100 Before: 82.29 After: 82.31 | Preventive $113 Before: 81.58 After: 81.6 | Preventive $126 Before: 80.87 After: 80.89 |
| Park Villa Lane | CNS01 | Villa Park Rd. | Park Villa Pl | Do Nothing Before: 79.97 After: 79.97 | Preventive $212 Before: 79.12 After: 79.14 | Preventive $271 Before: 78.29 After: 78.31 | Preventive + (2) Surface Treatment - Slurry Seal $5484 Before: 77.46 After: 80.04 | Preventive $226 Before: 79.19 After: 79.21 | Preventive $292 Before: 78.36 After: 78.38 | Preventive $361 Before: 77.53 After: 77.55 |
| Park Villa Place | WE01 | Park Villa Lane | Park Villa Cir. | Stopgap $20674 Before: 58.93 After: 58.93 | Major Below Critical $28053 Before: 57.19 After: 100 | Do Nothing Before: 97 After: 97 | Do Nothing Before: 94 After: 94 | Do Nothing Before: 91 After: 91 | Preventive $20 Before: 88 After: 88.27 | Preventive $50 Before: 85.27 After: 85.54 |
| Patrician Drive | CWE01 | Ballet Dr. | 146' E/o Ballet Dr. | Do Nothing Before: 94.99 After: 94.99 | Do Nothing Before: 94.86 After: 94.86 | Do Nothing Before: 94.72 After: 94.72 | Do Nothing Before: 94.58 After: 94.58 | Do Nothing Before: 94.45 After: 94.45 | Do Nothing Before: 94.31 After: 94.31 | Do Nothing Before: 94.17 After: 94.17 |
| Patrician Drive | CWE02 | 146' E/o Ballet Dr. | Camden Cir. CL | Do Nothing Before: 92.99 After: 92.99 | Do Nothing Before: 92.8 After: 92.8 | Do Nothing Before: 92.61 After: 92.61 | Do Nothing Before: 92.42 After: 92.42 | Do Nothing Before: 92.22 After: 92.22 | Do Nothing Before: 92.03 After: 92.03 | Do Nothing Before: 91.84 After: 91.84 |
| Patrician Drive | CWE03 | Camden Cir. CL | Santiago Blvd. | Do Nothing Before: 94.99 After: 94.99 | Do Nothing Before: 94.86 After: 94.86 | Do Nothing Before: 94.72 After: 94.72 | Do Nothing Before: 94.58 After: 94.58 | Do Nothing Before: 94.45 After: 94.45 | Do Nothing Before: 94.31 After: 94.31 | Do Nothing Before: 94.17 After: 94.17 |
| Patrick Drive | ANS01 | Bishop Cir. | Camden Cir. | Do Nothing Before: 94.97 After: 94.97 | Do Nothing Before: 94.13 After: 94.13 | Do Nothing Before: 93.3 After: 93.3 | Do Nothing Before: 92.47 After: 92.47 | Do Nothing Before: 91.63 After: 91.63 | Do Nothing Before: 90.8 After: 90.8 | Preventive $ Before: 89.96 After: 89.98 |

## CITY OF VILLA PARK
## ENTIRE NETWORK
## FUNDING PLAN TO MAINTAIN EXISTING CONDITIONS / DETAILED ANNUAL IMPROVEMENTS

| Street Name | Section ID | From | To | FY 2016/17 | FY 2017/18 | FY 2018/19 | FY 2019/20 | FY 2020/21 | FY 2021/22 | FY 2022/23 |
|---|---|---|---|---|---|---|---|---|---|---|
| Peppertree Drive | BWE01 | Ramas St. | Smoketree Ln. | Do Nothing Before: 94.99 After: 94.99 | Do Nothing Before: 94.86 After: 94.86 | Do Nothing Before: 94.72 After: 94.72 | Do Nothing Before: 94.58 After: 94.58 | Do Nothing Before: 94.45 After: 94.45 | Do Nothing Before: 94.31 After: 94.31 | Do Nothing Before: 94.17 After: 94.17 |
| Phelan Dr. | ANS01 | Windsor Dr. | South End | Do Nothing Before: 93.99 After: 93.99 | Do Nothing Before: 93.83 After: 93.83 | Do Nothing Before: 93.66 After: 93.66 | Do Nothing Before: 93.5 After: 93.5 | Do Nothing Before: 93.34 After: 93.34 | Do Nothing Before: 93.17 After: 93.17 | Do Nothing Before: 93.01 After: 93.01 |
| Portsmouth Cir. | AWE01 | Fitschen Rd. | East End | Do Nothing Before: 87.88 After: 87.88 | Preventive $67 Before: 84.72 After: 85.03 | Preventive $106 Before: 81.87 After: 82.18 | Preventive + (2) Surface Treatment - Slurry Seal $4336 Before: 79.02 After: 88.81 | Preventive $60 Before: 85.64 After: 85.95 | Preventive $102 Before: 82.79 After: 83.1 | Preventive $150 Before: 79.94 After: 80.25 |
| Potter Circle | ANS01 | Lincoln Cir. | North End | Do Nothing Before: 73.97 After: 73.97 | Preventive $679 Before: 73.26 After: 73.27 | Preventive + (2) Surface Treatment - Slurry Seal $6623 Before: 72.56 After: 74.72 | Preventive $663 Before: 74 After: 74.02 | Preventive $739 Before: 73.3 After: 73.32 | Preventive $819 Before: 72.61 After: 72.62 | Preventive $903 Before: 71.91 After: 71.93 |
| Prado Circle | E01 | Prado Woods Dr. | East End | Do Nothing Before: 94.99 After: 94.99 | Do Nothing Before: 94.86 After: 94.86 | Do Nothing Before: 94.72 After: 94.72 | Do Nothing Before: 94.58 After: 94.58 | Do Nothing Before: 94.45 After: 94.45 | Do Nothing Before: 94.31 After: 94.31 | Do Nothing Before: 94.17 After: 94.17 |
| Prado Woods Drive | ANS01 | Santiago Blvd. | Wellington Cir | Do Nothing Before: 93.99 After: 93.99 | Do Nothing Before: 93.83 After: 93.83 | Do Nothing Before: 93.67 After: 93.67 | Do Nothing Before: 93.51 After: 93.51 | (2) Surface Treatment - Slurry Seal $12090 Before: 93.34 After: 93.83 | Do Nothing Before: 93.67 After: 93.67 | Do Nothing Before: 93.51 After: 93.51 |
| Prado Woods Drive | ANS02 | Wellington Cir. | Villa Park Rd. | Do Nothing Before: 94.99 After: 94.99 | Do Nothing Before: 94.86 After: 94.86 | Do Nothing Before: 94.72 After: 94.72 | Do Nothing Before: 94.58 After: 94.58 | Do Nothing Before: 94.45 After: 94.45 | Do Nothing Before: 94.31 After: 94.31 | Do Nothing Before: 94.17 After: 94.17 |
| Providence Drive | ANS01 | Aberdeen Ln. | Lincoln St. | Do Nothing Before: 92.98 After: 92.98 | Do Nothing Before: 92.53 After: 92.53 | Do Nothing Before: 92.08 After: 92.08 | Do Nothing Before: 91.63 After: 91.63 | (2) Surface Treatment - Slurry Seal $6280 Before: 91.17 After: 92.53 | Do Nothing Before: 92.08 After: 92.08 | Do Nothing Before: 91.63 After: 91.63 |
| Radec Court | AWE01 | Villa Park Rd. | East End | Do Nothing Before: 89.98 After: 89.98 | Preventive $6 Before: 89.59 After: 89.59 | Preventive $11 Before: 89.2 After: 89.2 | Preventive $17 Before: 88.81 After: 88.82 | Preventive + (2) Surface Treatment - Slurry Seal $4629 Before: 88.42 After: 89.61 | Preventive $12 Before: 89.21 After: 89.22 | Preventive $18 Before: 88.83 After: 88.83 |
| Ragan Circle | CNS01 | Ludwig St. | South End | Preventive $2127 Before: 61.92 After: 62.07 | Major Below Critical $35962 Before: 59.9 After: 100 | Do Nothing Before: 97 After: 97 | Do Nothing Before: 94 After: 94 | Do Nothing Before: 91 After: 91 | Preventive $29 Before: 88 After: 88.21 | Preventive $71 Before: 85.22 After: 85.43 |
| Rama St. | BNS01 | Cerro Villa Dr. | Valley Dr. | Stopgap $109456 Before: 57.96 After: 57.96 | Major Below Critical $128544 Before: 56.8 After: 100 | Do Nothing Before: 97 After: 97 | Do Nothing Before: 94 After: 94 | Do Nothing Before: 91 After: 91 | Preventive $93 Before: 88 After: 88.27 | Preventive $226 Before: 85.27 After: 85.54 |
| Regency Circle | AWE01 | West End | Center Dr. | Do Nothing Before: 92.99 After: 92.99 | Do Nothing Before: 92.8 After: 92.8 | Do Nothing Before: 92.61 After: 92.61 | Do Nothing Before: 92.42 After: 92.42 | Do Nothing Before: 92.22 After: 92.22 | Do Nothing Before: 92.03 After: 92.03 | Do Nothing Before: 91.84 After: 91.84 |
| Ridgeview Circle | CWE01 | West End | Daron Dr. | Preventive $349 Before: 77.96 After: 78 | Preventive $445 Before: 76.87 After: 76.91 | Preventive $547 Before: 75.78 After: 75.82 | Preventive $655 Before: 74.69 After: 74.73 | Preventive $769 Before: 73.6 After: 73.64 | Preventive $889 Before: 72.51 After: 72.55 | Preventive $1016 Before: 71.42 After: 71.46 |
| Ridgeview Circle | CWE02 | Daron Dr. | East End | Do Nothing Before: 79.96 After: 79.96 | Preventive $194 Before: 78.93 After: 78.97 | Preventive $255 Before: 77.94 After: 77.97 | Preventive + (2) Surface Treatment - Slurry Seal $4792 Before: 76.95 After: 80.06 | Preventive $206 Before: 79.03 After: 79.06 | Preventive $274 Before: 78.03 After: 78.07 | Preventive $344 Before: 77.04 After: 77.07 |

## CITY OF VILLA PARK
## ENTIRE NETWORK
## FUNDING PLAN TO MAINTAIN EXISTING CONDITIONS / DETAILED ANNUAL IMPROVEMENTS

| Street Name | Section ID | From | To | FY 2016/17 | FY 2017/18 | FY 2018/19 | FY 2019/20 | FY 2020/21 | FY 2021/22 | FY 2022/23 |
|---|---|---|---|---|---|---|---|---|---|---|
| Ridgewood Lane | CWE01 | Ludwig St. | Wildwood Wy. | Do Nothing Before: 83.98 After: 83.98 | Preventive $192 Before: 83.54 After: 83.55 | Preventive $211 Before: 83.11 After: 83.12 | Preventive $231 Before: 82.68 After: 82.69 | Preventive $252 Before: 82.25 After: 82.25 | Preventive $274 Before: 81.81 After: 81.82 | Preventive $297 Before: 81.38 After: 81.39 |
| Ridgeview Road | CWE01 | Leatrice Dr. | Crestview Cir. | Do Nothing Before: 83.96 After: 83.96 | Preventive $247 Before: 83.04 After: 83.07 | Preventive $286 Before: 82.16 After: 82.18 | Preventive + (2) Surface Treatment - Slurry Seal $11981 Before: 81.27 After: 84.04 | Preventive $266 Before: 83.12 After: 83.15 | Preventive $310 Before: 82.23 After: 82.26 | Preventive $355 Before: 81.35 After: 81.37 |
| Robbie Circle | BWE01 | Center Dr. | East End | Preventive $2619 Before: 61.92 After: 62.07 | Major Below Critical $44283 Before: 59.9 After: 100 | Do Nothing Before: 97 After: 97 | Do Nothing Before: 94 After: 94 | Do Nothing Before: 91 After: 91 | Preventive $35 Before: 88 After: 88.21 | Preventive $87 Before: 85.22 After: 85.43 |
| Roberto Street | ANS01 | Collins Ave. | Fernando Cir. | Stopgap $14238 Before: 58.96 After: 58.96 | Major Below Critical $19018 Before: 57.83 After: 100 | Do Nothing Before: 97 After: 97 | Do Nothing Before: 94 After: 94 | Do Nothing Before: 91 After: 91 | Preventive $14 Before: 88 After: 88.27 | Preventive $35 Before: 85.27 After: 85.54 |
| Robin Hood Circle | ANS01 | North End | South End | Do Nothing Before: 72.96 After: 72.96 | Preventive $814 Before: 71.94 After: 71.97 | Preventive + (2) Surface Treatment - Slurry Seal $7067 Before: 70.95 After: 74.05 | Preventive $774 Before: 73.03 After: 73.07 | Preventive $881 Before: 72.04 After: 72.08 | Preventive $992 Before: 71.06 After: 71.09 | Preventive $1110 Before: 70.07 After: 70.11 |
| Robin Way | BWE01 | Janice Cir. | Lemon St. | Do Nothing Before: 85.99 After: 85.99 | Preventive $69 Before: 85.61 After: 85.61 | Preventive $77 Before: 85.23 After: 85.23 | Preventive + (2) Surface Treatment - Slurry Seal $5269 Before: 84.85 After: 86 | Preventive $75 Before: 85.62 After: 85.62 | Preventive $84 Before: 85.24 After: 85.24 | Preventive $94 Before: 84.86 After: 84.86 |
| Rosanne Circle | AWE01 | Laconia Dr. | East End | Do Nothing Before: 94.99 After: 94.99 | Do Nothing Before: 94.86 After: 94.86 | Do Nothing Before: 94.72 After: 94.72 | Do Nothing Before: 94.58 After: 94.58 | Do Nothing Before: 94.45 After: 94.45 | Do Nothing Before: 94.31 After: 94.31 | Do Nothing Before: 94.17 After: 94.17 |
| Rosenau Circle | BWE01 | Rosenau Dr. | East End | Do Nothing Before: 83.97 After: 83.97 | Preventive $54 Before: 83.1 After: 83.13 | Preventive $63 Before: 82.26 After: 82.29 | Preventive + (2) Surface Treatment - Slurry Seal $2663 Before: 81.42 After: 84.04 | Preventive $59 Before: 83.17 After: 83.2 | Preventive $68 Before: 82.33 After: 82.35 | Preventive $78 Before: 81.49 After: 81.51 |
| Rosenau Drive | BWE01 | West End | Tritt Cir. CL | Do Nothing Before: 86.97 After: 86.97 | Preventive $119 Before: 86.23 After: 86.24 | Preventive $146 Before: 85.5 After: 85.52 | Preventive + (2) Surface Treatment - Slurry Seal $10549 Before: 84.77 After: 87.03 | Preventive $128 Before: 86.28 After: 86.3 | Preventive $158 Before: 85.56 After: 85.58 | Preventive $189 Before: 84.83 After: 84.85 |
| Rosenau Drive | BWE02 | Tritt Cir CL | Ramas St. | Do Nothing Before: 92.98 After: 92.98 | Do Nothing Before: 92.58 After: 92.58 | Do Nothing Before: 92.18 After: 92.18 | Do Nothing Before: 91.78 After: 91.78 | (2) Surface Treatment - Slurry Seal $6716 Before: 91.38 After: 92.58 | Do Nothing Before: 92.18 After: 92.18 | Do Nothing Before: 91.78 After: 91.78 |
| Ryan Circle | BNS01 | North End | Serrano Ave | Preventive $230 Before: 74.97 After: 74.99 | Preventive $258 Before: 74.3 After: 74.32 | Preventive $288 Before: 73.63 After: 73.65 | Preventive $319 Before: 72.96 After: 72.98 | Preventive $352 Before: 72.29 After: 72.31 | Preventive $386 Before: 71.62 After: 71.64 | Preventive $422 Before: 70.95 After: 70.97 |
| Sandra Circle | BNS01 | North End | Pamela Pl | Do Nothing Before: 70.71 After: 70.71 | Preventive $983 Before: 63.07 After: 64.6 | Major Below Critical $20423 Before: 56.95 After: 100 | Do Nothing Before: 97 After: 97 | Do Nothing Before: 94 After: 94 | Do Nothing Before: 91 After: 91 | Preventive $15 Before: 88 After: 88.6 |
| San Ramon Circle | BWE01 | West End | Hunting Cir. | Do Nothing Before: 86.98 After: 86.98 | Preventive $22 Before: 86.4 After: 86.41 | Preventive $26 Before: 85.83 After: 85.85 | Preventive + (2) Surface Treatment - Slurry Seal $2063 Before: 85.27 After: 87.01 | Preventive $24 Before: 86.43 After: 86.44 | Preventive $29 Before: 85.86 After: 85.87 | Preventive $34 Before: 85.3 After: 85.31 |

## CITY OF VILLA PARK
## ENTIRE NETWORK
## FUNDING PLAN TO MAINTAIN EXISTING CONDITIONS / DETAILED ANNUAL IMPROVEMENTS

| Street Name | Section ID | From | To | FY 2016/17 | FY 2017/18 | FY 2018/19 | FY 2019/20 | FY 2020/21 | FY 2021/22 | FY 2022/23 |
|---|---|---|---|---|---|---|---|---|---|---|
| Santiago Boulevard | ANS01 | 500 N/o Wanda | Wanda Rd. | Do Nothing Before: 83.9 After: 83.9 | Preventive + (2) Surface Treatment - Slurry Seal $9849 Before: 81.24 After: 89.44 | Preventive $103 Before: 86.78 After: 87 | Preventive $185 Before: 84.34 After: 84.56 | Preventive $274 Before: 81.89 After: 82.11 | Preventive $424 Before: 79.45 After: 79.66 | Preventive $788 Before: 77 After: 77.16 |
| Santiago Boulevard | AWE01 | Wanda Rd. | Prado Woods Cir. | Do Nothing Before: 85.95 After: 85.95 | Preventive + (2) Surface Treatment - Slurry Seal $9117 Before: 84.78 After: 88.36 | Preventive $84 Before: 87.18 After: 87.22 | Preventive $121 Before: 86.05 After: 86.09 | Preventive $161 Before: 84.91 After: 84.95 | Preventive $203 Before: 83.78 After: 83.82 | Preventive $247 Before: 82.64 After: 82.68 |
| Santiago Boulevard | AWE02 | Prado Woods Dr. CL | Center Dr. | Do Nothing Before: 88.93 After: 88.93 | Preventive $195 Before: 87.18 After: 87.28 | Preventive + (2) Surface Treatment - Slurry Seal $22339 Before: 85.53 After: 90.88 | Preventive $64 Before: 89.13 After: 89.23 | Preventive $190 Before: 87.48 After: 87.57 | Preventive $323 Before: 85.83 After: 85.92 | Preventive $466 Before: 84.18 After: 84.27 |
| Santiago Boulevard | CWE03 | Center Dr. | Lemon St. | Do Nothing Before: 89.94 After: 89.94 | Preventive $73 Before: 88.35 After: 88.44 | Preventive + (2) Surface Treatment - Slurry Seal $14232 Before: 86.85 After: 91.7 | Do Nothing Before: 90.11 After: 90.11 | Preventive $71 Before: 88.52 After: 88.6 | Preventive $149 Before: 87.01 After: 87.1 | Preventive $230 Before: 85.51 After: 85.59 |
| Santiago Boulevard | CWE04 | Lemon St. | Sterling Ave. CL | Do Nothing Before: 80.88 After: 80.88 | Preventive + (2) Surface Treatment - Slurry Seal $9441 Before: 77.87 After: 87.19 | Preventive $172 Before: 84.18 After: 84.45 | Preventive $261 Before: 81.44 After: 81.71 | Preventive $478 Before: 78.69 After: 78.96 | Preventive $849 Before: 75.94 After: 76.22 | Preventive $1239 Before: 73.2 After: 73.42 |
| Santiago Boulevard | CWE05 | Sterling Ave. CL | Sycamore St. | Do Nothing Before: 84.91 After: 84.91 | Preventive + (2) Surface Treatment - Slurry Seal $17658 Before: 82.53 After: 89.86 | Preventive $144 Before: 87.48 After: 87.66 | Preventive $278 Before: 85.28 After: 85.46 | Preventive $421 Before: 83.07 After: 83.26 | Preventive $571 Before: 80.88 After: 81.06 | Preventive $985 Before: 78.68 After: 78.81 |
| Santiago Boulevard | CWE06 | Sycamore St. | South End | Do Nothing Before: 71.97 After: 71.97 | Preventive + (2) Surface Treatment - Slurry Seal $8451 Before: 71.2 After: 73.53 | Preventive $955 Before: 72.76 After: 72.78 | Preventive $1059 Before: 72.01 After: 72.03 | Preventive $1169 Before: 71.26 After: 71.28 | Preventive $1284 Before: 70.51 After: 70.53 | Preventive $1474 Before: 69.77 After: 69.78 |
| Serrano Avenue | AWE01 | Santiago Blvd. | Featherhill Dr. CL | Do Nothing Before: 86.94 After: 86.94 | Preventive $162 Before: 85.38 After: 85.46 | Preventive $220 Before: 83.9 After: 83.98 | Preventive $282 Before: 82.42 After: 82.5 | Preventive $346 Before: 80.94 After: 81.01 | Preventive $479 Before: 79.46 After: 79.53 | Preventive $734 Before: 77.98 After: 78.05 |
| Serrano Avenue | AWE02 | Featherhill Dr. CL | Nichols Ave. | Major Below Critical $128108 Before: 52.95 After: 100 | Do Nothing Before: 97 After: 97 | Do Nothing Before: 94 After: 94 | Do Nothing Before: 91.01 After: 91.01 | Preventive $82 Before: 88 After: 88.27 | Preventive $200 Before: 85.27 After: 85.54 | Preventive $325 Before: 82.55 After: 82.82 |
| Serrano Avenue | AWE03 | Nichols Ave. | Center Dr. | Do Nothing Before: 90.96 After: 90.96 | Preventive $6 Before: 89.88 After: 89.92 | Preventive $55 Before: 88.84 After: 88.88 | Preventive + (2) Surface Treatment - Slurry Seal $15104 Before: 87.8 After: 91.08 | Do Nothing Before: 90 After: 90 | Preventive $56 Before: 88.92 After: 88.96 | Preventive $112 Before: 87.88 After: 87.92 |
| Serrano Avenue | BWE04 | Center Dr. | Lemon St. | Do Nothing Before: 81.96 After: 81.96 | Preventive $394 Before: 80.99 After: 81.01 | Preventive $449 Before: 80.04 After: 80.07 | Preventive + (2) Surface Treatment - Slurry Seal $15028 Before: 79.1 After: 82.04 | Preventive $427 Before: 81.07 After: 81.1 | Preventive $487 Before: 80.12 After: 80.15 | Preventive $674 Before: 79.18 After: 79.21 |

## CITY OF VILLA PARK
## ENTIRE NETWORK
## FUNDING PLAN TO MAINTAIN EXISTING CONDITIONS / DETAILED ANNUAL IMPROVEMENTS

| Street Name | Section ID | From | To | FY 2016/17 | FY 2017/18 | FY 2018/19 | FY 2019/20 | FY 2020/21 | FY 2021/22 | FY 2022/23 |
|---|---|---|---|---|---|---|---|---|---|---|
| Sherwood Circle | ANS01 | Santiago Blvd. | South End | Do Nothing Before: 80.97 After: 80.97 | Preventive $205 Before: 80.25 After: 80.27 | Preventive $255 Before: 79.55 After: 79.57 | Preventive + (2) Surface Treatment - Slurry Seal $7236 Before: 78.85 After: 81.02 | Preventive $223 Before: 80.3 After: 80.31 | Preventive $275 Before: 79.59 After: 79.61 | Preventive $352 Before: 78.89 After: 78.91 |
| Smoketree Circle | BWE01 | West End | Smoketree Ln. | Do Nothing Before: 94.99 After: 94.99 | Do Nothing Before: 94.86 After: 94.86 | Do Nothing Before: 94.72 After: 94.72 | Do Nothing Before: 94.58 After: 94.58 | Do Nothing Before: 94.45 After: 94.45 | Do Nothing Before: 94.31 After: 94.31 | Do Nothing Before: 94.17 After: 94.17 |
| Smokewood Drive | ANS01 | Alta Dr. | Taft Ave. | Do Nothing Before: 94.99 After: 94.99 | Do Nothing Before: 94.66 After: 94.66 | Do Nothing Before: 94.34 After: 94.34 | Do Nothing Before: 94.02 After: 94.02 | Do Nothing Before: 93.69 After: 93.69 | Do Nothing Before: 93.37 After: 93.37 | Do Nothing Before: 93.05 After: 93.05 |
| Smoketree Lane | BNS01 | Smoketree Cir. | Valley Dr. | Do Nothing Before: 93.99 After: 93.99 | Do Nothing Before: 93.83 After: 93.83 | Do Nothing Before: 93.66 After: 93.66 | Do Nothing Before: 93.5 After: 93.5 | Do Nothing Before: 93.34 After: 93.34 | Do Nothing Before: 93.17 After: 93.17 | Do Nothing Before: 93.01 After: 93.01 |
| Squires Circle | CWE01 | Churchill Ln. | West End | Do Nothing Before: 68.95 After: 68.95 | Preventive $1198 Before: 67.63 After: 67.68 | Preventive + (2) Surface Treatment - Slurry Seal $5982 Before: 66.36 After: 70.39 | Preventive $950 Before: 69.07 After: 69.12 | Preventive $1270 Before: 67.8 After: 67.85 | Preventive $1609 Before: 66.53 After: 66.58 | Preventive $1967 Before: 65.26 After: 65.32 |
| Sterling Avenue | CNS01 | Santiago Blvd. | Patrician Dr. | Do Nothing Before: 94.98 After: 94.98 | Do Nothing Before: 94.56 After: 94.56 | Do Nothing Before: 94.14 After: 94.14 | Do Nothing Before: 93.72 After: 93.72 | (2) Surface Treatment - Slurry Seal $7711 Before: 93.3 After: 94.56 | Do Nothing Before: 94.14 After: 94.14 | Do Nothing Before: 93.72 After: 93.72 |
| Stratford Circle | AWE01 | Westwood Dr. | South End | Do Nothing Before: 93.99 After: 93.99 | Do Nothing Before: 93.74 After: 93.74 | Do Nothing Before: 93.49 After: 93.49 | Do Nothing Before: 93.24 After: 93.24 | (2) Surface Treatment - Slurry Seal $5931 Before: 93 After: 93.74 | Do Nothing Before: 93.49 After: 93.49 | Do Nothing Before: 93.24 After: 93.24 |
| Sunkist Circle | CNS01 | North End | Arden Villa Dr. | Do Nothing Before: 73.48 After: 73.48 | Preventive $205 Before: 72.76 After: 72.77 | Preventive $227 Before: 72.05 After: 72.06 | Preventive $250 Before: 71.34 After: 71.35 | Preventive $274 Before: 70.62 After: 70.64 | Preventive $305 Before: 69.91 After: 69.93 | Preventive $379 Before: 69.2 After: 69.22 |
| Sycamore Circle | CNS01 | Santiago Blvd. | West/East End | Preventive $733 Before: 75.97 After: 75.99 | Preventive $829 Before: 75.33 After: 75.35 | Preventive $930 Before: 74.69 After: 74.7 | Preventive $1037 Before: 74.04 After: 74.06 | Preventive $1149 Before: 73.4 After: 73.41 | Preventive $1267 Before: 72.76 After: 72.77 | Preventive $1392 Before: 72.11 After: 72.13 |
| Sycamore St. | CNS01 | Taft Ave. | Santiago Blvd. | Do Nothing Before: 79.98 After: 79.98 | Preventive $536 Before: 79.43 After: 79.44 | Preventive $649 Before: 78.89 After: 78.9 | Preventive + (2) Surface Treatment - Slurry Seal $15132 Before: 78.35 After: 80.01 | Preventive $580 Before: 79.46 After: 79.47 | Preventive $704 Before: 78.92 After: 78.93 | Preventive $834 Before: 78.38 After: 78.39 |
| Tacoma Circle | AWE01 | West City Limit | East End | Do Nothing Before: 92.93 After: 92.93 | Do Nothing Before: 91.09 After: 91.09 | Preventive $8 Before: 89.25 After: 89.35 | Preventive + (2) Surface Treatment - Slurry Seal $3367 Before: 87.51 After: 93.14 | Do Nothing Before: 91.29 After: 91.29 | Preventive $6 Before: 89.45 After: 89.56 | Preventive $27 Before: 87.71 After: 87.82 |
| Taft Ave. | AEB01 | Santiago Blvd. | 90' W/o Smokewood Dr. | Do Nothing Before: 80.96 After: 80.96 | Preventive + (2) Surface Treatment - Slurry Seal $9615 Before: 79.8 After: 83.31 | Preventive $242 Before: 82.16 After: 82.2 | Preventive $284 Before: 81.05 After: 81.09 | Preventive $335 Before: 79.94 After: 79.98 | Preventive $495 Before: 78.83 After: 78.87 | Preventive + (2) Surface Treatment - Slurry Seal $11436 Before: 77.72 After: 81.23 |
| Taft Ave. | AEB02 | 90' W/o Smokewood Dr. | Nichols Ave. CL | Do Nothing Before: 71.93 After: 71.93 | Preventive + (2) Surface Treatment - Slurry Seal $5825 Before: 70.23 After: 75.44 | Preventive $586 Before: 73.74 After: 73.83 | Preventive $714 Before: 72.13 After: 72.22 | Preventive $849 Before: 70.52 After: 70.61 | Preventive $1211 Before: 68.91 After: 69.01 | Preventive + (2) Surface Treatment - Slurry Seal $7529 Before: 67.31 After: 72.5 |

## CITY OF VILLA PARK
## ENTIRE NETWORK
## FUNDING PLAN TO MAINTAIN EXISTING CONDITIONS / DETAILED ANNUAL IMPROVEMENTS

| Street Name | Section ID | From | To | FY 2016/17 | FY 2017/18 | FY 2018/19 | FY 2019/20 | FY 2020/21 | FY 2021/22 | FY 2022/23 |
|---|---|---|---|---|---|---|---|---|---|---|
| Taft Ave. | AEB03 | Nichols Ave. CL | Center Dr. | Preventive $5401 Before: 63.92 After: 64.07 | Preventive $6763 Before: 61.89 After: 62.04 | Stopgap $79430 Before: 59.86 After: 59.86 | Stopgap $119342 Before: 57.67 After: 57.67 | Major Below Critical $140001 Before: 55.48 After: 100 | Do Nothing Before: 97 After: 97 | Do Nothing Before: 94 After: 94 |
| Taft Ave. | AWB01 | 90' W/o Smokewood Dr. | Santiago Blvd. | Do Nothing Before: 71.93 After: 71.93 | Preventive + (2) Surface Treatment - Slurry Seal $10763 Before: 70.23 After: 75.44 | Preventive $1082 Before: 73.74 After: 73.83 | Preventive $1319 Before: 72.13 After: 72.22 | Preventive $1569 Before: 70.52 After: 70.61 | Preventive $2238 Before: 68.91 After: 69.01 | Preventive + (2) Surface Treatment - Slurry Seal $13911 Before: 67.31 After: 72.5 |
| Taft Ave. | AWB02 | Nichols Ave. CL | 90' W/o Smokewood Dr. | Stopgap $75838 Before: 52.89 After: 52.89 | Major Below Critical $61581 Before: 50.04 After: 100 | Do Nothing Before: 97 After: 97 | Do Nothing Before: 94 After: 94 | Do Nothing Before: 91 After: 91 | Preventive $36 Before: 88 After: 88.27 | Preventive $89 Before: 85.27 After: 85.54 |
| Taft Ave. | AWB03 | Nichols Ave. CL | Center Dr. | Preventive $4253 Before: 65.92 After: 66.06 | Preventive $5522 Before: 63.99 After: 64.13 | Preventive $6862 Before: 62.06 After: 62.2 | Preventive $8272 Before: 60.14 After: 60.27 | Stopgap $113568 Before: 58.2 After: 58.2 | Major Below Critical $141274 Before: 56.14 After: 100 | Do Nothing Before: 97 After: 97 |
| Taft Ave. | CEB04 | Center Dr. | Lemon St. | Do Nothing Before: 78.95 After: 78.95 | Preventive + (2) Surface Treatment - Slurry Seal $8954 Before: 77.68 After: 81.55 | Preventive $272 Before: 80.28 After: 80.33 | Preventive $397 Before: 79.06 After: 79.11 | Preventive $555 Before: 77.83 After: 77.88 | Preventive $721 Before: 76.61 After: 76.66 | Preventive + (2) Surface Treatment - Slurry Seal $10670 Before: 75.38 After: 79.27 |
| Taft Ave. | CEB05 | Lemon St. | Ludwig St. CL | Do Nothing Before: 85.97 After: 85.97 | Preventive + (2) Surface Treatment - Slurry Seal $10508 Before: 85.12 After: 87.69 | Preventive $109 Before: 86.84 After: 86.86 | Preventive $141 Before: 86.01 After: 86.04 | Preventive $176 Before: 85.18 After: 85.21 | Preventive $212 Before: 84.36 After: 84.38 | Preventive + (2) Surface Treatment - Slurry Seal $12243 Before: 83.53 After: 86.11 |
| Taft Ave. | CEB06 | Ludwig St. CL | Sycamore St. CL | Do Nothing Before: 89.98 After: 89.98 | Preventive + (2) Surface Treatment - Slurry Seal $11870 Before: 89.37 After: 91.2 | Do Nothing Before: 90.6 After: 90.6 | Preventive $ Before: 89.99 After: 90 | Preventive $26 Before: 89.39 After: 89.4 | Preventive $52 Before: 88.8 After: 88.81 | Preventive + (2) Surface Treatment - Slurry Seal $13813 Before: 88.2 After: 90.04 |
| Taft Ave. | CEB07 | Sycamore St. CL | Cannon St. | Do Nothing Before: 81.98 After: 81.98 | Preventive + (2) Surface Treatment - Slurry Seal $14271 Before: 81.49 After: 82.97 | Preventive $347 Before: 82.48 After: 82.49 | Preventive $380 Before: 82 After: 82 | Preventive $415 Before: 81.51 After: 81.52 | Preventive $453 Before: 81.02 After: 81.03 | Preventive + (2) Surface Treatment - Slurry Seal $16593 Before: 80.54 After: 82.03 |
| Taft Ave. | CWB04 | Center Dr. | Lemon St. | Preventive $85 Before: 85.97 After: 85.99 | Preventive $106 Before: 85.14 After: 85.16 | Preventive $128 Before: 84.31 After: 84.34 | Preventive $150 Before: 83.49 After: 83.51 | Preventive $174 Before: 82.66 After: 82.68 | Major Above Critical $29381 Before: 81.83 After: 100 | Do Nothing Before: 97 After: 97 |
| Taft Ave. | CWB05 | Lemon St. | Ludwig St. CL | Do Nothing Before: 85.97 After: 85.97 | Preventive + (2) Surface Treatment - Slurry Seal $10508 Before: 85.12 After: 87.69 | Preventive $109 Before: 86.84 After: 86.86 | Preventive $141 Before: 86.01 After: 86.04 | Preventive $176 Before: 85.18 After: 85.21 | Preventive $212 Before: 84.36 After: 84.38 | Preventive + (2) Surface Treatment - Slurry Seal $12243 Before: 83.53 After: 86.11 |
| Taft Ave. | CWB06 | Ludwig St. CL | Sycamore St CL | Do Nothing Before: 81.96 After: 81.96 | Preventive + (2) Surface Treatment - Slurry Seal $11759 Before: 80.87 After: 84.18 | Preventive $262 Before: 83.09 After: 83.13 | Preventive $312 Before: 82.03 After: 82.07 | Preventive $363 Before: 80.98 After: 81.02 | Preventive $428 Before: 79.92 After: 79.96 | Preventive + (2) Surface Treatment - Slurry Seal $13863 Before: 78.87 After: 82.19 |
| Taft Ave. | CWB07 | Sycamore St CL | Cannon St | Preventive $1832 Before: 71.97 After: 71.99 | Preventive $2021 Before: 71.22 After: 71.24 | Preventive $2220 Before: 70.47 After: 70.49 | Preventive $2569 Before: 69.73 After: 69.74 | Preventive $3204 Before: 68.97 After: 68.99 | Major Above Critical $97622 Before: 68.23 After: 100 | Do Nothing Before: 97 After: 97 |

## CITY OF VILLA PARK
## ENTIRE NETWORK
## FUNDING PLAN TO MAINTAIN EXISTING CONDITIONS / DETAILED ANNUAL IMPROVEMENTS

| Street Name | Section ID | From | To | FY 2016/17 | FY 2017/18 | FY 2018/19 | FY 2019/20 | FY 2020/21 | FY 2021/22 | FY 2022/23 |
|---|---|---|---|---|---|---|---|---|---|---|
| Three Arches Circle | ANS01 | North End | Arden Villla Dr. | Do Nothing Before: 78.79 After: 78.79 | Preventive $90 Before: 78.21 After: 78.22 | Preventive + (2) Surface Treatment - Slurry Seal $1789 Before: 77.64 After: 79.39 | Preventive $83 Before: 78.81 After: 78.82 | Preventive $98 Before: 78.24 After: 78.25 | Preventive $115 Before: 77.67 After: 77.68 | Preventive $132 Before: 77.1 After: 77.11 |
| Timothy Lane | CNS01 | Jocotal Ave. | Amate Cir. | Do Nothing Before: 94.99 After: 94.99 | Do Nothing Before: 94.86 After: 94.86 | Do Nothing Before: 94.72 After: 94.72 | Do Nothing Before: 94.58 After: 94.58 | Do Nothing Before: 94.45 After: 94.45 | Do Nothing Before: 94.31 After: 94.31 | Do Nothing Before: 94.17 After: 94.17 |
| Trit Circle | BNS01 | Rosenau Dr. | South End | Do Nothing Before: 83.98 After: 83.98 | Preventive $89 Before: 83.54 After: 83.55 | Preventive $98 Before: 83.11 After: 83.11 | Preventive + (2) Surface Treatment - Slurry Seal $4657 Before: 82.68 After: 83.99 | Preventive $97 Before: 83.55 After: 83.56 | Preventive $107 Before: 83.12 After: 83.13 | Preventive $117 Before: 82.69 After: 82.7 |
| Valencia Circle | BWE01 | West End | Walker Ranch Rd. | Do Nothing Before: 92.96 After: 92.96 | Do Nothing Before: 91.79 After: 91.79 | Do Nothing Before: 90.62 After: 90.62 | Preventive $4 Before: 89.45 After: 89.5 | Preventive + (2) Surface Treatment - Slurry Seal $2315 Before: 88.33 After: 91.87 | Do Nothing Before: 90.71 After: 90.71 | Preventive $4 Before: 89.54 After: 89.58 |
| Valley Drive | BWE01 | Center Dr. | Lemon St. | Preventive $2093 Before: 69.7 After: 71.28 | Preventive $5911 Before: 63.37 After: 64.95 | Major Below Critical $126086 Before: 57.05 After: 100 | Do Nothing Before: 97 After: 97 | Do Nothing Before: 94 After: 94 | Do Nothing Before: 91 After: 91 | Preventive $92 Before: 88 After: 88.6 |
| Valley Drive | BWE02 | Lemon St. | 1275' N/o Lemo St. | Preventive $3025 Before: 68.94 After: 69.02 | Preventive $4187 Before: 67.43 After: 67.51 | Preventive $5415 Before: 65.92 After: 66 | Preventive $6714 Before: 64.41 After: 64.49 | Preventive $8085 Before: 62.9 After: 62.98 | Preventive $9533 Before: 61.39 After: 61.47 | Stopgap $106830 Before: 59.88 After: 59.88 |
| Valley Drive | BWE03 | 1275' N/o Lemon St. | Brewery Wy | Do Nothing Before: 88.98 After: 88.98 | Preventive $35 Before: 88.42 After: 88.43 | Preventive + (2) Surface Treatment - Slurry Seal $7103 Before: 87.86 After: 89.57 | Preventive $24 Before: 89 After: 89.02 | Preventive $37 Before: 88.45 After: 88.46 | Preventive $52 Before: 87.89 After: 87.91 | Preventive $68 Before: 87.34 After: 87.35 |
| Valley Drive | BWE04 | Brewery Wy | Loma St. CL | Preventive $2136 Before: 67.94 After: 68.02 | Preventive $2808 Before: 66.45 After: 66.53 | Preventive $3513 Before: 64.97 After: 65.05 | Preventive $4264 Before: 63.48 After: 63.56 | Preventive $5056 Before: 61.99 After: 62.07 | Preventive $5887 Before: 60.51 After: 60.58 | Stopgap $72559 Before: 59.02 After: 59.02 |
| Valley Drive | BWE05 | Loma St. CL | Cerro Villa Dr. | Preventive $3149 Before: 67.95 After: 68.01 | Preventive $4063 Before: 66.59 After: 66.65 | Preventive $5029 Before: 65.23 After: 65.3 | Preventive $6050 Before: 63.87 After: 63.94 | Preventive $7126 Before: 62.51 After: 62.58 | Preventive $8262 Before: 61.15 After: 61.22 | Stopgap $92489 Before: 59.79 After: 59.79 |
| Verde Lomas Circle | CNS01 | North End | Taft Ave. | Do Nothing Before: 82.96 After: 82.96 | Preventive $140 Before: 81.99 After: 82.02 | Preventive $162 Before: 81.04 After: 81.07 | Preventive + (2) Surface Treatment - Slurry Seal $5942 Before: 80.1 After: 83.05 | Preventive $152 Before: 82.07 After: 82.1 | Preventive $175 Before: 81.13 After: 81.16 | Preventive $199 Before: 80.18 After: 80.21 |
| Verde Lomas Dr. | CNS01 | Via Bravo | Santiago Blvd. | Do Nothing Before: 94.99 After: 94.99 | Do Nothing Before: 94.86 After: 94.86 | Do Nothing Before: 94.72 After: 94.72 | Do Nothing Before: 94.58 After: 94.58 | Do Nothing Before: 94.45 After: 94.45 | Do Nothing Before: 94.31 After: 94.31 | Do Nothing Before: 94.17 After: 94.17 |
| Via Bravo | CWE01 | West End | Lemon St. | Do Nothing Before: 71.95 After: 71.95 | Preventive $846 Before: 70.76 After: 70.8 | Preventive + (2) Surface Treatment - Slurry Seal $6792 Before: 69.61 After: 73.24 | Preventive $800 Before: 72.04 After: 72.09 | Preventive $915 Before: 70.89 After: 70.94 | Preventive $1091 Before: 69.75 After: 69.79 | Preventive $1484 Before: 68.6 After: 68.65 |
| Via Bravo | CWE02 | Lemon St. | Verde Lomas Dr. | Do Nothing Before: 92.98 After: 92.98 | Do Nothing Before: 92.39 After: 92.39 | Do Nothing Before: 91.8 After: 91.8 | Do Nothing Before: 91.21 After: 91.21 | (2) Surface Treatment - Slurry Seal $7292 Before: 90.62 After: 92.39 | Do Nothing Before: 91.8 After: 91.8 | Do Nothing Before: 91.21 After: 91.21 |

## CITY OF VILLA PARK
## ENTIRE NETWORK
## FUNDING PLAN TO MAINTAIN EXISTING CONDITIONS / DETAILED ANNUAL IMPROVEMENTS

| Street Name | Section ID | From | To | FY 2016/17 | FY 2017/18 | FY 2018/19 | FY 2019/20 | FY 2020/21 | FY 2021/22 | FY 2022/23 |
|---|---|---|---|---|---|---|---|---|---|---|
| Vida Drive | CNS01 | Francisco Dr. | Fernando Cir. | Preventive $2230 Before: 69.97 After: 69.99 | Preventive $2843 Before: 69.17 After: 69.19 | Preventive $3491 Before: 68.37 After: 68.39 | Preventive $4175 Before: 67.57 After: 67.59 | Preventive $4898 Before: 66.77 After: 66.79 | Preventive $5659 Before: 65.97 After: 65.99 | Preventive $6462 Before: 65.17 After: 65.19 |
| Villa Isle Circle | BNS01 | North End | Villa Isle Dr. | Do Nothing Before: 77.95 After: 77.95 | Preventive $57 Before: 76.69 After: 76.74 | Preventive + (2) Surface Treatment - Slurry Seal $861 Before: 75.48 After: 79.32 | Preventive $47 Before: 78.06 After: 78.11 | Preventive $61 Before: 76.85 After: 76.9 | Preventive $76 Before: 75.64 After: 75.69 | Preventive $93 Before: 74.43 After: 74.49 |
| Villa Isle Drive | BNS01 | Canyon Dr. | Mesa Dr. | Do Nothing Before: 86.97 After: 86.97 | Preventive $121 Before: 86.23 After: 86.24 | Preventive $150 Before: 85.5 After: 85.52 | Preventive + (2) Surface Treatment - Slurry Seal $10799 Before: 84.77 After: 87.03 | Preventive $131 Before: 86.28 After: 86.3 | Preventive $161 Before: 85.56 After: 85.58 | Preventive $193 Before: 84.83 After: 84.85 |
| Villa Drive | BWE01 | West End | Valley Dr. | Preventive $140 Before: 82.98 After: 82.99 | Preventive $154 Before: 82.52 After: 82.53 | Preventive $169 Before: 82.06 After: 82.07 | Preventive $184 Before: 81.6 After: 81.61 | Preventive $199 Before: 81.14 After: 81.15 | Preventive $216 Before: 80.68 After: 80.69 | Preventive $233 Before: 80.22 After: 80.23 |
| Villa Park Rd. | AEB01 | Wanda Rd. | Prado Woods Dr. CL | Do Nothing Before: 86.94 After: 86.94 | Preventive + (2) Surface Treatment - Slurry Seal $12004 Before: 85.44 After: 90.03 | Preventive $58 Before: 88.52 After: 88.6 | Preventive $118 Before: 87.09 After: 87.17 | Preventive $181 Before: 85.66 After: 85.73 | Preventive $248 Before: 84.23 After: 84.3 | Preventive + (2) Surface Treatment - Slurry Seal $14033 Before: 82.79 After: 87.39 |
| Villa Park Rd. | AEB02 | Prado Woods Dr. CL | Radec Ct. CL | Do Nothing Before: 91.96 After: 91.96 | (2) Surface Treatment - Slurry Seal $9569 Before: 91.04 After: 93.82 | Do Nothing Before: 92.89 After: 92.89 | Do Nothing Before: 91.97 After: 91.97 | Do Nothing Before: 91.04 After: 91.04 | Do Nothing Before: 90.11 After: 90.11 | Preventive $30 Before: 89.18 After: 89.21 |
| Villa Park Rd. | AEB03 | Radec Ct. CL | Center Dr. | Do Nothing Before: 90.96 After: 90.96 | Preventive + (2) Surface Treatment - Slurry Seal $7977 Before: 89.92 After: 93.08 | Do Nothing Before: 92.04 After: 92.04 | Do Nothing Before: 90.99 After: 90.99 | Preventive $1 Before: 89.95 After: 89.98 | Preventive $31 Before: 88.94 After: 88.98 | Preventive + (2) Surface Treatment - Slurry Seal $9306 Before: 87.93 After: 91.1 |
| Villa Park Rd. | AWB01 | Wanda Rd. | Prado Woods Dr. CL | Preventive $162 Before: 78.91 After: 79.09 | Preventive $272 Before: 76.66 After: 76.85 | Preventive $388 Before: 74.42 After: 74.6 | Preventive $511 Before: 72.17 After: 72.36 | Preventive $652 Before: 69.92 After: 70.11 | Major Above Critical $26153 Before: 67.67 After: 100 | Do Nothing Before: 97 After: 97 |
| Villa Park Rd. | AWB02 | Prado Woods Dr. CL | Radec Ct. CL | Preventive $1273 Before: 71.88 After: 72.2 | Preventive $2030 Before: 68.95 After: 69.27 | Preventive $3483 Before: 66.03 After: 66.35 | Preventive $5022 Before: 63.11 After: 63.43 | Major Above Critical $93811 Before: 60.18 After: 100 | Do Nothing Before: 97 After: 97 | Do Nothing Before: 94 After: 94 |
| Villa Park Rd. | AWB03 | Radec Ct. CL | Center Dr. | Do Nothing Before: 92.97 After: 92.97 | (2) Surface Treatment - Slurry Seal $7974 Before: 92.16 After: 94.59 | Do Nothing Before: 93.78 After: 93.78 | Do Nothing Before: 92.97 After: 92.97 | Do Nothing Before: 92.16 After: 92.16 | Do Nothing Before: 91.35 After: 91.35 | Do Nothing Before: 90.54 After: 90.54 |
| Villa Park Rd. | CEB04 | Center Dr. | Lemon St. | Do Nothing Before: 94.98 After: 94.98 | (2) Surface Treatment - Slurry Seal $18440 Before: 94.4 After: 96.14 | Do Nothing Before: 95.56 After: 95.56 | Do Nothing Before: 94.98 After: 94.98 | Do Nothing Before: 94.4 After: 94.4 | Do Nothing Before: 93.82 After: 93.82 | Do Nothing Before: 93.24 After: 93.24 |
| Villa Park Rd. | CWB04 | Center Dr. | Lemon St. | Preventive $759 Before: 77.9 After: 78.11 | Preventive $1179 Before: 75.56 After: 75.77 | Preventive $1623 Before: 73.23 After: 73.42 | Preventive $2097 Before: 70.87 After: 71.07 | Preventive $3359 Before: 68.51 After: 68.71 | Major Above Critical $102966 Before: 66.16 After: 100 | Do Nothing Before: 97 After: 97 |
| Villa Vista Way | ANS01 | West City Limit | South End | Preventive $470 Before: 75.92 After: 76.07 | Preventive $635 Before: 73.87 After: 74.02 | Preventive $809 Before: 71.82 After: 71.98 | Preventive $1042 Before: 69.77 After: 69.93 | Preventive $1692 Before: 67.72 After: 67.88 | Preventive $2379 Before: 65.67 After: 65.83 | Preventive $3105 Before: 63.62 After: 63.78 |

## CITY OF VILLA PARK
## ENTIRE NETWORK
## FUNDING PLAN TO MAINTAIN EXISTING CONDITIONS / DETAILED ANNUAL IMPROVEMENTS

| Street Name | Section ID | From | To | FY 2016/17 | FY 2017/18 | FY 2018/19 | FY 2019/20 | FY 2020/21 | FY 2021/22 | FY 2022/23 |
|---|---|---|---|---|---|---|---|---|---|---|
| Villa Woods Circle | BWE01 | Villa Woods Dr. | East End | Do Nothing Before: 75.95 After: 75.95 | Preventive $414 Before: 74.65 After: 74.7 | Preventive + (2) Surface Treatment - Slurry Seal $4704 Before: 73.4 After: 77.36 | Preventive $360 Before: 76.07 After: 76.12 | Preventive $443 Before: 74.82 After: 74.87 | Preventive $530 Before: 73.57 After: 73.62 | Preventive $622 Before: 72.32 After: 72.38 |
| Villa Woods Drive | BNS01 | North End | Alice Ln. | Preventive $915 Before: 72.94 After: 73.01 | Preventive $1079 Before: 71.55 After: 71.62 | Preventive $1253 Before: 70.16 After: 70.22 | Preventive $1793 Before: 68.76 After: 68.83 | Preventive $2409 Before: 67.37 After: 67.43 | Preventive $3063 Before: 65.97 After: 66.04 | Preventive $3751 Before: 64.58 After: 64.65 |
| Walker Ranch Circle | BNS01 | North End | Brewery Wy. | Do Nothing Before: 93.96 After: 93.96 | Do Nothing Before: 92.96 After: 92.96 | Do Nothing Before: 91.96 After: 91.96 | Do Nothing Before: 90.96 After: 90.96 | Preventive + (2) Surface Treatment - Slurry Seal $7712 Before: 89.96 After: 92.99 | Do Nothing Before: 91.99 After: 91.99 | Do Nothing Before: 90.99 After: 90.99 |
| Wanda Road | ANB01 | Santiago Blvd. | 640' S/o Santiago Blvd. | Do Nothing Before: 81.94 After: 81.94 | Preventive + (2) Surface Treatment - Slurry Seal $7164 Before: 80.36 After: 85.19 | Preventive $148 Before: 83.61 After: 83.69 | Preventive $188 Before: 82.11 After: 82.19 | Preventive $230 Before: 80.6 After: 80.68 | Preventive $343 Before: 79.1 After: 79.19 | Preventive + (2) Surface Treatment - Slurry Seal $8564 Before: 77.6 After: 82.44 |
| Wanda Road | ANB02 | Villa Park Rd. CL | Aberdeen Ln CL | Preventive $7896 Before: 63.9 After: 64.12 | Preventive $10219 Before: 61.48 After: 61.69 | Stopgap $135534 Before: 59.05 After: 59.05 | Major Below Critical $192617 Before: 56.41 After: 100 | Do Nothing Before: 96.99 After: 96.99 | Do Nothing Before: 94 After: 94 | Do Nothing Before: 91 After: 91 |
| Wanda Road | ANB03 | Aberdeen Ln CL | Collins Ave. | Do Nothing Before: 78.94 After: 78.94 | Preventive + (2) Surface Treatment - Slurry Seal $17458 Before: 77.4 After: 82.1 | Preventive $514 Before: 80.56 After: 80.64 | Preventive $762 Before: 79.1 After: 79.17 | Preventive $1124 Before: 77.63 After: 77.71 | Preventive $1506 Before: 76.17 After: 76.24 | Preventive + (2) Surface Treatment - Slurry Seal $20900 Before: 74.7 After: 79.4 |
| Wanda Road | ASB01 | Santiago Blvd | 640' S/o Santiago Blvd | Preventive $155 Before: 81.94 After: 82.02 | Preventive $189 Before: 80.44 After: 80.52 | Preventive $290 Before: 78.94 After: 79.02 | Preventive $425 Before: 77.44 After: 77.52 | Preventive $568 Before: 75.93 After: 76.01 | Major Above Critical $33528 Before: 74.43 After: 100 | Do Nothing Before: 97 After: 97 |
| Wellington Circle | AWE01 | Prado Woods Dr. | East End | Do Nothing Before: 94.98 After: 94.98 | Do Nothing Before: 94.56 After: 94.56 | Do Nothing Before: 94.14 After: 94.14 | Do Nothing Before: 93.72 After: 93.72 | Do Nothing Before: 93.3 After: 93.3 | Do Nothing Before: 92.88 After: 92.88 | Do Nothing Before: 92.46 After: 92.46 |
| Westwood Drive | ANS01 | Santiago Blvd. | Athens Ave. | Do Nothing Before: 94.99 After: 94.99 | Do Nothing Before: 94.79 After: 94.79 | Do Nothing Before: 94.58 After: 94.58 | Do Nothing Before: 94.38 After: 94.38 | Do Nothing Before: 94.17 After: 94.17 | Do Nothing Before: 93.97 After: 93.97 | Do Nothing Before: 93.77 After: 93.77 |
| Wildwood Circle | CWE01 | Wildwood Wy | East End | Do Nothing Before: 74.94 After: 74.94 | Preventive $298 Before: 73.42 After: 73.5 | Preventive + (2) Surface Treatment - Slurry Seal $2981 Before: 71.98 After: 76.61 | Preventive $258 Before: 75.09 After: 75.17 | Preventive $318 Before: 73.65 After: 73.72 | Preventive $381 Before: 72.2 After: 72.28 | Preventive $447 Before: 70.76 After: 70.83 |
| Wildwood Way | CNS01 | Wildwood Cir | Taft Ave. | Preventive $1696 Before: 61.91 After: 62.08 | Stopgap $20336 Before: 59.77 After: 59.77 | Stopgap $30893 Before: 57.46 After: 57.46 | Major Below Critical $35526 Before: 55.16 After: 100 | Do Nothing Before: 96.99 After: 96.99 | Do Nothing Before: 94 After: 94 | Do Nothing Before: 91 After: 91 |
| Wildwood Way | CNS02 | Taft Ave. | Ridgewood Ln. | Do Nothing Before: 73.97 After: 73.97 | Preventive $679 Before: 73.26 After: 73.28 | Preventive $753 Before: 72.56 After: 72.58 | Preventive $829 Before: 71.87 After: 71.88 | Preventive $910 Before: 71.17 After: 71.18 | Preventive $996 Before: 70.47 After: 70.49 | Preventive $1139 Before: 69.77 After: 69.79 |
| Winn Circle | BWE01 | West End | Center Dr. | Do Nothing Before: 79.96 After: 79.96 | Preventive $280 Before: 78.82 After: 78.86 | Preventive + (2) Surface Treatment - Slurry Seal $6453 Before: 77.71 After: 81.2 | Preventive $201 Before: 80.06 After: 80.1 | Preventive $295 Before: 78.95 After: 79 | Preventive $398 Before: 77.85 After: 77.89 | Preventive $507 Before: 76.75 After: 76.79 |

## CITY OF VILLA PARK
## ENTIRE NETWORK
## FUNDING PLAN TO MAINTAIN EXISTING CONDITIONS / DETAILED ANNUAL IMPROVEMENTS

| Street Name | Section ID | From | To | FY 2016/17 | FY 2017/18 | FY 2018/19 | FY 2019/20 | FY 2020/21 | FY 2021/22 | FY 2022/23 |
|---|---|---|---|---|---|---|---|---|---|---|
| Winchester Cir. | AWE01 | Phelan Dr. | East End | Do Nothing Before: 94.98 After: 94.98 | Do Nothing Before: 94.56 After: 94.56 | Do Nothing Before: 94.14 After: 94.14 | Do Nothing Before: 93.72 After: 93.72 | Do Nothing Before: 93.3 After: 93.3 | Do Nothing Before: 92.88 After: 92.88 | Do Nothing Before: 92.46 After: 92.46 |
| Windsor Drive | AWE01 | Phelan Dr. | Center Dr. | Do Nothing Before: 94.99 After: 94.99 | Do Nothing Before: 94.86 After: 94.86 | Do Nothing Before: 94.72 After: 94.72 | Do Nothing Before: 94.58 After: 94.58 | Do Nothing Before: 94.45 After: 94.45 | Do Nothing Before: 94.31 After: 94.31 | Do Nothing Before: 94.17 After: 94.17 |
| Workman Circle | CNS01 | North End | Santiago Blvd. | Do Nothing Before: 87.89 After: 87.89 | Preventive $107 Before: 84.89 After: 85.31 | Preventive $165 Before: 82.32 After: 82.74 | Preventive $244 Before: 79.75 After: 80.17 | Preventive $487 Before: 77.17 After: 77.59 | Preventive $744 Before: 74.6 After: 75.02 | Preventive $1016 Before: 72.02 After: 72.45 |
| Wulff Drive | CNS01 | Lincoln Cir. | North End | Do Nothing Before: 93.99 After: 93.99 | Do Nothing Before: 93.83 After: 93.83 | Do Nothing Before: 93.66 After: 93.66 | Do Nothing Before: 93.5 After: 93.5 | Do Nothing Before: 93.34 After: 93.34 | Do Nothing Before: 93.17 After: 93.17 | Do Nothing Before: 93.01 After: 93.01 |

## CITY OF VILLA PARK
## MPAH
## FUNDING PLAN TO MAINTAIN EXISTING CONDITIONS / DETAILED ANNUAL IMPROVEMENTS

| Street Name | Section ID | From | To | FY 2016/17 | FY 2017/18 | FY 2018/19 | FY 2019/20 | FY 2020/21 | FY 2021/22 | FY 2022/23 |
|---|---|---|---|---|---|---|---|---|---|---|
| Cannon St | CNB01 | Loma St. | Serrano Ave CL | Preventive $4921 Before: 63.96 After: 63.99 | Preventive $5582 Before: 63.01 After: 63.04 | Preventive $6285 Before: 62.05 After: 62.09 | Preventive $7018 Before: 61.1 After: 61.13 | Preventive $7796 Before: 60.14 After: 60.17 | Stopgap $90566 Before: 59.19 After: 59.19 | Stopgap $110247 Before: 58.2 After: 58.2 |
| Cannon St | CNB02 | Serrano Ave. CL | Taft. Ave | Do Nothing Before: 93.99 After: 93.99 | (2) Surface Treatment - Slurry Seal $11207 Before: 93.83 After: 94.32 | Do Nothing Before: 94.16 After: 94.16 | Do Nothing Before: 93.99 After: 93.99 | Do Nothing Before: 93.83 After: 93.83 | Do Nothing Before: 93.66 After: 93.66 | (2) Surface Treatment - Slurry Seal $12992 Before: 93.5 After: 93.99 |
| Cannon St | CSB01 | Loma St. | Serrano Ave. CL | Preventive $5971 Before: 61.96 After: 61.99 | Preventive $6696 Before: 60.95 After: 60.99 | Stopgap $71311 Before: 59.95 After: 59.95 | Stopgap $89758 Before: 58.91 After: 58.91 | Major Below Critical $118730 Before: 57.86 After: 100 | Do Nothing Before: 97 After: 97 | Do Nothing Before: 94 After: 94 |
| Cannon St | CSB02 | Serrano Ave. | Taft Ave. | Do Nothing Before: 94.99 After: 94.99 | Do Nothing Before: 94.86 After: 94.86 | Do Nothing Before: 94.72 After: 94.72 | Do Nothing Before: 94.58 After: 94.58 | Do Nothing Before: 94.45 After: 94.45 | Do Nothing Before: 94.31 After: 94.31 | Do Nothing Before: 94.17 After: 94.17 |
| Collins Ave. | AWE01 | Wanda Rd. | 500' E/o Wanda St. | Major Below Critical $29497 Before: 56.95 After: 100 | Do Nothing Before: 97 After: 97 | Do Nothing Before: 94 After: 94 | Do Nothing Before: 91.01 After: 91.01 | Preventive $21 Before: 88 After: 88.27 | Preventive $52 Before: 85.27 After: 85.54 | Preventive $85 Before: 82.55 After: 82.82 |
| Meats Avenue | ANEB01 | Santiago Blvd. | 900' E/o Santiago Blvd. | Preventive + (2) Surface Treatment - Slurry Seal $6804 Before: 84.98 After: 86.23 | Preventive $93 Before: 85.82 After: 85.82 | Preventive $105 Before: 85.41 After: 85.42 | Preventive $118 Before: 85.01 After: 85.01 | Preventive $131 Before: 84.6 After: 84.61 | Preventive + (2) Surface Treatment - Slurry Seal $7908 Before: 84.19 After: 85.44 | Preventive $128 Before: 85.03 After: 85.03 |
| Meats Avenue | ANEB02 | 900' E/o Santiago Blvd. | Stone Pine Rd. (org0 | Preventive $1090 Before: 69.97 After: 69.99 | Preventive $1389 Before: 69.17 After: 69.19 | Preventive $1706 Before: 68.37 After: 68.39 | Preventive $2040 Before: 67.57 After: 67.59 | Preventive $2393 Before: 66.77 After: 66.79 | Preventive $2766 Before: 65.97 After: 65.99 | Major Above Critical $58215 Before: 65.17 After: 100 |
| Meats Avenue | ASWB01 | Santiago Blvd. | 900; E/o Santiago Blvd. | Preventive + (2) Surface Treatment - Slurry Seal $7173 Before: 76.98 After: 78.88 | Preventive $378 Before: 78.25 After: 78.26 | Preventive $446 Before: 77.63 After: 77.64 | Preventive $518 Before: 77.01 After: 77.02 | Preventive $594 Before: 76.39 After: 76.4 | Preventive + (2) Surface Treatment - Slurry Seal $8436 Before: 75.77 After: 77.68 | Preventive $562 Before: 77.05 After: 77.06 |
| Meats Avenue | ASWB02 | 900' E/o Santiago Blvd. | Santiago Blvd. | Preventive + (2) Surface Treatment - Slurry Seal $7606 Before: 71.97 After: 74.29 | Preventive $798 Before: 73.53 After: 73.55 | Preventive $891 Before: 72.78 After: 72.8 | Preventive $989 Before: 72.03 After: 72.05 | Preventive $1091 Before: 71.28 After: 71.3 | Preventive + (2) Surface Treatment - Slurry Seal $8961 Before: 70.53 After: 72.86 | Preventive $1074 Before: 72.09 After: 72.11 |
| Taft Ave. | AEB01 | Santiago Blvd. | 90' W/o Smokewood Dr. | Preventive + (2) Surface Treatment - Slurry Seal $9284 Before: 80.96 After: 84.46 | Preventive $200 Before: 83.31 After: 83.35 | Preventive $241 Before: 82.2 After: 82.24 | Preventive $283 Before: 81.09 After: 81.13 | Preventive $331 Before: 79.97 After: 80.02 | Preventive + (2) Surface Treatment - Slurry Seal $10948 Before: 78.87 After: 82.37 | Preventive $305 Before: 81.22 After: 81.26 |
| Taft Ave. | AEB02 | 90' W/o Smokewood Dr. | Nichols Ave. CL | Preventive + (2) Surface Treatment - Slurry Seal $5548 Before: 71.93 After: 77.14 | Preventive $458 Before: 75.44 After: 75.53 | Preventive $579 Before: 73.83 After: 73.92 | Preventive $708 Before: 72.22 After: 72.32 | Preventive $843 Before: 70.61 After: 70.71 | Preventive + (2) Surface Treatment - Slurry Seal $6844 Before: 69.01 After: 74.2 | Preventive $752 Before: 72.5 After: 72.59 |
| Taft Ave. | AEB03 | Nichols Ave. CL | Center Dr. | Preventive $5401 Before: 63.92 After: 64.07 | Preventive $6763 Before: 61.89 After: 62.04 | Stopgap $79430 Before: 59.86 After: 59.86 | Major Below Critical $126770 Before: 57.67 After: 100 | Do Nothing Before: 96.99 After: 96.99 | Do Nothing Before: 94 After: 94 | Do Nothing Before: 91 After: 91 |

## CITY OF VILLA PARK
## MPAH
## FUNDING PLAN TO MAINTAIN EXISTING CONDITIONS / DETAILED ANNUAL IMPROVEMENTS

| Street Name | Section ID | From | To | FY 2016/17 | FY 2017/18 | FY 2018/19 | FY 2019/20 | FY 2020/21 | FY 2021/22 | FY 2022/23 |
|---|---|---|---|---|---|---|---|---|---|---|
| Taft Ave. | AWB01 | 90' W/o Smokewood Dr. | Santiago Blvd. | Preventive + (2) Surface Treatment - Slurry Seal $10251 Before: 71.93 After: 77.14 | Preventive $846 Before: 75.44 After: 75.53 | Preventive $1071 Before: 73.83 After: 73.92 | Preventive $1308 Before: 72.22 After: 72.32 | Preventive $1558 Before: 70.61 After: 70.71 | Preventive + (2) Surface Treatment - Slurry Seal $12646 Before: 69.01 After: 74.2 | Preventive $1390 Before: 72.5 After: 72.59 |
| Taft Ave. | AWB02 | Nichols Ave. CL | 90' W/o Smokewood Dr. | Major Below Critical $55298 Before: 52.89 After: 100 | Do Nothing Before: 97 After: 97 | Do Nothing Before: 94 After: 94 | Do Nothing Before: 91.01 After: 91.01 | Preventive $35 Before: 88 After: 88.27 | Preventive $86 Before: 85.27 After: 85.54 | Preventive $140 Before: 82.55 After: 82.82 |
| Taft Ave. | AWB03 | Nichols Ave. CL | Center Dr. | Preventive $4253 Before: 65.92 After: 66.06 | Preventive $5522 Before: 63.99 After: 64.13 | Preventive $6862 Before: 62.06 After: 62.2 | Preventive $8272 Before: 60.14 After: 60.27 | Major Below Critical $128291 Before: 58.2 After: 100 | Do Nothing Before: 97 After: 97 | Do Nothing Before: 94 After: 94 |
| Taft Ave. | CEB04 | Center Dr. | Lemon St. | Preventive + (2) Surface Treatment - Slurry Seal $8559 Before: 78.95 After: 82.83 | Preventive $229 Before: 81.56 After: 81.61 | Preventive $270 Before: 80.34 After: 80.39 | Preventive $391 Before: 79.11 After: 79.17 | Preventive $548 Before: 77.89 After: 77.94 | Preventive + (2) Surface Treatment - Slurry Seal $10202 Before: 76.66 After: 80.55 | Preventive $407 Before: 79.27 After: 79.33 |
| Taft Ave. | CEB05 | Lemon St. | Ludwig St. CL | Preventive + (2) Surface Treatment - Slurry Seal $10174 Before: 85.97 After: 88.54 | Preventive $77 Before: 87.69 After: 87.71 | Preventive $108 Before: 86.86 After: 86.89 | Preventive $140 Before: 86.04 After: 86.06 | Preventive $174 Before: 85.21 After: 85.23 | Preventive + (2) Surface Treatment - Slurry Seal $11855 Before: 84.38 After: 86.96 | Preventive $150 Before: 86.11 After: 86.13 |
| Taft Ave. | CEB06 | Ludwig St. CL | Sycamore St. CL | Preventive $1 Before: 89.98 After: 89.99 | Preventive + (2) Surface Treatment - Slurry Seal $11870 Before: 89.38 After: 91.22 | Do Nothing Before: 90.61 After: 90.61 | Do Nothing Before: 90 After: 90 | Preventive $26 Before: 89.39 After: 89.41 | Preventive $52 Before: 88.8 After: 88.81 | Preventive + (2) Surface Treatment - Slurry Seal $13813 Before: 88.2 After: 90.04 |
| Taft Ave. | CEB07 | Sycamore St. CL | Cannon St. | Preventive + (2) Surface Treatment - Slurry Seal $13834 Before: 81.98 After: 83.47 | Preventive $314 Before: 82.98 After: 82.99 | Preventive $346 Before: 82.49 After: 82.5 | Preventive $380 Before: 82.01 After: 82.02 | Preventive $415 Before: 81.52 After: 81.53 | Preventive + (2) Surface Treatment - Slurry Seal $16084 Before: 81.04 After: 82.52 | Preventive $414 Before: 82.03 After: 82.04 |
| Taft Ave. | CWB04 | Center Dr. | Lemon St. | Preventive $85 Before: 85.97 After: 85.99 | Preventive $106 Before: 85.14 After: 85.16 | Preventive $128 Before: 84.31 After: 84.34 | Major Above Critical $27694 Before: 83.49 After: 100 | Do Nothing Before: 96.99 After: 96.99 | Do Nothing Before: 94 After: 94 | Do Nothing Before: 91 After: 91 |
| Taft Ave. | CWB05 | Lemon St. | Ludwig St. CL | Preventive + (2) Surface Treatment - Slurry Seal $10174 Before: 85.97 After: 88.54 | Preventive $77 Before: 87.69 After: 87.71 | Preventive $108 Before: 86.86 After: 86.89 | Preventive $140 Before: 86.04 After: 86.06 | Preventive $174 Before: 85.21 After: 85.23 | Preventive + (2) Surface Treatment - Slurry Seal $11855 Before: 84.38 After: 86.96 | Preventive $150 Before: 86.11 After: 86.13 |
| Taft Ave. | CWB06 | Ludwig St. CL | Sycamore St CL | Preventive + (2) Surface Treatment - Slurry Seal $11378 Before: 81.96 After: 85.28 | Preventive $215 Before: 84.18 After: 84.22 | Preventive $261 Before: 83.13 After: 83.17 | Preventive $309 Before: 82.08 After: 82.11 | Preventive $361 Before: 81.02 After: 81.06 | Preventive + (2) Surface Treatment - Slurry Seal $13276 Before: 79.97 After: 83.28 | Preventive $333 Before: 82.19 After: 82.23 |
| Taft Ave. | CWB07 | Sycamore St CL | Cannon St | Preventive $1832 Before: 71.97 After: 71.99 | Preventive $2021 Before: 71.22 After: 71.24 | Preventive $2220 Before: 70.47 After: 70.49 | Preventive $2569 Before: 69.73 After: 69.74 | Preventive $3204 Before: 68.97 After: 68.99 | Preventive $3860 Before: 68.23 After: 68.24 | Preventive $4561 Before: 67.48 After: 67.5 |

## CITY OF VILLA PARK
## MPAH
## FUNDING PLAN TO MAINTAIN EXISTING CONDITIONS / DETAILED ANNUAL IMPROVEMENTS

| Street Name | Section ID | From | To | FY 2016/17 | FY 2017/18 | FY 2018/19 | FY 2019/20 | FY 2020/21 | FY 2021/22 | FY 2022/23 |
|---|---|---|---|---|---|---|---|---|---|---|
| Villa Park Rd. | AEB01 | Wanda Rd. | Prado Woods Dr. CL | Preventive + (2) Surface Treatment - Slurry Seal $11599 Before: 86.94 After: 91.54 | Do Nothing Before: 90.03 After: 90.03 | Preventive $58 Before: 88.53 After: 88.6 | Preventive $117 Before: 87.1 After: 87.17 | Preventive $181 Before: 85.66 After: 85.74 | Preventive + (2) Surface Treatment - Slurry Seal $13563 Before: 84.23 After: 88.83 | Preventive $118 Before: 87.32 After: 87.39 |
| Villa Park Rd. | AEB02 | Prado Woods Dr. CL | Radec Ct. CL | Do Nothing Before: 91.96 After: 91.96 | (2) Surface Treatment - Slurry Seal $9569 Before: 91.04 After: 93.82 | Do Nothing Before: 92.89 After: 92.89 | Do Nothing Before: 91.97 After: 91.97 | Do Nothing Before: 91.04 After: 91.04 | Do Nothing Before: 90.11 After: 90.11 | Preventive + (2) Surface Treatment - Slurry Seal $11122 Before: 89.19 After: 91.99 |
| Villa Park Rd. | AEB03 | Radec Ct. CL | Center Dr. | Do Nothing Before: 90.96 After: 90.96 | Preventive + (2) Surface Treatment - Slurry Seal $7977 Before: 89.92 After: 93.08 | Do Nothing Before: 92.04 After: 92.04 | Do Nothing Before: 90.99 After: 90.99 | Preventive $1 Before: 89.95 After: 89.98 | Preventive $31 Before: 88.94 After: 88.98 | Preventive + (2) Surface Treatment - Slurry Seal $9306 Before: 87.93 After: 91.1 |
| Villa Park Rd. | AWB01 | Wanda Rd. | Prado Woods Dr. CL | Preventive $162 Before: 78.91 After: 79.09 | Major Above Critical $16119 Before: 76.66 After: 100 | Do Nothing Before: 97 After: 97 | Do Nothing Before: 94 After: 94 | Do Nothing Before: 91 After: 91 | Preventive $26 Before: 88 After: 88.23 | Preventive $64 Before: 85.23 After: 85.46 |
| Villa Park Rd. | AWB02 | Prado Woods Dr. CL | Radec Ct. CL | Preventive $1273 Before: 71.88 After: 72.2 | Preventive $2030 Before: 68.95 After: 69.27 | Major Above Critical $68895 Before: 66.03 After: 100 | Do Nothing Before: 97 After: 97 | Do Nothing Before: 94 After: 94 | Do Nothing Before: 91 After: 91 | Preventive $71 Before: 88 After: 88.3 |
| Villa Park Rd. | AWB03 | Radec Ct. CL | Center Dr. | Do Nothing Before: 92.97 After: 92.97 | (2) Surface Treatment - Slurry Seal $7974 Before: 92.16 After: 94.59 | Do Nothing Before: 93.78 After: 93.78 | Do Nothing Before: 92.97 After: 92.97 | Do Nothing Before: 92.16 After: 92.16 | Do Nothing Before: 91.35 After: 91.35 | (2) Surface Treatment - Slurry Seal $9245 Before: 90.54 After: 92.97 |
| Villa Park Rd. | CEB04 | Center Dr. | Lemon St. | Do Nothing Before: 94.98 After: 94.98 | (2) Surface Treatment - Slurry Seal $18440 Before: 94.4 After: 96.14 | Do Nothing Before: 95.56 After: 95.56 | Do Nothing Before: 94.98 After: 94.98 | Do Nothing Before: 94.4 After: 94.4 | Do Nothing Before: 93.82 After: 93.82 | (2) Surface Treatment - Slurry Seal $21376 Before: 93.24 After: 94.98 |
| Villa Park Rd. | CWB04 | Center Dr. | Lemon St. | Preventive $759 Before: 77.9 After: 78.11 | Preventive $1179 Before: 75.56 After: 75.77 | Preventive $1623 Before: 73.23 After: 73.42 | Preventive $2097 Before: 70.87 After: 71.07 | Preventive $3359 Before: 68.51 After: 68.71 | Preventive $5145 Before: 66.16 After: 66.36 | Preventive $7036 Before: 63.81 After: 64.01 |
| Wanda Road | ANB01 | Santiago Blvd. | 640' S/o Santiago Blvd. | Preventive + (2) Surface Treatment - Slurry Seal $6921 Before: 81.94 After: 86.77 | Preventive $108 Before: 85.19 After: 85.27 | Preventive $146 Before: 83.69 After: 83.77 | Preventive $186 Before: 82.19 After: 82.27 | Preventive $228 Before: 80.69 After: 80.77 | Preventive + (2) Surface Treatment - Slurry Seal $8154 Before: 79.19 After: 84.02 | Preventive $197 Before: 82.43 After: 82.52 |
| Wanda Road | ANB02 | Villa Park Rd. CL | Aberdeen Ln CL | Preventive $7896 Before: 63.9 After: 64.12 | Major Above Critical $151996 Before: 61.48 After: 100 | Do Nothing Before: 97 After: 97 | Do Nothing Before: 94 After: 94 | Do Nothing Before: 91 After: 91 | Preventive $129 Before: 88 After: 88.25 | Preventive $316 Before: 85.25 After: 85.49 |
| Wanda Road | ANB03 | Aberdeen Ln CL | Collins Ave. | Preventive + (2) Surface Treatment - Slurry Seal $16634 Before: 78.94 After: 83.64 | Preventive $417 Before: 82.1 After: 82.18 | Preventive $509 Before: 80.64 After: 80.71 | Preventive $747 Before: 79.17 After: 79.25 | Preventive $1106 Before: 77.71 After: 77.78 | Preventive + (2) Surface Treatment - Slurry Seal $19925 Before: 76.24 After: 80.94 | Preventive $760 Before: 79.4 After: 79.48 |
| Wanda Road | ASB01 | Santiago Blvd | 640' S/o Santiago Blvd | Preventive $155 Before: 81.94 After: 82.02 | Preventive $189 Before: 80.44 After: 80.52 | Major Above Critical $25631 Before: 78.94 After: 100 | Do Nothing Before: 97 After: 97 | Do Nothing Before: 94 After: 94 | Do Nothing Before: 91 After: 91 | Preventive $46 Before: 88 After: 88.16 |

## CITY OF VILLA PARK
## LOCAL STREETS
## FUNDING PLAN TO MAINTAIN EXISTING CONDITIONS / DETAILED ANNUAL IMPROVEMENTS

| Street Name | From | To | FY 2016/17 | FY 2017/18 | FY 2018/19 | FY 2019/20 | FY 2020/21 | FY 2021/22 | FY 2022/23 |
|---|---|---|---|---|---|---|---|---|---|
| Abbot Lane | West End | Center Dr. | Do Nothing Before: 77.98 After: 77.98 | Preventive $406 Before: 77.38 After: 77.39 | Preventive + (2) Surface Treatment - Slurry Seal $6797 Before: 76.79 After: 78.6 | Preventive $379 Before: 78 After: 78.01 | Preventive $441 Before: 77.41 After: 77.42 | Preventive $507 Before: 76.82 After: 76.83 | Preventive $577 Before: 76.22 After: 76.24 |
| Aberdeen Lane | Fitschen Ranch Rd. | Laconia Dr. | Do Nothing Before: 92.96 After: 92.96 | Do Nothing Before: 91.79 After: 91.79 | Do Nothing Before: 90.62 After: 90.62 | Preventive + (2) Surface Treatment - Slurry Seal $14307 Before: 89.45 After: 93.01 | Do Nothing Before: 91.84 After: 91.84 | Do Nothing Before: 90.67 After: 90.67 | Preventive $25 Before: 89.5 After: 89.55 |
| Adams Circle | South End | Adams Ranch Rd. | Do Nothing Before: 68.97 After: 68.97 | Preventive + (2) Surface Treatment - Slurry Seal $4078 Before: 68.12 After: 70.69 | Preventive $567 Before: 69.84 After: 69.86 | Preventive $723 Before: 69.01 After: 69.04 | Preventive $886 Before: 68.19 After: 68.21 | Preventive $1060 Before: 67.36 After: 67.38 | Preventive + (2) Surface Treatment - Slurry Seal $5019 Before: 66.53 After: 69.11 |
| Adams Ranch Road | Center Dr. | East End | Preventive $1602 Before: 68.97 After: 68.99 | Preventive $1964 Before: 68.14 After: 68.16 | Preventive $2346 Before: 67.31 After: 67.34 | Preventive $2746 Before: 66.49 After: 66.51 | Preventive $3171 Before: 65.66 After: 65.68 | Major Above Critical $65069 Before: 64.83 After: 100 | Do Nothing Before: 97 After: 97 |
| Albany Circle | Aberdeen Ln. | North End | Do Nothing Before: 94.98 After: 94.98 | Do Nothing Before: 94.52 After: 94.52 | Do Nothing Before: 94.06 After: 94.06 | Do Nothing Before: 93.6 After: 93.6 | Do Nothing Before: 93.14 After: 93.14 | Do Nothing Before: 92.68 After: 92.68 | Do Nothing Before: 92.23 After: 92.23 |
| Alic Lane | Lemon St. | East End | Do Nothing Before: 85.98 After: 85.98 | Preventive $121 Before: 85.47 After: 85.48 | Preventive $138 Before: 84.97 After: 84.98 | Preventive + (2) Surface Treatment - Slurry Seal $8921 Before: 84.47 After: 86 | Preventive $131 Before: 85.49 After: 85.5 | Preventive $150 Before: 84.99 After: 85 | Preventive $170 Before: 84.49 After: 84.5 |
| Alma Lane | Villa Park Rd. | North End | Do Nothing Before: 86.96 After: 86.96 | Preventive $32 Before: 85.86 After: 85.9 | Preventive $41 Before: 84.81 After: 84.85 | Preventive $51 Before: 83.75 After: 83.79 | Preventive $62 Before: 82.7 After: 82.74 | Preventive $73 Before: 81.64 After: 81.68 | Preventive $84 Before: 80.59 After: 80.63 |
| Alta Dr. | Smokewood Dr. | East End | Do Nothing Before: 94.99 After: 94.99 | Do Nothing Before: 94.66 After: 94.66 | Do Nothing Before: 94.34 After: 94.34 | Do Nothing Before: 94.02 After: 94.02 | Do Nothing Before: 93.69 After: 93.69 | Do Nothing Before: 93.37 After: 93.37 | Do Nothing Before: 93.05 After: 93.05 |
| Amate Circle | Timothy Ln. | East End | Do Nothing Before: 94.99 After: 94.99 | Do Nothing Before: 94.7 After: 94.7 | Do Nothing Before: 94.42 After: 94.42 | Do Nothing Before: 94.13 After: 94.13 | Do Nothing Before: 93.84 After: 93.84 | Do Nothing Before: 93.56 After: 93.56 | Do Nothing Before: 93.27 After: 93.27 |
| Arden Villa Drive | West End | Santiago Blvd. | Major Below Critical $140760 Before: 53.33 After: 100 | Do Nothing Before: 97 After: 97 | Do Nothing Before: 94 After: 94 | Do Nothing Before: 91.01 After: 91.01 | Preventive $91 Before: 88 After: 88.27 | Preventive $223 Before: 85.27 After: 85.54 | Preventive $361 Before: 82.55 After: 82.82 |
| Athens Circle | Prado Woods Dr. | Westwood Dr. | Do Nothing Before: 90.99 After: 90.99 | Do Nothing Before: 90.74 After: 90.74 | Do Nothing Before: 90.5 After: 90.5 | Do Nothing Before: 90.25 After: 90.25 | Do Nothing Before: 90 After: 90 | Preventive $6 Before: 89.76 After: 89.76 | Preventive $13 Before: 89.51 After: 89.51 |

## CITY OF VILLA PARK
## LOCAL STREETS
## FUNDING PLAN TO MAINTAIN EXISTING CONDITIONS / DETAILED ANNUAL IMPROVEMENTS

| Street Name | From | To | FY 2016/17 | FY 2017/18 | FY 2018/19 | FY 2019/20 | FY 2020/21 | FY 2021/22 | FY 2022/23 |
|---|---|---|---|---|---|---|---|---|---|
| Aubrey Circle | North End | Valley Dr. | Preventive $164 Before: 82.98 After: 82.99 | Preventive $180 Before: 82.52 After: 82.53 | Preventive $197 Before: 82.06 After: 82.07 | Preventive $215 Before: 81.6 After: 81.61 | Preventive $233 Before: 81.14 After: 81.15 | Preventive $253 Before: 80.68 After: 80.69 | Preventive $273 Before: 80.22 After: 80.23 |
| Ballet Dr. | Marion Wy. | Patrician | Do Nothing Before: 93.99 After: 93.99 | Do Nothing Before: 93.83 After: 93.83 | Do Nothing Before: 93.66 After: 93.66 | Do Nothing Before: 93.5 After: 93.5 | Do Nothing Before: 93.34 After: 93.34 | Do Nothing Before: 93.17 After: 93.17 | Do Nothing Before: 93.01 After: 93.01 |
| Beardsley Circle | Lincoln Cir. | North End | Do Nothing Before: 94.97 After: 94.97 | Do Nothing Before: 94.13 After: 94.13 | Do Nothing Before: 93.3 After: 93.3 | Do Nothing Before: 92.47 After: 92.47 | Do Nothing Before: 91.63 After: 91.63 | Do Nothing Before: 90.8 After: 90.8 | Preventive $1 Before: 89.96 After: 89.98 |
| Beckley Circle | Fitschen Ranch Rd. | East End | Do Nothing Before: 93.94 After: 93.94 | Do Nothing Before: 92.36 After: 92.36 | Do Nothing Before: 90.78 After: 90.78 | Preventive $9 Before: 89.2 After: 89.28 | Preventive $26 Before: 87.69 After: 87.77 | Preventive $45 Before: 86.19 After: 86.28 | Preventive $64 Before: 84.69 After: 84.78 |
| Bishop Circle | Santiago Blvd. | East End | Do Nothing Before: 93.96 After: 93.96 | Do Nothing Before: 92.96 After: 92.96 | Do Nothing Before: 91.96 After: 91.96 | Do Nothing Before: 90.96 After: 90.96 | Preventive $1 Before: 89.96 After: 89.99 | Preventive $30 Before: 88.99 After: 89.02 | Preventive $60 Before: 88.02 After: 88.05 |
| Bixby Circle | Taft Ave. | South End | Do Nothing Before: 91.97 After: 91.97 | Do Nothing Before: 91.29 After: 91.29 | Do Nothing Before: 90.61 After: 90.61 | Preventive + (2) Surface Treatment - Slurry Seal $2836 Before: 89.94 After: 91.98 | Do Nothing Before: 91.3 After: 91.3 | Do Nothing Before: 90.63 After: 90.63 | Preventive $ Before: 89.95 After: 89.97 |
| Brewery Way | Valley Dr. | Henderson Wy. | Do Nothing Before: 79.96 After: 79.96 | Preventive $504 Before: 78.93 After: 78.97 | Preventive + (2) Surface Treatment - Slurry Seal $11928 Before: 77.94 After: 81.06 | Preventive $373 Before: 80.03 After: 80.06 | Preventive $535 Before: 79.03 After: 79.07 | Preventive $708 Before: 78.04 After: 78.07 | Preventive $891 Before: 77.05 After: 77.08 |
| Briley Way | North End | Taft Ave. | Do Nothing Before: 85.97 After: 85.97 | Preventive $86 Before: 85.21 After: 85.23 | Preventive $103 Before: 84.47 After: 84.49 | Preventive + (2) Surface Treatment - Slurry Seal $6048 Before: 83.73 After: 86.03 | Preventive $93 Before: 85.27 After: 85.29 | Preventive $111 Before: 84.53 After: 84.55 | Preventive $130 Before: 83.79 After: 83.81 |
| Briley Way | Taft Ave. | Santiago Blvd. | Do Nothing Before: 92.98 After: 92.98 | Do Nothing Before: 92.34 After: 92.34 | Do Nothing Before: 91.7 After: 91.7 | (2) Surface Treatment - Slurry Seal $16090 Before: 91.05 After: 92.98 | Do Nothing Before: 92.34 After: 92.34 | Do Nothing Before: 91.7 After: 91.7 | Do Nothing Before: 91.05 After: 91.05 |
| Brynmar Drive | North End | Serrano Ave. | Preventive $1736 Before: 73.95 After: 74.01 | Preventive $2070 Before: 72.6 After: 72.66 | Preventive $2422 Before: 71.25 After: 71.32 | Preventive $2848 Before: 69.91 After: 69.97 | Preventive $4090 Before: 68.56 After: 68.62 | Major Above Critical $120193 Before: 67.21 After: 100 | Do Nothing Before: 97 After: 97 |
| Camden Circle | Patrician | North End | Do Nothing Before: 94.98 After: 94.98 | Do Nothing Before: 94.56 After: 94.56 | Do Nothing Before: 94.14 After: 94.14 | Do Nothing Before: 93.72 After: 93.72 | Do Nothing Before: 93.3 After: 93.3 | Do Nothing Before: 92.88 After: 92.88 | Do Nothing Before: 92.46 After: 92.46 |

## CITY OF VILLA PARK
## LOCAL STREETS
## FUNDING PLAN TO MAINTAIN EXISTING CONDITIONS / DETAILED ANNUAL IMPROVEMENTS

| Street Name | From | To | FY 2016/17 | FY 2017/18 | FY 2018/19 | FY 2019/20 | FY 2020/21 | FY 2021/22 | FY 2022/23 |
|---|---|---|---|---|---|---|---|---|---|
| Canyon Crest Dr. | West End | Mesa Dr. | Do Nothing Before: 91.99 After: 91.99 | Do Nothing Before: 91.77 After: 91.77 | Do Nothing Before: 91.55 After: 91.55 | (2) Surface Treatment - Slurry Seal $5813 Before: 91.33 After: 91.99 | Do Nothing Before: 91.77 After: 91.77 | Do Nothing Before: 91.55 After: 91.55 | Do Nothing Before: 91.33 After: 91.33 |
| Canyon Circle | West End | Loma St. CL | Do Nothing Before: 72.94 After: 72.94 | Preventive + (2) Surface Treatment - Slurry Seal $9127 Before: 71.3 After: 76.3 | Preventive $831 Before: 74.66 After: 74.75 | Preventive $1025 Before: 73.11 After: 73.2 | Preventive $1231 Before: 71.55 After: 71.64 | Preventive $1448 Before: 70 After: 70.08 | Preventive + (2) Surface Treatment - Slurry Seal $11434 Before: 68.44 After: 73.46 |
| Canyon Dr. | Loma St. CL | Hidden Valley Dr. CL | Do Nothing Before: 81.97 After: 81.97 | Preventive $366 Before: 81.31 After: 81.33 | Preventive + (2) Surface Treatment - Slurry Seal $13863 Before: 80.67 After: 82.66 | Preventive $358 Before: 82 After: 82.02 | Preventive $397 Before: 81.36 After: 81.38 | Preventive $440 Before: 80.72 After: 80.74 | Preventive $484 Before: 80.08 After: 80.1 |
| Canyon Dr. | Hidden Valley Dr. CL | Private St. | Do Nothing Before: 74.97 After: 74.97 | Preventive + (2) Surface Treatment - Slurry Seal $11136 Before: 74.06 After: 76.81 | Preventive $881 Before: 75.9 After: 75.93 | Preventive $1028 Before: 75.02 After: 75.05 | Preventive $1185 Before: 74.13 After: 74.16 | Preventive $1349 Before: 73.25 After: 73.28 | Preventive + (2) Surface Treatment - Slurry Seal $13163 Before: 72.37 After: 75.13 |
| Canyon Dr. | Private St. | Cerro Villa Dr. | Preventive $132 Before: 78.98 After: 78.99 | Preventive $158 Before: 78.41 After: 78.42 | Preventive $184 Before: 77.85 After: 77.86 | Preventive $213 Before: 77.28 After: 77.3 | Preventive $243 Before: 76.72 After: 76.73 | Preventive $275 Before: 76.15 After: 76.16 | Preventive $309 Before: 75.59 After: 75.6 |
| Cardinal Circle | Patrick Dr. | East End | Do Nothing Before: 91.95 After: 91.95 | Do Nothing Before: 90.61 After: 90.61 | Preventive $16 Before: 89.28 After: 89.33 | Preventive $45 Before: 88 After: 88.05 | Preventive $75 Before: 86.72 After: 86.77 | Preventive $108 Before: 85.44 After: 85.49 | Preventive $142 Before: 84.16 After: 84.21 |
| Carmel Dr. | Durfee Ln. | Marion Wy. | Do Nothing Before: 93.99 After: 93.99 | Do Nothing Before: 93.83 After: 93.83 | Do Nothing Before: 93.66 After: 93.66 | Do Nothing Before: 93.5 After: 93.5 | Do Nothing Before: 93.34 After: 93.34 | Do Nothing Before: 93.17 After: 93.17 | Do Nothing Before: 93.01 After: 93.01 |
| Carolyn Circle | Laconia Dr. | East End | Do Nothing Before: 92.93 After: 92.93 | Do Nothing Before: 91.09 After: 91.09 | Preventive $5 Before: 89.25 After: 89.35 | Preventive + (2) Surface Treatment - Slurry Seal $2254 Before: 87.51 After: 93.14 | Do Nothing Before: 91.29 After: 91.29 | Preventive $4 Before: 89.45 After: 89.56 | Preventive $18 Before: 87.71 After: 87.82 |
| Catherine Circle | Laconia Dr. | East End | Do Nothing Before: 91.92 After: 91.92 | Preventive $1 Before: 89.81 After: 89.95 | Preventive $16 Before: 87.84 After: 87.98 | Preventive + (2) Surface Treatment - Slurry Seal $2334 Before: 85.87 After: 92.34 | Do Nothing Before: 90.22 After: 90.22 | Preventive $15 Before: 88.12 After: 88.25 | Preventive $31 Before: 86.15 After: 86.28 |
| Cedarhill Circle | Lincoln St. | North End | Do Nothing Before: 93.99 After: 93.99 | Do Nothing Before: 93.83 After: 93.83 | Do Nothing Before: 93.66 After: 93.66 | Do Nothing Before: 93.5 After: 93.5 | Do Nothing Before: 93.34 After: 93.34 | Do Nothing Before: 93.17 After: 93.17 | Do Nothing Before: 93.01 After: 93.01 |

## CITY OF VILLA PARK
## LOCAL STREETS
## FUNDING PLAN TO MAINTAIN EXISTING CONDITIONS / DETAILED ANNUAL IMPROVEMENTS

| Street Name | From | To | FY 2016/17 | FY 2017/18 | FY 2018/19 | FY 2019/20 | FY 2020/21 | FY 2021/22 | FY 2022/23 |
|---|---|---|---|---|---|---|---|---|---|
| Center Dr. | Valley Dr. | James Rd. CL | Preventive $1015 Before: 73.97 After: 73.99 | Preventive $1130 Before: 73.28 After: 73.29 | Preventive $1252 Before: 72.58 After: 72.59 | Preventive $1381 Before: 71.88 After: 71.9 | Major Above Critical $56423 Before: 71.18 After: 100 | Do Nothing Before: 97 After: 97 | Do Nothing Before: 94 After: 94 |
| Center Dr. | James Rd. CL | Serrano Ave. CL | Do Nothing Before: 87.96 After: 87.96 | Preventive + (2) Surface Treatment - Slurry Seal $9367 Before: 86.95 After: 90.02 | Preventive $31 Before: 89.01 After: 89.04 | Preventive $63 Before: 88.03 After: 88.07 | Preventive $97 Before: 87.05 After: 87.09 | Preventive $132 Before: 86.08 After: 86.11 | Preventive + (2) Surface Treatment - Slurry Seal $10923 Before: 85.1 After: 88.16 |
| Center Dr. | Serrano Ave. CL | Taft Ave. | Do Nothing Before: 92.98 After: 92.98 | (2) Surface Treatment - Slurry Seal $6731 Before: 92.39 After: 94.16 | Do Nothing Before: 93.57 After: 93.57 | Do Nothing Before: 92.98 After: 92.98 | Do Nothing Before: 92.39 After: 92.39 | Do Nothing Before: 91.8 After: 91.8 | (2) Surface Treatment - Slurry Seal $7803 Before: 91.21 After: 92.98 |
| Center Dr. | Taft Ave. | Santiago Blvd. | Do Nothing Before: 76.93 After: 76.93 | Preventive + (2) Surface Treatment - Slurry Seal $15480 Before: 74.99 After: 80.92 | Preventive $660 Before: 78.98 After: 79.1 | Preventive $1032 Before: 77.16 After: 77.28 | Preventive $1424 Before: 75.34 After: 75.46 | Preventive $1840 Before: 73.52 After: 73.64 | Preventive + (2) Surface Treatment - Slurry Seal $18641 Before: 71.7 After: 77.64 |
| Center Dr. | Santiago Blvd. | Villa Park Rd. | Preventive $1544 Before: 73.92 After: 74.07 | Preventive $1969 Before: 71.88 After: 72.04 | Preventive $2494 Before: 69.85 After: 70.01 | Preventive $4067 Before: 67.82 After: 67.98 | Major Above Critical $111076 Before: 65.78 After: 100 | Do Nothing Before: 97 After: 97 | Do Nothing Before: 94 After: 94 |
| Center Dr. | Villa Park Rd. | Lincoln Cir. CL | Preventive $1103 Before: 73.96 After: 74 | Preventive $1273 Before: 72.93 After: 72.97 | Preventive $1452 Before: 71.91 After: 71.95 | Preventive $1639 Before: 70.89 After: 70.92 | Major Above Critical $64154 Before: 69.86 After: 100 | Do Nothing Before: 97 After: 97 | Do Nothing Before: 94 After: 94 |
| Center Dr. | Lincoln Cir CL | South End | Do Nothing Before: 86.99 After: 86.99 | Preventive + (2) Surface Treatment - Slurry Seal $11797 Before: 86.63 After: 87.7 | Preventive $103 Before: 87.35 After: 87.35 | Preventive $120 Before: 87 After: 87 | Preventive $138 Before: 86.64 After: 86.65 | Preventive $157 Before: 86.29 After: 86.29 | Preventive + (2) Surface Treatment - Slurry Seal $13706 Before: 85.94 After: 87.01 |
| Cerro Villa Dr. | W. Valley Dr. | Summit Ridge CL | Preventive $877 Before: 75.97 After: 75.99 | Preventive $993 Before: 75.33 After: 75.35 | Preventive $1114 Before: 74.69 After: 74.7 | Preventive $1243 Before: 74.04 After: 74.06 | Major Above Critical $59108 Before: 73.4 After: 100 | Do Nothing Before: 97 After: 97 | Do Nothing Before: 94 After: 94 |
| Cerro Villa Dr. | Summit Ridge Ln. CL | 900' W/o Rama St. | Preventive $1030 Before: 74.97 After: 74.99 | Preventive $1171 Before: 74.19 After: 74.21 | Preventive $1318 Before: 73.42 After: 73.44 | Preventive $1472 Before: 72.65 After: 72.67 | Major Above Critical $63403 Before: 71.87 After: 100 | Do Nothing Before: 97 After: 97 | Do Nothing Before: 94 After: 94 |
| Cerro Villa Dr. | 950' W/o Rama St. | Rama St. CL | Do Nothing Before: 86.98 After: 86.98 | Preventive + (2) Surface Treatment - Slurry Seal $13801 Before: 86.57 After: 87.82 | Preventive $118 Before: 87.41 After: 87.41 | Preventive $140 Before: 87 After: 87 | Preventive $164 Before: 86.59 After: 86.6 | Preventive $189 Before: 86.18 After: 86.19 | Preventive + (2) Surface Treatment - Slurry Seal $16040 Before: 85.77 After: 87.03 |

## CITY OF VILLA PARK
## LOCAL STREETS
## FUNDING PLAN TO MAINTAIN EXISTING CONDITIONS / DETAILED ANNUAL IMPROVEMENTS

| Street Name | From | To | FY 2016/17 | FY 2017/18 | FY 2018/19 | FY 2019/20 | FY 2020/21 | FY 2021/22 | FY 2022/23 |
|---|---|---|---|---|---|---|---|---|---|
| Cerro Villa Dr. | Rama St. CL | Loma St. CL | Do Nothing Before: 81.98 After: 81.98 | Preventive + (2) Surface Treatment - Slurry Seal $19935 Before: 81.41 After: 83.13 | Preventive $480 Before: 82.56 After: 82.57 | Preventive $531 Before: 82 After: 82.01 | Preventive $585 Before: 81.44 After: 81.45 | Preventive $643 Before: 80.87 After: 80.89 | Preventive + (2) Surface Treatment - Slurry Seal $23190 Before: 80.31 After: 82.05 |
| Cerro Villa Dr. | Loma St. CL | E Valley St. CL | Do Nothing Before: 83.98 After: 83.98 | Preventive + (2) Surface Treatment - Slurry Seal $15259 Before: 83.45 After: 85.04 | Preventive $272 Before: 84.52 After: 84.53 | Preventive $307 Before: 84 After: 84.01 | Preventive $343 Before: 83.49 After: 83.49 | Preventive $381 Before: 82.97 After: 82.98 | Preventive + (2) Surface Treatment - Slurry Seal $17745 Before: 82.45 After: 84.04 |
| Charter Road | Fleet Rd. | Center Dr. | Do Nothing Before: 73.97 After: 73.97 | Preventive + (2) Surface Treatment - Slurry Seal $13508 Before: 73.26 After: 75.42 | Preventive $1251 Before: 74.7 After: 74.72 | Preventive $1403 Before: 74.01 After: 74.02 | Preventive $1564 Before: 73.31 After: 73.32 | Preventive $1733 Before: 72.61 After: 72.63 | Preventive + (2) Surface Treatment - Slurry Seal $15904 Before: 71.91 After: 74.07 |
| Christine Circle | North end | James Rd. | Do Nothing Before: 81.97 After: 81.97 | Preventive $136 Before: 81.17 After: 81.19 | Preventive + (2) Surface Treatment - Slurry Seal $5072 Before: 80.39 After: 82.81 | Preventive $131 Before: 82.01 After: 82.03 | Preventive $148 Before: 81.23 After: 81.25 | Preventive $165 Before: 80.45 After: 80.46 | Preventive $203 Before: 79.66 After: 79.68 |
| Churchill Lane | Center Dr. | East end | Preventive $339 Before: 77.96 After: 77.99 | Preventive $419 Before: 77.06 After: 77.08 | Preventive $504 Before: 76.15 After: 76.17 | Preventive $593 Before: 75.24 After: 75.27 | Preventive $688 Before: 74.33 After: 74.35 | Preventive $787 Before: 73.42 After: 73.44 | Preventive $892 Before: 72.51 After: 72.54 |
| Colony Grove Lane | Serrano Ave. | South End | Do Nothing Before: 72.94 After: 72.94 | Preventive + (2) Surface Treatment - Slurry Seal $5840 Before: 71.4 After: 76.11 | Preventive $539 Before: 74.56 After: 74.64 | Preventive $658 Before: 73.09 After: 73.17 | Preventive $784 Before: 71.62 After: 71.7 | Preventive $916 Before: 70.15 After: 70.23 | Preventive + (2) Surface Treatment - Slurry Seal $7256 Before: 68.68 After: 73.4 |
| Colony Circle | Ludwig St. | East End | Preventive $795 Before: 74.97 After: 74.99 | Preventive $892 Before: 74.3 After: 74.32 | Preventive $994 Before: 73.63 After: 73.65 | Preventive $1101 Before: 72.96 After: 72.98 | Preventive $1214 Before: 72.29 After: 72.31 | Major Above Critical $50832 Before: 71.62 After: 100 | Do Nothing Before: 97 After: 97 |
| Coral Tree Circle | Santiago Blvd. | South End | Do Nothing Before: 94.99 After: 94.99 | Do Nothing Before: 94.86 After: 94.86 | Do Nothing Before: 94.72 After: 94.72 | Do Nothing Before: 94.58 After: 94.58 | Do Nothing Before: 94.45 After: 94.45 | Do Nothing Before: 94.31 After: 94.31 | Do Nothing Before: 94.17 After: 94.17 |
| Covington Circle | Cedarhill Cir. | North End | Do Nothing Before: 93.99 After: 93.99 | Do Nothing Before: 93.6 After: 93.6 | Do Nothing Before: 93.21 After: 93.21 | Do Nothing Before: 92.82 After: 92.82 | Do Nothing Before: 92.43 After: 92.43 | Do Nothing Before: 92.04 After: 92.04 | Do Nothing Before: 91.66 After: 91.66 |
| Crestview Circle | N/S Crestview Cir. | Mesa Dr. | Do Nothing Before: 88.98 After: 88.98 | Preventive $52 Before: 88.38 After: 88.4 | Preventive $73 Before: 87.8 After: 87.81 | Preventive + (2) Surface Treatment - Slurry Seal $10715 Before: 87.22 After: 89.01 | Preventive $56 Before: 88.41 After: 88.42 | Preventive $79 Before: 87.83 After: 87.84 | Preventive $103 Before: 87.25 After: 87.26 |

## CITY OF VILLA PARK
## LOCAL STREETS
## FUNDING PLAN TO MAINTAIN EXISTING CONDITIONS / DETAILED ANNUAL IMPROVEMENTS

| Street Name | From | To | FY 2016/17 | FY 2017/18 | FY 2018/19 | FY 2019/20 | FY 2020/21 | FY 2021/22 | FY 2022/23 |
|---|---|---|---|---|---|---|---|---|---|
| Crestview Circle | West End | W/E Crestview Cir. | Do Nothing Before: 94.99 After: 94.99 | Do Nothing Before: 94.73 After: 94.73 | Do Nothing Before: 94.47 After: 94.47 | (2) Surface Treatment - Slurry Seal $6148 Before: 94.22 After: 94.99 | Do Nothing Before: 94.73 After: 94.73 | Do Nothing Before: 94.47 After: 94.47 | Do Nothing Before: 94.22 After: 94.22 |
| Daron Dr. | North End | Taft. Ave | Preventive $904 Before: 76.96 After: 76.99 | Preventive $1097 Before: 75.97 After: 76 | Preventive $1302 Before: 74.98 After: 75.01 | Preventive $1518 Before: 73.99 After: 74.03 | Preventive $1745 Before: 73 After: 73.03 | Preventive $1985 Before: 72.01 After: 72.04 | Major Above Critical $82522 Before: 71.02 After: 100 |
| Derek Dr. | North End | Daron Dr. | Do Nothing Before: 90.99 After: 90.99 | Do Nothing Before: 90.74 After: 90.74 | Do Nothing Before: 90.49 After: 90.49 | (2) Surface Treatment - Slurry Seal $4031 Before: 90.25 After: 90.99 | Do Nothing Before: 90.74 After: 90.74 | Do Nothing Before: 90.49 After: 90.49 | Do Nothing Before: 90.25 After: 90.25 |
| Dodson Dr. | North End | Serrano Ave. | Do Nothing Before: 78.95 After: 78.95 | Preventive $734 Before: 77.59 After: 77.65 | Preventive + (2) Surface Treatment - Slurry Seal $12895 Before: 76.29 After: 80.43 | Preventive $543 Before: 79.08 After: 79.14 | Preventive $771 Before: 77.78 After: 77.83 | Preventive $1013 Before: 76.48 After: 76.54 | Preventive $1269 Before: 75.18 After: 75.24 |
| Dorchester Circle | Kenwick Dr. | East End | Do Nothing Before: 88.98 After: 88.98 | Preventive $24 Before: 88.38 After: 88.4 | Preventive $34 Before: 87.8 After: 87.81 | Preventive + (2) Surface Treatment - Slurry Seal $4922 Before: 87.22 After: 89.01 | Preventive $26 Before: 88.41 After: 88.42 | Preventive $36 Before: 87.83 After: 87.84 | Preventive $47 Before: 87.25 After: 87.26 |
| Dorothy Circle | Aberdeen Ln. | North End | Do Nothing Before: 94.97 After: 94.97 | Do Nothing Before: 94.13 After: 94.13 | Do Nothing Before: 93.3 After: 93.3 | Do Nothing Before: 92.47 After: 92.47 | Do Nothing Before: 91.63 After: 91.63 | Do Nothing Before: 90.8 After: 90.8 | Preventive $ Before: 89.96 After: 89.98 |
| Durfee Circle | West End | Lemon St. | Preventive $1947 Before: 66.97 After: 66.99 | Preventive $2283 Before: 66.09 After: 66.12 | Preventive $2637 Before: 65.21 After: 65.24 | Preventive $3011 Before: 64.33 After: 64.36 | Major Above Critical $55972 Before: 63.45 After: 100 | Do Nothing Before: 97 After: 97 | Do Nothing Before: 94 After: 94 |
| Durfee Lane | Lemon St. | Carmel Dr. | Do Nothing Before: 94.99 After: 94.99 | Do Nothing Before: 94.86 After: 94.86 | Do Nothing Before: 94.72 After: 94.72 | Do Nothing Before: 94.58 After: 94.58 | Do Nothing Before: 94.45 After: 94.45 | Do Nothing Before: 94.31 After: 94.31 | Do Nothing Before: 94.17 After: 94.17 |
| Eastwood Circle | North End | Alice Ln. | Do Nothing Before: 90.98 After: 90.98 | Do Nothing Before: 90.49 After: 90.49 | Do Nothing Before: 90 After: 90 | Preventive + (2) Surface Treatment - Slurry Seal $7057 Before: 89.52 After: 90.98 | Do Nothing Before: 90.49 After: 90.49 | Do Nothing Before: 90 After: 90 | Preventive $12 Before: 89.52 After: 89.53 |
| Edgwood Avenue | Center Dr. | Jerome St. | Do Nothing Before: 94.98 After: 94.98 | Do Nothing Before: 94.56 After: 94.56 | Do Nothing Before: 94.14 After: 94.14 | Do Nothing Before: 93.72 After: 93.72 | Do Nothing Before: 93.3 After: 93.3 | Do Nothing Before: 92.88 After: 92.88 | Do Nothing Before: 92.46 After: 92.46 |
| El Moro Way | El Rito Dr. | Loma St. | Do Nothing Before: 92.98 After: 92.98 | Do Nothing Before: 92.58 After: 92.58 | Do Nothing Before: 92.18 After: 92.18 | (2) Surface Treatment - Slurry Seal $10078 Before: 91.78 After: 92.98 | Do Nothing Before: 92.58 After: 92.58 | Do Nothing Before: 92.18 After: 92.18 | Do Nothing Before: 91.78 After: 91.78 |

## CITY OF VILLA PARK
## LOCAL STREETS
## FUNDING PLAN TO MAINTAIN EXISTING CONDITIONS / DETAILED ANNUAL IMPROVEMENTS

| Street Name | From | To | FY 2016/17 | FY 2017/18 | FY 2018/19 | FY 2019/20 | FY 2020/21 | FY 2021/22 | FY 2022/23 |
|---|---|---|---|---|---|---|---|---|---|
| El Rito Drive | Cerro Villa Dr. | El Moro Wy. | Do Nothing Before: 88.98 After: 88.98 | Preventive $39 Before: 88.55 After: 88.55 | Preventive $52 Before: 88.12 After: 88.13 | Preventive + (2) Surface Treatment - Slurry Seal $8958 Before: 87.7 After: 88.99 | Preventive $43 Before: 88.56 After: 88.57 | Preventive $57 Before: 88.14 After: 88.14 | Preventive $72 Before: 87.71 After: 87.72 |
| Estates Dr. | Canyon Dr. | East End | Do Nothing Before: 75.97 After: 75.97 | Preventive + (2) Surface Treatment - Slurry Seal $4605 Before: 75.32 After: 77.3 | Preventive $328 Before: 76.65 After: 76.66 | Preventive $375 Before: 76 After: 76.02 | Preventive $424 Before: 75.36 After: 75.37 | Preventive $477 Before: 74.71 After: 74.73 | Preventive + (2) Surface Treatment - Slurry Seal $5418 Before: 74.07 After: 76.06 |
| Evergreen Circle | West End | Center Dr. | Do Nothing Before: 72.97 After: 72.97 | Preventive + (2) Surface Treatment - Slurry Seal $6017 Before: 72.23 After: 74.47 | Preventive $619 Before: 73.73 After: 73.75 | Preventive $690 Before: 73.01 After: 73.03 | Preventive $765 Before: 72.29 After: 72.31 | Preventive $843 Before: 71.57 After: 71.58 | Preventive + (2) Surface Treatment - Slurry Seal $7086 Before: 70.84 After: 73.09 |
| Featherhill Dr. | North End | Mtn. View Cir. | Do Nothing Before: 80.98 After: 80.98 | Preventive $232 Before: 80.46 After: 80.47 | Preventive + (2) Surface Treatment - Slurry Seal $8025 Before: 79.95 After: 81.52 | Preventive $232 Before: 81 After: 81 | Preventive $253 Before: 80.48 After: 80.49 | Preventive $277 Before: 79.97 After: 79.98 | Preventive $343 Before: 79.46 After: 79.47 |
| Featherhill Dr. | Mtn. View Cir. | Serrano Ave. | Do Nothing Before: 79.96 After: 79.96 | Preventive $509 Before: 78.88 After: 78.92 | Preventive + (2) Surface Treatment - Slurry Seal $11899 Before: 77.83 After: 81.13 | Preventive $371 Before: 80.04 After: 80.08 | Preventive $538 Before: 79 After: 79.03 | Preventive $720 Before: 77.95 After: 77.99 | Preventive $911 Before: 76.91 After: 76.95 |
| Fernando Circle | Laconia Dr. | Roberto St. | Do Nothing Before: 76.98 After: 76.98 | Preventive $293 Before: 76.35 After: 76.36 | Preventive + (2) Surface Treatment - Slurry Seal $4130 Before: 75.73 After: 77.64 | Preventive $277 Before: 77.01 After: 77.02 | Preventive $318 Before: 76.39 After: 76.4 | Preventive $360 Before: 75.77 After: 75.78 | Preventive $405 Before: 75.15 After: 75.16 |
| Fernando Circle | Roberto St. | East End | Preventive $5291 Before: 62.96 After: 62.99 | Preventive $5964 Before: 61.98 After: 62.01 | Preventive $6673 Before: 61 After: 61.03 | Preventive $7420 Before: 60.02 After: 60.05 | Stopgap $87770 Before: 59.04 After: 59.04 | Stopgap $106725 Before: 58.03 After: 58.03 | Major Below Critical $125812 Before: 57.01 After: 100 |
| Fitschen Ranch Rd. | Lincoln St. | Aberdeen Ln. | Do Nothing Before: 77.78 After: 77.78 | Preventive + (2) Surface Treatment - Slurry Seal $5059 Before: 71.98 After: 90.34 | Preventive $81 Before: 84.54 After: 85.5 | Preventive $171 Before: 79.7 After: 80.65 | Preventive $481 Before: 74.84 After: 75.79 | Preventive $811 Before: 69.99 After: 70.95 | Preventive + (2) Surface Treatment - Slurry Seal $7208 Before: 65.15 After: 83.51 |
| Fitschen Ranch Rd. | Aberdeen Ln. | Portsmouth Cir. | Do Nothing Before: 86.87 After: 86.87 | Preventive $200 Before: 83.44 After: 83.82 | Preventive $301 Before: 80.39 After: 80.77 | Preventive $666 Before: 77.34 After: 77.72 | Preventive $1093 Before: 74.28 After: 74.66 | Preventive $1544 Before: 71.23 After: 71.61 | Preventive $2727 Before: 68.18 After: 68.56 |
| Fleet Road | Charter Rd. | James Rd. | Do Nothing Before: 86.99 After: 86.99 | Preventive $55 Before: 86.63 After: 86.64 | Preventive $62 Before: 86.28 After: 86.29 | Preventive + (2) Surface Treatment - Slurry Seal $5405 Before: 85.93 After: 87 | Preventive $60 Before: 86.64 After: 86.65 | Preventive $68 Before: 86.29 After: 86.29 | Preventive $76 Before: 85.94 After: 85.94 |

## CITY OF VILLA PARK
## LOCAL STREETS
## FUNDING PLAN TO MAINTAIN EXISTING CONDITIONS / DETAILED ANNUAL IMPROVEMENTS

| Street Name | From | To | FY 2016/17 | FY 2017/18 | FY 2018/19 | FY 2019/20 | FY 2020/21 | FY 2021/22 | FY 2022/23 |
|---|---|---|---|---|---|---|---|---|---|
| Flintridge Drive | Santiago Blvd. | Mariposa Dr. | Do Nothing Before: 93.99 After: 93.99 | Do Nothing Before: 93.83 After: 93.83 | Do Nothing Before: 93.66 After: 93.66 | Do Nothing Before: 93.5 After: 93.5 | Do Nothing Before: 93.34 After: 93.34 | Do Nothing Before: 93.17 After: 93.17 | Do Nothing Before: 93.01 After: 93.01 |
| Florence Circle | North End | Pamela Pl. | Do Nothing Before: 89.97 After: 89.97 | Preventive $9 Before: 89.13 After: 89.15 | Preventive $19 Before: 88.31 After: 88.33 | Preventive + (2) Surface Treatment - Slurry Seal $3550 Before: 87.49 After: 90.04 | Preventive $9 Before: 89.2 After: 89.22 | Preventive $19 Before: 88.38 After: 88.4 | Preventive $30 Before: 87.56 After: 87.58 |
| Francisco Drive | Vida Dr. | Center Dr | Preventive $2988 Before: 63.96 After: 63.99 | Preventive $3389 Before: 63.01 After: 63.04 | Preventive $3816 Before: 62.05 After: 62.09 | Preventive $4261 Before: 61.1 After: 61.13 | Major Above Critical $66616 Before: 60.14 After: 100 | Do Nothing Before: 97 After: 97 | Do Nothing Before: 94 After: 94 |
| Frederick Dr. | Lincoln Cir. | North/West End | Do Nothing Before: 73.97 After: 73.97 | Preventive + (2) Surface Treatment - Slurry Seal $11786 Before: 73.26 After: 75.42 | Preventive $1092 Before: 74.7 After: 74.72 | Preventive $1224 Before: 74.01 After: 74.02 | Preventive $1365 Before: 73.31 After: 73.32 | Preventive $1512 Before: 72.61 After: 72.63 | Preventive + (2) Surface Treatment - Slurry Seal $13876 Before: 71.91 After: 74.07 |
| Gloria Circle | Laconia Dr. | East End | Preventive $22 Before: 86.87 After: 87.24 | Preventive $45 Before: 83.82 After: 84.16 | Preventive $70 Before: 80.73 After: 81.07 | Preventive $152 Before: 77.64 After: 77.98 | Preventive $256 Before: 74.54 After: 74.88 | Major Above Critical $13820 Before: 71.46 After: 100 | Do Nothing Before: 97 After: 97 |
| Hallsworth Circle | Kenwick Dr. | East End | Do Nothing Before: 94.99 After: 94.99 | Do Nothing Before: 94.66 After: 94.66 | Do Nothing Before: 94.34 After: 94.34 | Do Nothing Before: 94.02 After: 94.02 | Do Nothing Before: 93.69 After: 93.69 | Do Nothing Before: 93.37 After: 93.37 | Do Nothing Before: 93.05 After: 93.05 |
| Haninger Way | North End | Serrano Ave. | Preventive $11 Before: 87.97 After: 87.99 | Preventive $14 Before: 87.3 After: 87.32 | Preventive $19 Before: 86.63 After: 86.65 | Preventive $23 Before: 85.96 After: 85.97 | Preventive $28 Before: 85.28 After: 85.3 | Preventive $32 Before: 84.61 After: 84.63 | Major Above Critical $7451 Before: 83.94 After: 100 |
| Hastings Drive | Aberdeen Ln. | Lincoln St. | Do Nothing Before: 94.99 After: 94.99 | Do Nothing Before: 94.86 After: 94.86 | Do Nothing Before: 94.72 After: 94.72 | Do Nothing Before: 94.58 After: 94.58 | Do Nothing Before: 94.45 After: 94.45 | Do Nothing Before: 94.31 After: 94.31 | Do Nothing Before: 94.17 After: 94.17 |
| Hazel Circle | Valley Dr. | South End | Do Nothing Before: 88.98 After: 88.98 | Preventive $38 Before: 88.38 After: 88.4 | Preventive $54 Before: 87.8 After: 87.81 | Preventive + (2) Surface Treatment - Slurry Seal $7895 Before: 87.22 After: 89.01 | Preventive $41 Before: 88.41 After: 88.42 | Preventive $58 Before: 87.83 After: 87.84 | Preventive $76 Before: 87.25 After: 87.26 |
| Helena Circle | Fitschen Ranch Road | East End | Do Nothing Before: 87.88 After: 87.88 | Preventive $57 Before: 84.72 After: 85.03 | Preventive + (2) Surface Treatment - Slurry Seal $3544 Before: 81.87 After: 91.67 | Preventive $17 Before: 88.51 After: 88.82 | Preventive $51 Before: 85.65 After: 85.96 | Preventive $88 Before: 82.8 After: 83.11 | Preventive $128 Before: 79.95 After: 80.26 |
| Henderson Way | Mesa Dr. | Henderson Wy | Do Nothing Before: 94.99 After: 94.99 | Do Nothing Before: 94.84 After: 94.84 | Do Nothing Before: 94.69 After: 94.69 | Do Nothing Before: 94.54 After: 94.54 | Do Nothing Before: 94.39 After: 94.39 | Do Nothing Before: 94.24 After: 94.24 | Do Nothing Before: 94.09 After: 94.09 |

## CITY OF VILLA PARK
## LOCAL STREETS
## FUNDING PLAN TO MAINTAIN EXISTING CONDITIONS / DETAILED ANNUAL IMPROVEMENTS

| Street Name | From | To | FY 2016/17 | FY 2017/18 | FY 2018/19 | FY 2019/20 | FY 2020/21 | FY 2021/22 | FY 2022/23 |
|---|---|---|---|---|---|---|---|---|---|
| Henderson Way | Henderson Wy | Walker Ranch Cir CL | Do Nothing Before: 94.97 After: 94.97 | Do Nothing Before: 94.13 After: 94.13 | Do Nothing Before: 93.3 After: 93.3 | Do Nothing Before: 92.47 After: 92.47 | Do Nothing Before: 91.63 After: 91.63 | Do Nothing Before: 90.8 After: 90.8 | Preventive $1 Before: 89.96 After: 89.98 |
| Henderson Way | Walker Ranch Cir CL | Brewery Wy | Do Nothing Before: 94.97 After: 94.97 | Do Nothing Before: 94.13 After: 94.13 | Do Nothing Before: 93.3 After: 93.3 | Do Nothing Before: 92.47 After: 92.47 | Do Nothing Before: 91.63 After: 91.63 | Do Nothing Before: 90.8 After: 90.8 | Preventive $ Before: 89.96 After: 89.98 |
| Hidden Valey Drive | North end | Canyon Dr. | Preventive $3857 Before: 61.96 After: 61.99 | Preventive $4326 Before: 60.95 After: 60.99 | Stopgap $46067 Before: 59.95 After: 59.95 | Stopgap $57984 Before: 58.91 After: 58.91 | Stopgap $70574 Before: 57.87 After: 57.87 | Major Below Critical $81727 Before: 56.82 After: 100 | Do Nothing Before: 97 After: 97 |
| Hilcrest Ave. | Center Dr. | Lemon St. | Do Nothing Before: 82.96 After: 82.96 | Preventive $360 Before: 81.93 After: 81.96 | Preventive + (2) Surface Treatment - Slurry Seal $14674 Before: 80.93 After: 84.06 | Preventive $330 Before: 83.03 After: 83.06 | Preventive $389 Before: 82.03 After: 82.06 | Preventive $451 Before: 81.03 After: 81.07 | Preventive $516 Before: 80.03 After: 80.07 |
| HILCREST CR | Center Dr | End | Do Nothing Before: 76.99 After: 76.99 | Preventive $337 Before: 76.79 After: 76.79 | Preventive + (2) Surface Treatment - Slurry Seal $5078 Before: 76.6 After: 77.19 | Preventive $345 Before: 76.99 After: 76.99 | Preventive $369 Before: 76.79 After: 76.79 | Preventive $393 Before: 76.6 After: 76.6 | Preventive $418 Before: 76.4 After: 76.4 |
| Hunting Cir. | North End | Canyon Dr. | Do Nothing Before: 86.98 After: 86.98 | Preventive $98 Before: 86.4 After: 86.41 | Preventive $117 Before: 85.83 After: 85.85 | Preventive + (2) Surface Treatment - Slurry Seal $9079 Before: 85.27 After: 87.01 | Preventive $106 Before: 86.43 After: 86.44 | Preventive $127 Before: 85.86 After: 85.87 | Preventive $148 Before: 85.3 After: 85.31 |
| Huntington Circle | Prado Woods Dr. | East End | Do Nothing Before: 94.99 After: 94.99 | Do Nothing Before: 94.86 After: 94.86 | Do Nothing Before: 94.72 After: 94.72 | Do Nothing Before: 94.58 After: 94.58 | Do Nothing Before: 94.45 After: 94.45 | Do Nothing Before: 94.31 After: 94.31 | Do Nothing Before: 94.17 After: 94.17 |
| James Circle | North End | James Rd. | Preventive $2265 Before: 67.95 After: 68.01 | Preventive $2922 Before: 66.59 After: 66.65 | Preventive $3617 Before: 65.23 After: 65.3 | Preventive $4351 Before: 63.87 After: 63.94 | Major Above Critical $80077 Before: 62.51 After: 100 | Do Nothing Before: 97 After: 97 | Do Nothing Before: 94 After: 94 |
| James Road | Fleet Rd. | Center Rd. | Do Nothing Before: 72.95 After: 72.95 | Preventive + (2) Surface Treatment - Slurry Seal $13553 Before: 71.75 After: 75.41 | Preventive $1311 Before: 74.21 After: 74.25 | Preventive $1539 Before: 73.05 After: 73.1 | Preventive $1780 Before: 71.89 After: 71.94 | Preventive $2033 Before: 70.74 After: 70.78 | Preventive + (2) Surface Treatment - Slurry Seal $16303 Before: 69.58 After: 73.24 |
| James Road | Center Dr. | James Cir | Do Nothing Before: 75.96 After: 75.96 | Preventive $666 Before: 74.89 After: 74.93 | Preventive + (2) Surface Treatment - Slurry Seal $7768 Before: 73.86 After: 77.11 | Preventive $600 Before: 76.04 After: 76.08 | Preventive $717 Before: 75.01 After: 75.05 | Preventive $840 Before: 73.98 After: 74.02 | Preventive $969 Before: 72.95 After: 72.99 |

## CITY OF VILLA PARK
## LOCAL STREETS
## FUNDING PLAN TO MAINTAIN EXISTING CONDITIONS / DETAILED ANNUAL IMPROVEMENTS

| Street Name | From | To | FY 2016/17 | FY 2017/18 | FY 2018/19 | FY 2019/20 | FY 2020/21 | FY 2021/22 | FY 2022/23 |
|---|---|---|---|---|---|---|---|---|---|
| Janice Circle | Northeast End | Serrano Ave. | Do Nothing Before: 82.96 After: 82.96 | Preventive $325 Before: 81.93 After: 81.96 | Preventive + (2) Surface Treatment - Slurry Seal $13235 Before: 80.93 After: 84.06 | Preventive $298 Before: 83.03 After: 83.06 | Preventive $351 Before: 82.03 After: 82.06 | Preventive $406 Before: 81.03 After: 81.07 | Preventive $465 Before: 80.03 After: 80.07 |
| Jerome Street | Edgewood Ave. | South End | Do Nothing Before: 80.97 After: 80.97 | Preventive $129 Before: 80.09 After: 80.11 | Preventive + (2) Surface Treatment - Slurry Seal $4319 Before: 79.22 After: 81.91 | Preventive $123 Before: 81.03 After: 81.05 | Preventive $140 Before: 80.16 After: 80.19 | Preventive $187 Before: 79.3 After: 79.33 | Preventive $244 Before: 78.44 After: 78.47 |
| Jocotal Avenue | Center Dr. | Lemon St. | Do Nothing Before: 94.99 After: 94.99 | Do Nothing Before: 94.86 After: 94.86 | Do Nothing Before: 94.72 After: 94.72 | Do Nothing Before: 94.58 After: 94.58 | Do Nothing Before: 94.45 After: 94.45 | Do Nothing Before: 94.31 After: 94.31 | Do Nothing Before: 94.17 After: 94.17 |
| Jocotal Avenue | Lemon St. | East end | Do Nothing Before: 92.99 After: 92.99 | Do Nothing Before: 92.7 After: 92.7 | Do Nothing Before: 92.42 After: 92.42 | Do Nothing Before: 92.13 After: 92.13 | Do Nothing Before: 91.84 After: 91.84 | Do Nothing Before: 91.56 After: 91.56 | Do Nothing Before: 91.27 After: 91.27 |
| Joshua Tree Circle | West End | Smoketree Ln. | Do Nothing Before: 94.99 After: 94.99 | Do Nothing Before: 94.86 After: 94.86 | Do Nothing Before: 94.72 After: 94.72 | Do Nothing Before: 94.58 After: 94.58 | Do Nothing Before: 94.45 After: 94.45 | Do Nothing Before: 94.31 After: 94.31 | Do Nothing Before: 94.17 After: 94.17 |
| Katawpa Circle | North End | Mesa Dr. | Do Nothing Before: 93.98 After: 93.98 | Do Nothing Before: 93.48 After: 93.48 | Do Nothing Before: 92.97 After: 92.97 | Do Nothing Before: 92.47 After: 92.47 | Do Nothing Before: 91.96 After: 91.96 | Do Nothing Before: 91.46 After: 91.46 | Do Nothing Before: 90.95 After: 90.95 |
| Kenwick Drive | Villa Park Rd. | Dorchester Cir. | Do Nothing Before: 90.98 After: 90.98 | Do Nothing Before: 90.4 After: 90.4 | Preventive $3 Before: 89.82 After: 89.83 | Preventive + (2) Surface Treatment - Slurry Seal $6112 Before: 89.25 After: 91 | Do Nothing Before: 90.42 After: 90.42 | Preventive $3 Before: 89.84 After: 89.85 | Preventive $16 Before: 89.27 After: 89.28 |
| Knuth Circle | North End | Santiago | Do Nothing Before: 79.97 After: 79.97 | Preventive $240 Before: 79.08 After: 79.1 | Preventive $309 Before: 78.21 After: 78.23 | Preventive $383 Before: 77.34 After: 77.37 | Preventive $461 Before: 76.48 After: 76.5 | Preventive $543 Before: 75.61 After: 75.64 | Preventive $629 Before: 74.75 After: 74.77 |
| Laconia Drive | Rosanne Cir. | Fernando Cirl | Do Nothing Before: 93.96 After: 93.96 | Do Nothing Before: 92.96 After: 92.96 | Do Nothing Before: 91.96 After: 91.96 | Do Nothing Before: 90.96 After: 90.96 | Preventive $2 Before: 89.96 After: 89.99 | Preventive $60 Before: 88.99 After: 89.02 | Preventive $122 Before: 88.02 After: 88.05 |
| Larson Circle | North End | Taft Ave. | Do Nothing Before: 90.98 After: 90.98 | Do Nothing Before: 90.4 After: 90.4 | Preventive $2 Before: 89.82 After: 89.83 | Preventive + (2) Surface Treatment - Slurry Seal $3842 Before: 89.25 After: 91 | Do Nothing Before: 90.42 After: 90.42 | Preventive $2 Before: 89.84 After: 89.85 | Preventive $10 Before: 89.27 After: 89.28 |

## CITY OF VILLA PARK
## LOCAL STREETS
## FUNDING PLAN TO MAINTAIN EXISTING CONDITIONS / DETAILED ANNUAL IMPROVEMENTS

| Street Name | From | To | FY 2016/17 | FY 2017/18 | FY 2018/19 | FY 2019/20 | FY 2020/21 | FY 2021/22 | FY 2022/23 |
|---|---|---|---|---|---|---|---|---|---|
| Leatrice Drive | Ridgeview Rd. | Taft Ave. | Do Nothing Before: 79.82 After: 79.82 | Preventive $181 Before: 79.27 After: 79.28 | Preventive + (2) Surface Treatment - Slurry Seal $4691 Before: 78.72 After: 80.4 | Preventive $158 Before: 79.84 After: 79.85 | Preventive $196 Before: 79.3 After: 79.31 | Preventive $236 Before: 78.76 After: 78.76 | Preventive $279 Before: 78.21 After: 78.22 |
| Leatrice Drive | Ridgview Rd. | Taft Ave. | Preventive $573 Before: 71.97 After: 71.99 | Preventive $632 Before: 71.22 After: 71.24 | Preventive $694 Before: 70.47 After: 70.49 | Preventive $803 Before: 69.73 After: 69.74 | Preventive $1002 Before: 68.97 After: 68.99 | Major Above Critical $30521 Before: 68.23 After: 100 | Do Nothing Before: 97 After: 97 |
| Leigh Circle | Ridgeview Cir. | North End | Major Below Critical $37679 Before: 49.95 After: 100 | Do Nothing Before: 97 After: 97 | Do Nothing Before: 94 After: 94 | Do Nothing Before: 91.01 After: 91.01 | Preventive $22 Before: 88 After: 88.27 | Preventive $54 Before: 85.27 After: 85.54 | Preventive $88 Before: 82.55 After: 82.82 |
| Lemon St. | Valley Dr. | Mesa Dr CL | Do Nothing Before: 93.94 After: 93.94 | Do Nothing Before: 92.36 After: 92.36 | Do Nothing Before: 90.78 After: 90.78 | Preventive + (2) Surface Treatment - Slurry Seal $9509 Before: 89.2 After: 94.02 | Do Nothing Before: 92.44 After: 92.44 | Do Nothing Before: 90.85 After: 90.85 | Preventive $25 Before: 89.27 After: 89.36 |
| Lemon St. | Mesa Dr. CL | Robin Way | Do Nothing Before: 89.99 After: 89.99 | Preventive $11 Before: 89.72 After: 89.72 | Preventive $22 Before: 89.44 After: 89.45 | Preventive + (2) Surface Treatment - Slurry Seal $12771 Before: 89.17 After: 90 | Preventive $12 Before: 89.72 After: 89.73 | Preventive $24 Before: 89.45 After: 89.45 | Preventive $37 Before: 89.18 After: 89.18 |
| Lemon St. | Robin Way | Serrano Ave. | Preventive $49 Before: 87.99 After: 87.99 | Preventive $60 Before: 87.63 After: 87.63 | Preventive $71 Before: 87.27 After: 87.28 | Preventive $83 Before: 86.92 After: 86.92 | Preventive $95 Before: 86.56 After: 86.56 | Preventive $108 Before: 86.2 After: 86.21 | Preventive $121 Before: 85.85 After: 85.85 |
| Lemon St. | Serrano Ave. | Taft Ave. | Do Nothing Before: 82.9 After: 82.9 | Preventive $315 Before: 80.2 After: 80.42 | Preventive + (2) Surface Treatment - Slurry Seal $10892 Before: 77.73 After: 86.04 | Preventive $227 Before: 83.35 After: 83.57 | Preventive $321 Before: 80.86 After: 81.09 | Preventive $594 Before: 78.39 After: 78.61 | Preventive $982 Before: 75.91 After: 76.13 |
| Lemon St. | Taft Ave. | Santiago Blvd. | Do Nothing Before: 83.9 After: 83.9 | Preventive $490 Before: 81.36 After: 81.57 | Preventive + (2) Surface Treatment - Slurry Seal $18941 Before: 79.03 After: 86.86 | Preventive $342 Before: 84.32 After: 84.53 | Preventive $497 Before: 81.99 After: 82.2 | Preventive $726 Before: 79.66 After: 79.87 | Preventive $1361 Before: 77.33 After: 77.54 |
| Lemon St. | Santiago Blvd. | Villa Park Rd. | Do Nothing Before: 93.96 After: 93.96 | Do Nothing Before: 93.01 After: 93.01 | Do Nothing Before: 92.06 After: 92.06 | (2) Surface Treatment - Slurry Seal $19054 Before: 91.11 After: 93.96 | Do Nothing Before: 93.01 After: 93.01 | Do Nothing Before: 92.06 After: 92.06 | Do Nothing Before: 91.1 After: 91.1 |
| Lincoln Circle | Center Dr. | East End | Do Nothing Before: 92.99 After: 92.99 | Do Nothing Before: 92.8 After: 92.8 | Do Nothing Before: 92.61 After: 92.61 | Do Nothing Before: 92.42 After: 92.42 | Do Nothing Before: 92.22 After: 92.22 | Do Nothing Before: 92.03 After: 92.03 | Do Nothing Before: 91.84 After: 91.84 |

## CITY OF VILLA PARK
## LOCAL STREETS
## FUNDING PLAN TO MAINTAIN EXISTING CONDITIONS / DETAILED ANNUAL IMPROVEMENTS

| Street Name | From | To | FY 2016/17 | FY 2017/18 | FY 2018/19 | FY 2019/20 | FY 2020/21 | FY 2021/22 | FY 2022/23 |
|---|---|---|---|---|---|---|---|---|---|
| Lincoln Street | Fitschen Ranch Road | Fredrick Drive CL | Do Nothing Before: 80.97 After: 80.97 | Preventive + (2) Surface Treatment - Slurry Seal $13640 Before: 80.12 After: 82.69 | Preventive $358 Before: 81.84 After: 81.86 | Preventive $406 Before: 81.02 After: 81.04 | Preventive $457 Before: 80.19 After: 80.22 | Preventive $601 Before: 79.37 After: 79.39 | Preventive + (2) Surface Treatment - Slurry Seal $16105 Before: 78.55 After: 81.11 |
| Lincoln Street | Fredrick Dr. CL | Center Dr. | Do Nothing Before: 85.99 After: 85.99 | Preventive + (2) Surface Treatment - Slurry Seal $16496 Before: 85.6 After: 86.76 | Preventive $195 Before: 86.38 After: 86.38 | Preventive $222 Before: 86 After: 86 | Preventive $251 Before: 85.62 After: 85.62 | Preventive $281 Before: 85.24 After: 85.24 | Preventive + (2) Surface Treatment - Slurry Seal $19168 Before: 84.86 After: 86.01 |
| Little John Way | Robin Hood Cir. | Sherwood Cir. | Do Nothing Before: 82.98 After: 82.98 | Preventive + (2) Surface Treatment - Slurry Seal $2699 Before: 82.33 After: 84.28 | Preventive $56 Before: 83.63 After: 83.65 | Preventive $63 Before: 83.01 After: 83.02 | Preventive $71 Before: 82.37 After: 82.39 | Preventive $79 Before: 81.74 After: 81.76 | Preventive + (2) Surface Treatment - Slurry Seal $3141 Before: 81.11 After: 83.06 |
| Locust Avenue | 125' to W City Boundary | Laconia Dr. | Do Nothing Before: 73.97 After: 73.97 | Preventive + (2) Surface Treatment - Slurry Seal $1429 Before: 73.26 After: 75.42 | Preventive $132 Before: 74.7 After: 74.72 | Preventive $148 Before: 74.01 After: 74.02 | Preventive $166 Before: 73.31 After: 73.32 | Preventive $183 Before: 72.61 After: 72.63 | Preventive + (2) Surface Treatment - Slurry Seal $1683 Before: 71.91 After: 74.07 |
| Loma Street | Cerro Villa Dr. | 150; N/o El Moro Wy. | Major Below Critical $56019 Before: 49.91 After: 100 | Do Nothing Before: 97 After: 97 | Do Nothing Before: 94 After: 94 | Do Nothing Before: 91.01 After: 91.01 | Preventive $33 Before: 88 After: 88.27 | Preventive $81 Before: 85.27 After: 85.54 | Preventive $131 Before: 82.55 After: 82.82 |
| Loma Street | 150' N/o El Moro Way | Valley Dr | Preventive $416 Before: 76.96 After: 77 | Preventive $509 Before: 75.93 After: 75.96 | Preventive $607 Before: 74.89 After: 74.93 | Preventive $710 Before: 73.86 After: 73.9 | Preventive $819 Before: 72.82 After: 72.86 | Preventive $933 Before: 71.79 After: 71.83 | Preventive $1054 Before: 70.76 After: 70.8 |
| Loma Street | Valley Dr. | Canyon Cir. | Do Nothing Before: 66.95 After: 66.95 | Preventive + (2) Surface Treatment - Slurry Seal $6274 Before: 65.75 After: 69.41 | Preventive $1172 Before: 68.21 After: 68.25 | Preventive $1480 Before: 67.05 After: 67.1 | Preventive $1806 Before: 65.89 After: 65.94 | Preventive $2148 Before: 64.74 After: 64.79 | Preventive + (2) Surface Treatment - Slurry Seal $7832 Before: 63.58 After: 67.24 |
| Loma Street | Mesa Dr. | Cannon St. | Preventive $87 Before: 83.98 After: 83.99 | Preventive $96 Before: 83.55 After: 83.56 | Preventive $105 Before: 83.12 After: 83.12 | Preventive $115 Before: 82.69 After: 82.69 | Preventive $126 Before: 82.25 After: 82.26 | Preventive $136 Before: 81.82 After: 81.83 | Preventive $148 Before: 81.39 After: 81.39 |
| Ludwig St. | North end | Taft Ave. | Do Nothing Before: 84.97 After: 84.97 | Preventive $140 Before: 84.11 After: 84.13 | Preventive + (2) Surface Treatment - Slurry Seal $7762 Before: 83.28 After: 85.87 | Preventive $126 Before: 85.02 After: 85.04 | Preventive $151 Before: 84.18 After: 84.2 | Preventive $178 Before: 83.34 After: 83.37 | Preventive $207 Before: 82.51 After: 82.53 |
| Ludwig St. | Taft Ave | Santiago Blvd. | Do Nothing Before: 91.99 After: 91.99 | Do Nothing Before: 91.77 After: 91.77 | Do Nothing Before: 91.55 After: 91.55 | (2) Surface Treatment - Slurry Seal $15243 Before: 91.33 After: 91.99 | Do Nothing Before: 91.77 After: 91.77 | Do Nothing Before: 91.55 After: 91.55 | Do Nothing Before: 91.33 After: 91.33 |

## CITY OF VILLA PARK
## LOCAL STREETS
## FUNDING PLAN TO MAINTAIN EXISTING CONDITIONS / DETAILED ANNUAL IMPROVEMENTS

| Street Name | From | To | FY 2016/17 | FY 2017/18 | FY 2018/19 | FY 2019/20 | FY 2020/21 | FY 2021/22 | FY 2022/23 |
|---|---|---|---|---|---|---|---|---|---|
| Marion Way | Carmel Dr. | Ballet Dr. | Do Nothing Before: 75.97 After: 75.97 | Preventive $251 Before: 75.32 After: 75.33 | Preventive $282 Before: 74.67 After: 74.69 | Preventive $315 Before: 74.03 After: 74.04 | Preventive $349 Before: 73.39 After: 73.4 | Preventive $385 Before: 72.74 After: 72.76 | Preventive $422 Before: 72.1 After: 72.11 |
| Mariposa Drive | Lemon St. | Flintridge Dr. | Do Nothing Before: 88.99 After: 88.99 | Preventive $16 Before: 88.69 After: 88.69 | Preventive $20 Before: 88.39 After: 88.39 | Preventive + (2) Surface Treatment - Slurry Seal $3937 Before: 88.09 After: 89 | Preventive $17 Before: 88.7 After: 88.7 | Preventive $21 Before: 88.4 After: 88.4 | Preventive $26 Before: 88.1 After: 88.1 |
| Mark Circle | Nichols Ave. | East End | Do Nothing Before: 93.96 After: 93.96 | Do Nothing Before: 92.96 After: 92.96 | Do Nothing Before: 91.96 After: 91.96 | Do Nothing Before: 90.96 After: 90.96 | Preventive $1 Before: 89.96 After: 89.99 | Preventive $22 Before: 88.99 After: 89.02 | Preventive $44 Before: 88.02 After: 88.05 |
| Martinique Court | Mesa Dr. | East End | Do Nothing Before: 93.99 After: 93.99 | Do Nothing Before: 93.83 After: 93.83 | Do Nothing Before: 93.66 After: 93.66 | Do Nothing Before: 93.5 After: 93.5 | Do Nothing Before: 93.34 After: 93.34 | Do Nothing Before: 93.17 After: 93.17 | Do Nothing Before: 93.01 After: 93.01 |
| Mary Circle | North End | Pamela Pl | Do Nothing Before: 76.77 After: 76.77 | Preventive + (2) Surface Treatment - Slurry Seal $3136 Before: 70.71 After: 89.9 | Preventive $56 Before: 83.84 After: 84.83 | Preventive $139 Before: 78.77 After: 79.77 | Preventive $338 Before: 73.69 After: 74.69 | Preventive $697 Before: 68.63 After: 69.62 | Preventive + (2) Surface Treatment - Slurry Seal $4648 Before: 63.56 After: 82.76 |
| Mendocino Circle | West End | Flintridge Dr. | Do Nothing Before: 92.99 After: 92.99 | Do Nothing Before: 92.8 After: 92.8 | Do Nothing Before: 92.61 After: 92.61 | (2) Surface Treatment - Slurry Seal $2701 Before: 92.42 After: 92.99 | Do Nothing Before: 92.8 After: 92.8 | Do Nothing Before: 92.61 After: 92.61 | Do Nothing Before: 92.42 After: 92.42 |
| Mesa Dr. | Canyon Dr. | End | Do Nothing Before: 92.99 After: 92.99 | Do Nothing Before: 92.8 After: 92.8 | Do Nothing Before: 92.61 After: 92.61 | (2) Surface Treatment - Slurry Seal $5673 Before: 92.42 After: 92.99 | Do Nothing Before: 92.8 After: 92.8 | Do Nothing Before: 92.61 After: 92.61 | Do Nothing Before: 92.42 After: 92.42 |
| Mesa Dr. | Canyon Dr. CL | Valley Dr. | Do Nothing Before: 90.99 After: 90.99 | Do Nothing Before: 90.74 After: 90.74 | Do Nothing Before: 90.49 After: 90.49 | (2) Surface Treatment - Slurry Seal $5945 Before: 90.25 After: 90.99 | Do Nothing Before: 90.74 After: 90.74 | Do Nothing Before: 90.49 After: 90.49 | Do Nothing Before: 90.25 After: 90.25 |
| Mesa Dr. | 1050' NE/o Villa Isle Dr CL | Canyon Dr CL | Do Nothing Before: 83.96 After: 83.96 | Preventive + (2) Surface Treatment - Slurry Seal $12342 Before: 82.99 After: 85.94 | Preventive $202 Before: 84.97 After: 85 | Preventive $247 Before: 84.03 After: 84.05 | Preventive $294 Before: 83.08 After: 83.11 | Preventive $344 Before: 82.14 After: 82.17 | Preventive + (2) Surface Treatment - Slurry Seal $14389 Before: 81.2 After: 84.14 |
| Mesa Dr. | Lemon St. | 1225' E/o Lemon St. | Do Nothing Before: 92.99 After: 92.99 | (2) Surface Treatment - Slurry Seal $14472 Before: 92.8 After: 93.38 | Do Nothing Before: 93.19 After: 93.19 | Do Nothing Before: 92.99 After: 92.99 | Do Nothing Before: 92.8 After: 92.8 | Do Nothing Before: 92.61 After: 92.61 | (2) Surface Treatment - Slurry Seal $16777 Before: 92.42 After: 92.99 |

## CITY OF VILLA PARK
## LOCAL STREETS
## FUNDING PLAN TO MAINTAIN EXISTING CONDITIONS / DETAILED ANNUAL IMPROVEMENTS

| Street Name | From | To | FY 2016/17 | FY 2017/18 | FY 2018/19 | FY 2019/20 | FY 2020/21 | FY 2021/22 | FY 2022/23 |
|---|---|---|---|---|---|---|---|---|---|
| Mesa Dr. | 1225' E/o Lemon St. | Canyon Crest Dr. CL | Do Nothing Before: 81.93 After: 81.93 | Preventive + (2) Surface Treatment - Slurry Seal $10296 Before: 80.11 After: 85.68 | Preventive $204 Before: 83.86 After: 83.96 | Preventive $268 Before: 82.14 After: 82.25 | Preventive $337 Before: 80.42 After: 80.53 | Preventive $549 Before: 78.71 After: 78.81 | Preventive + (2) Surface Treatment - Slurry Seal $12390 Before: 76.99 After: 82.56 |
| Mesa Dr. | Canyon Crest Dr. CL | Nathan Cir. CL | Do Nothing Before: 72.9 After: 72.9 | Preventive $923 Before: 70.16 After: 70.39 | Preventive $1639 Before: 67.66 After: 67.88 | Preventive $2435 Before: 65.15 After: 65.37 | Preventive $3277 Before: 62.64 After: 62.86 | Preventive $4167 Before: 60.13 After: 60.35 | Stopgap $62324 Before: 57.62 After: 57.62 |
| Mesa Dr. | Nathan Cir. CL | Crestview Cir | Do Nothing Before: 77.91 After: 77.91 | Preventive $598 Before: 75.69 After: 75.85 | Preventive $804 Before: 73.62 After: 73.78 | Preventive $1021 Before: 71.55 After: 71.71 | Preventive $1387 Before: 69.48 After: 69.64 | Preventive $2197 Before: 67.41 After: 67.57 | Preventive $3049 Before: 65.35 After: 65.51 |
| Mesa Dr. | Mesa Dr. | Villa Isle Dr. CL | Stopgap $31412 Before: 58.94 After: 58.94 | Stopgap $40821 Before: 57.45 After: 57.45 | Major Below Critical $45735 Before: 55.96 After: 100 | Do Nothing Before: 97 After: 97 | Do Nothing Before: 94 After: 94 | Do Nothing Before: 91 After: 91 | Preventive $32 Before: 88 After: 88.27 |
| Mesa Dr. | Villa Isle Dr CL | 950; NE/o Villa Isle Dr. CL | Do Nothing Before: 60.91 After: 60.91 | Stopgap $48898 Before: 58.54 After: 58.54 | Major Below Critical $64160 Before: 56.17 After: 100 | Do Nothing Before: 97 After: 97 | Do Nothing Before: 94 After: 94 | Do Nothing Before: 91 After: 91 | Preventive $45 Before: 88 After: 88.27 |
| Miller Circle | Lincoln Cir. | North End | Do Nothing Before: 93.98 After: 93.98 | Do Nothing Before: 93.48 After: 93.48 | Do Nothing Before: 92.98 After: 92.98 | (2) Surface Treatment - Slurry Seal $5305 Before: 92.47 After: 93.98 | Do Nothing Before: 93.48 After: 93.48 | Do Nothing Before: 92.97 After: 92.97 | Do Nothing Before: 92.47 After: 92.47 |
| Montana Ave. | Vida Dr. | East End | Major Below Critical $79248 Before: 52.95 After: 100 | Do Nothing Before: 97 After: 97 | Do Nothing Before: 94 After: 94 | Do Nothing Before: 91.01 After: 91.01 | Preventive $51 Before: 88 After: 88.27 | Preventive $124 Before: 85.27 After: 85.54 | Preventive $201 Before: 82.55 After: 82.82 |
| Monte Vista Circle | North End | Ramas St. | Preventive $58 Before: 83.98 After: 83.99 | Preventive $64 Before: 83.55 After: 83.56 | Preventive $70 Before: 83.12 After: 83.12 | Preventive $77 Before: 82.69 After: 82.69 | Preventive $84 Before: 82.25 After: 82.26 | Preventive $91 Before: 81.82 After: 81.83 | Preventive $99 Before: 81.39 After: 81.39 |
| Morrow Circle | Villa Park Rd. | West/East End | Do Nothing Before: 93.98 After: 93.98 | Do Nothing Before: 93.43 After: 93.43 | Do Nothing Before: 92.88 After: 92.88 | (2) Surface Treatment - Slurry Seal $6829 Before: 92.33 After: 93.98 | Do Nothing Before: 93.43 After: 93.43 | Do Nothing Before: 92.88 After: 92.88 | Do Nothing Before: 92.33 After: 92.33 |
| Mountain View Circle | West End | Featherhill Dr. | Preventive $542 Before: 66.71 After: 66.84 | Preventive $718 Before: 64.82 After: 64.96 | Preventive $903 Before: 62.94 After: 63.07 | Major Above Critical $16042 Before: 61.06 After: 100 | Do Nothing Before: 96.99 After: 96.99 | Do Nothing Before: 94 After: 94 | Do Nothing Before: 91 After: 91 |
| Nathan Circle | Mesa Dr. | South End | Do Nothing Before: 94.99 After: 94.99 | Do Nothing Before: 94.86 After: 94.86 | Do Nothing Before: 94.72 After: 94.72 | Do Nothing Before: 94.58 After: 94.58 | Do Nothing Before: 94.45 After: 94.45 | Do Nothing Before: 94.31 After: 94.31 | Do Nothing Before: 94.17 After: 94.17 |

## CITY OF VILLA PARK
## LOCAL STREETS
## FUNDING PLAN TO MAINTAIN EXISTING CONDITIONS / DETAILED ANNUAL IMPROVEMENTS

| Street Name | From | To | FY 2016/17 | FY 2017/18 | FY 2018/19 | FY 2019/20 | FY 2020/21 | FY 2021/22 | FY 2022/23 |
|---|---|---|---|---|---|---|---|---|---|
| Nicholas Avenue | Serrano Ave. | Serrano Ave. (cont) | Do Nothing Before: 90.96 After: 90.96 | Preventive $3 Before: 89.88 After: 89.92 | Preventive $31 Before: 88.84 After: 88.88 | Preventive + (2) Surface Treatment - Slurry Seal $8669 Before: 87.8 After: 91.08 | Do Nothing Before: 90 After: 90 | Preventive $32 Before: 88.92 After: 88.96 | Preventive $64 Before: 87.88 After: 87.92 |
| Nicholas Avenue | Serrano Ave (cont.) | Taft Ave. | Do Nothing Before: 84.97 After: 84.97 | Preventive $110 Before: 84.16 After: 84.18 | Preventive + (2) Surface Treatment - Slurry Seal $6161 Before: 83.37 After: 85.82 | Preventive $100 Before: 85.01 After: 85.03 | Preventive $119 Before: 84.21 After: 84.23 | Preventive $140 Before: 83.42 After: 83.44 | Preventive $161 Before: 82.63 After: 82.65 |
| Oakfield Dr. | Smokewood Dr. | East End | Do Nothing Before: 94.99 After: 94.99 | Do Nothing Before: 94.66 After: 94.66 | Do Nothing Before: 94.34 After: 94.34 | Do Nothing Before: 94.02 After: 94.02 | Do Nothing Before: 93.69 After: 93.69 | Do Nothing Before: 93.37 After: 93.37 | Do Nothing Before: 93.05 After: 93.05 |
| Oakwood Circle | Serrano Ave. | South End | Do Nothing Before: 74.95 After: 74.95 | Preventive $680 Before: 73.52 After: 73.59 | Preventive + (2) Surface Treatment - Slurry Seal $6850 Before: 72.15 After: 76.52 | Preventive $595 Before: 75.09 After: 75.16 | Preventive $726 Before: 73.72 After: 73.79 | Preventive $864 Before: 72.36 After: 72.43 | Preventive $1009 Before: 71 After: 71.06 |
| Old Lamplighter Circle | West End | Old Lamplighter Ln. | Do Nothing Before: 77.98 After: 77.98 | Preventive $255 Before: 77.38 After: 77.39 | Preventive + (2) Surface Treatment - Slurry Seal $4264 Before: 76.79 After: 78.6 | Preventive $237 Before: 78 After: 78.01 | Preventive $277 Before: 77.41 After: 77.42 | Preventive $318 Before: 76.82 After: 76.83 | Preventive $362 Before: 76.22 After: 76.24 |
| Old Lamplighter Lane | Santiago Blvd. | South End | Preventive $815 Before: 69.97 After: 69.99 | Preventive $1039 Before: 69.17 After: 69.19 | Preventive $1276 Before: 68.37 After: 68.39 | Preventive $1526 Before: 67.57 After: 67.59 | Preventive $1790 Before: 66.77 After: 66.79 | Major Above Critical $40686 Before: 65.97 After: 100 | Do Nothing Before: 97 After: 97 |
| Old Ranch Circle | North End | Santiago Blvd. | Do Nothing Before: 92.88 After: 92.88 | Preventive $2 Before: 89.88 After: 89.91 | Preventive $56 Before: 86.91 After: 86.93 | Preventive $113 Before: 83.93 After: 83.96 | Preventive $173 Before: 80.95 After: 80.98 | Preventive $357 Before: 77.98 After: 78 | Preventive $610 Before: 75.01 After: 75.03 |
| Orangegrove Circle | Lincoln Cir. | North End | Do Nothing Before: 94.98 After: 94.98 | Do Nothing Before: 94.56 After: 94.56 | Do Nothing Before: 94.14 After: 94.14 | Do Nothing Before: 93.72 After: 93.72 | Do Nothing Before: 93.3 After: 93.3 | Do Nothing Before: 92.88 After: 92.88 | Do Nothing Before: 92.46 After: 92.46 |
| Orchard Lane | Lemon St. | South End | Do Nothing Before: 76.98 After: 76.98 | Preventive $319 Before: 76.35 After: 76.36 | Preventive + (2) Surface Treatment - Slurry Seal $4506 Before: 75.73 After: 77.64 | Preventive $302 Before: 77.01 After: 77.02 | Preventive $347 Before: 76.39 After: 76.4 | Preventive $393 Before: 75.77 After: 75.78 | Preventive $442 Before: 75.15 After: 75.16 |
| Pamela Place | Florence Cir. | Center Dr. | Do Nothing Before: 84.85 After: 84.85 | Preventive $356 Before: 80.9 After: 81.38 | Preventive + (2) Surface Treatment - Slurry Seal $13297 Before: 77.43 After: 89.79 | Preventive $172 Before: 85.84 After: 86.32 | Preventive $326 Before: 82.36 After: 82.85 | Preventive $635 Before: 78.89 After: 79.38 | Preventive $1281 Before: 75.43 After: 75.92 |

## CITY OF VILLA PARK
## LOCAL STREETS
## FUNDING PLAN TO MAINTAIN EXISTING CONDITIONS / DETAILED ANNUAL IMPROVEMENTS

| Street Name | From | To | FY 2016/17 | FY 2017/18 | FY 2018/19 | FY 2019/20 | FY 2020/21 | FY 2021/22 | FY 2022/23 |
|---|---|---|---|---|---|---|---|---|---|
| Parker Circle | Larson Cir. | East End | Do Nothing Before: 78.95 After: 78.95 | Preventive $172 Before: 77.59 After: 77.65 | Preventive + (2) Surface Treatment - Slurry Seal $3019 Before: 76.29 After: 80.43 | Preventive $127 Before: 79.08 After: 79.14 | Preventive $181 Before: 77.78 After: 77.83 | Preventive $237 Before: 76.48 After: 76.54 | Preventive $297 Before: 75.18 After: 75.24 |
| Park Villa Circle | Park Villa Place | North End | Do Nothing Before: 82.97 After: 82.97 | Preventive $92 Before: 82.25 After: 82.26 | Preventive + (2) Surface Treatment - Slurry Seal $3902 Before: 81.54 After: 83.73 | Preventive $88 Before: 83 After: 83.02 | Preventive $100 Before: 82.29 After: 82.31 | Preventive $113 Before: 81.58 After: 81.6 | Preventive $126 Before: 80.87 After: 80.89 |
| Park Villa Lane | Villa Park Rd. | Park Villa Pl | Do Nothing Before: 79.97 After: 79.97 | Preventive $212 Before: 79.12 After: 79.14 | Preventive + (2) Surface Treatment - Slurry Seal $5270 Before: 78.29 After: 80.87 | Preventive $166 Before: 80.02 After: 80.04 | Preventive $226 Before: 79.19 After: 79.21 | Preventive $292 Before: 78.36 After: 78.38 | Preventive $361 Before: 77.53 After: 77.55 |
| Park Villa Place | Park Villa Lane | Park Villa Cir. | Stopgap $20674 Before: 58.93 After: 58.93 | Major Below Critical $28053 Before: 57.19 After: 100 | Do Nothing Before: 97 After: 97 | Do Nothing Before: 94 After: 94 | Do Nothing Before: 91 After: 91 | Preventive $20 Before: 88 After: 88.27 | Preventive $50 Before: 85.27 After: 85.54 |
| Patrician Drive | Ballet Dr. | 146' E/o Ballet Dr. | Do Nothing Before: 94.99 After: 94.99 | Do Nothing Before: 94.86 After: 94.86 | Do Nothing Before: 94.72 After: 94.72 | Do Nothing Before: 94.58 After: 94.58 | Do Nothing Before: 94.45 After: 94.45 | Do Nothing Before: 94.31 After: 94.31 | Do Nothing Before: 94.17 After: 94.17 |
| Patrician Drive | 146' E/o Ballet Dr. | Camden Cir. CL | Do Nothing Before: 92.99 After: 92.99 | Do Nothing Before: 92.8 After: 92.8 | Do Nothing Before: 92.61 After: 92.61 | Do Nothing Before: 92.42 After: 92.42 | Do Nothing Before: 92.22 After: 92.22 | Do Nothing Before: 92.03 After: 92.03 | Do Nothing Before: 91.84 After: 91.84 |
| Patrician Drive | Camden Cir. CL | Santiago Blvd. | Do Nothing Before: 94.99 After: 94.99 | Do Nothing Before: 94.86 After: 94.86 | Do Nothing Before: 94.72 After: 94.72 | Do Nothing Before: 94.58 After: 94.58 | Do Nothing Before: 94.45 After: 94.45 | Do Nothing Before: 94.31 After: 94.31 | Do Nothing Before: 94.17 After: 94.17 |
| Patrick Drive | Bishop Cir. | Camden Cir. | Do Nothing Before: 94.97 After: 94.97 | Do Nothing Before: 94.13 After: 94.13 | Do Nothing Before: 93.3 After: 93.3 | Do Nothing Before: 92.47 After: 92.47 | Do Nothing Before: 91.63 After: 91.63 | Do Nothing Before: 90.8 After: 90.8 | Preventive $ Before: 89.96 After: 89.98 |
| Peppertree Drive | Ramas St. | Smoketree Ln. | Do Nothing Before: 94.99 After: 94.99 | Do Nothing Before: 94.86 After: 94.86 | Do Nothing Before: 94.72 After: 94.72 | Do Nothing Before: 94.58 After: 94.58 | Do Nothing Before: 94.45 After: 94.45 | Do Nothing Before: 94.31 After: 94.31 | Do Nothing Before: 94.17 After: 94.17 |
| Phelan Dr. | Windsor Dr. | South End | Do Nothing Before: 93.99 After: 93.99 | Do Nothing Before: 93.83 After: 93.83 | Do Nothing Before: 93.66 After: 93.66 | Do Nothing Before: 93.5 After: 93.5 | Do Nothing Before: 93.34 After: 93.34 | Do Nothing Before: 93.17 After: 93.17 | Do Nothing Before: 93.01 After: 93.01 |
| Portsmouth Cir. | Fitschen Rd. | East End | Do Nothing Before: 87.88 After: 87.88 | Preventive $67 Before: 84.72 After: 85.03 | Preventive + (2) Surface Treatment - Slurry Seal $4134 Before: 81.87 After: 91.67 | Preventive $20 Before: 88.51 After: 88.82 | Preventive $60 Before: 85.65 After: 85.96 | Preventive $102 Before: 82.8 After: 83.11 | Preventive $149 Before: 79.95 After: 80.26 |

## CITY OF VILLA PARK
## LOCAL STREETS
## FUNDING PLAN TO MAINTAIN EXISTING CONDITIONS / DETAILED ANNUAL IMPROVEMENTS

| Street Name | From | To | FY 2016/17 | FY 2017/18 | FY 2018/19 | FY 2019/20 | FY 2020/21 | FY 2021/22 | FY 2022/23 |
|---|---|---|---|---|---|---|---|---|---|
| Potter Circle | Lincoln Cir. | North End | Do Nothing Before: 73.97 After: 73.97 | Preventive + (2) Surface Treatment - Slurry Seal $6379 Before: 73.26 After: 75.42 | Preventive $591 Before: 74.7 After: 74.72 | Preventive $663 Before: 74.01 After: 74.02 | Preventive $739 Before: 73.31 After: 73.32 | Preventive $819 Before: 72.61 After: 72.63 | Preventive + (2) Surface Treatment - Slurry Seal $7510 Before: 71.91 After: 74.07 |
| Prado Circle | Prado Woods Dr. | East End | Do Nothing Before: 94.99 After: 94.99 | Do Nothing Before: 94.86 After: 94.86 | Do Nothing Before: 94.72 After: 94.72 | Do Nothing Before: 94.58 After: 94.58 | Do Nothing Before: 94.45 After: 94.45 | Do Nothing Before: 94.31 After: 94.31 | Do Nothing Before: 94.17 After: 94.17 |
| Prado Woods Drive | Santiago Blvd. | Wellington Cir | Do Nothing Before: 93.99 After: 93.99 | Do Nothing Before: 93.83 After: 93.83 | Do Nothing Before: 93.67 After: 93.67 | (2) Surface Treatment - Slurry Seal $11737 Before: 93.5 After: 93.99 | Do Nothing Before: 93.83 After: 93.83 | Do Nothing Before: 93.67 After: 93.67 | Do Nothing Before: 93.5 After: 93.5 |
| Prado Woods Drive | Wellington Cir. | Villa Park Rd. | Do Nothing Before: 94.99 After: 94.99 | Do Nothing Before: 94.86 After: 94.86 | Do Nothing Before: 94.72 After: 94.72 | Do Nothing Before: 94.58 After: 94.58 | Do Nothing Before: 94.45 After: 94.45 | Do Nothing Before: 94.31 After: 94.31 | Do Nothing Before: 94.17 After: 94.17 |
| Providence Drive | Aberdeen Ln. | Lincoln St. | Do Nothing Before: 92.98 After: 92.98 | Do Nothing Before: 92.53 After: 92.53 | Do Nothing Before: 92.08 After: 92.08 | (2) Surface Treatment - Slurry Seal $6097 Before: 91.62 After: 92.98 | Do Nothing Before: 92.53 After: 92.53 | Do Nothing Before: 92.08 After: 92.08 | Do Nothing Before: 91.62 After: 91.62 |
| Radec Court | Villa Park Rd. | East End | Do Nothing Before: 89.98 After: 89.98 | Preventive $6 Before: 89.59 After: 89.59 | Preventive $11 Before: 89.2 After: 89.2 | Preventive + (2) Surface Treatment - Slurry Seal $4489 Before: 88.81 After: 89.99 | Preventive $6 Before: 89.6 After: 89.6 | Preventive $12 Before: 89.21 After: 89.22 | Preventive $19 Before: 88.82 After: 88.83 |
| Ragan Circle | Ludwig St. | South End | Preventive $2127 Before: 61.92 After: 62.07 | Stopgap $24840 Before: 59.9 After: 59.9 | Major Below Critical $39914 Before: 57.72 After: 100 | Do Nothing Before: 97 After: 97 | Do Nothing Before: 94 After: 94 | Do Nothing Before: 91 After: 91 | Preventive $30 Before: 88 After: 88.27 |
| Rama St. | Cerro Villa Dr. | Valley Dr. | Stopgap $109456 Before: 57.96 After: 57.96 | Major Below Critical $128544 Before: 56.8 After: 100 | Do Nothing Before: 97 After: 97 | Do Nothing Before: 94 After: 94 | Do Nothing Before: 91 After: 91 | Preventive $93 Before: 88 After: 88.27 | Preventive $226 Before: 85.27 After: 85.54 |
| Regency Circle | West End | Center Dr. | Do Nothing Before: 92.99 After: 92.99 | Do Nothing Before: 92.8 After: 92.8 | Do Nothing Before: 92.61 After: 92.61 | Do Nothing Before: 92.42 After: 92.42 | Do Nothing Before: 92.22 After: 92.22 | Do Nothing Before: 92.03 After: 92.03 | Do Nothing Before: 91.84 After: 91.84 |
| Ridgeview Circle | West End | Daron Dr. | Preventive $349 Before: 77.96 After: 78 | Preventive $445 Before: 76.87 After: 76.91 | Preventive $547 Before: 75.78 After: 75.82 | Preventive $655 Before: 74.69 After: 74.73 | Preventive $769 Before: 73.6 After: 73.64 | Preventive $889 Before: 72.51 After: 72.55 | Preventive $1016 Before: 71.42 After: 71.46 |
| Ridgeview Circle | Daron Dr. | East End | Do Nothing Before: 79.96 After: 79.96 | Preventive $194 Before: 78.93 After: 78.97 | Preventive + (2) Surface Treatment - Slurry Seal $4597 Before: 77.94 After: 81.06 | Preventive $144 Before: 80.03 After: 80.06 | Preventive $206 Before: 79.03 After: 79.07 | Preventive $273 Before: 78.04 After: 78.07 | Preventive $344 Before: 77.05 After: 77.08 |

## CITY OF VILLA PARK
## LOCAL STREETS
## FUNDING PLAN TO MAINTAIN EXISTING CONDITIONS / DETAILED ANNUAL IMPROVEMENTS

| Street Name | From | To | FY 2016/17 | FY 2017/18 | FY 2018/19 | FY 2019/20 | FY 2020/21 | FY 2021/22 | FY 2022/23 |
|---|---|---|---|---|---|---|---|---|---|
| Ridgewood Lane | Ludwig St. | Wildwood Wy. | Do Nothing Before: 83.98 After: 83.98 | Preventive $192 Before: 83.54 After: 83.55 | Preventive $211 Before: 83.11 After: 83.12 | Preventive $231 Before: 82.68 After: 82.69 | Preventive $252 Before: 82.25 After: 82.25 | Preventive $274 Before: 81.81 After: 81.82 | Preventive $297 Before: 81.38 After: 81.39 |
| Ridgeview Road | Leatrice Dr. | Crestview Cir. | Do Nothing Before: 83.96 After: 83.96 | Preventive $247 Before: 83.04 After: 83.07 | Preventive + (2) Surface Treatment - Slurry Seal $11600 Before: 82.16 After: 84.93 | Preventive $225 Before: 84.01 After: 84.04 | Preventive $266 Before: 83.12 After: 83.15 | Preventive $310 Before: 82.23 After: 82.26 | Preventive $355 Before: 81.35 After: 81.37 |
| Robbie Circle | Center Dr. | East End | Preventive $2619 Before: 61.92 After: 62.07 | Stopgap $30588 Before: 59.9 After: 59.9 | Major Below Critical $49150 Before: 57.72 After: 100 | Do Nothing Before: 97 After: 97 | Do Nothing Before: 94 After: 94 | Do Nothing Before: 91 After: 91 | Preventive $36 Before: 88 After: 88.27 |
| Roberto Street | Collins Ave. | Fernando Cir. | Stopgap $14238 Before: 58.96 After: 58.96 | Stopgap $17559 Before: 57.84 After: 57.84 | Major Below Critical $20316 Before: 56.71 After: 100 | Do Nothing Before: 97 After: 97 | Do Nothing Before: 94 After: 94 | Do Nothing Before: 91 After: 91 | Preventive $15 Before: 88 After: 88.27 |
| Robin Hood Circle | North End | South End | Do Nothing Before: 72.96 After: 72.96 | Preventive + (2) Surface Treatment - Slurry Seal $6785 Before: 71.94 After: 75.04 | Preventive $673 Before: 74.02 After: 74.05 | Preventive $774 Before: 73.03 After: 73.07 | Preventive $881 Before: 72.04 After: 72.08 | Preventive $992 Before: 71.06 After: 71.09 | Preventive + (2) Surface Treatment - Slurry Seal $8032 Before: 70.07 After: 73.17 |
| Robin Way | Janice Cir. | Lemon St. | Do Nothing Before: 85.99 After: 85.99 | Preventive $69 Before: 85.61 After: 85.61 | Preventive $77 Before: 85.23 After: 85.23 | Preventive + (2) Surface Treatment - Slurry Seal $5269 Before: 84.85 After: 86 | Preventive $75 Before: 85.62 After: 85.62 | Preventive $84 Before: 85.24 After: 85.24 | Preventive $94 Before: 84.86 After: 84.86 |
| Rosanne Circle | Laconia Dr. | East End | Do Nothing Before: 94.99 After: 94.99 | Do Nothing Before: 94.86 After: 94.86 | Do Nothing Before: 94.72 After: 94.72 | Do Nothing Before: 94.58 After: 94.58 | Do Nothing Before: 94.45 After: 94.45 | Do Nothing Before: 94.31 After: 94.31 | Do Nothing Before: 94.17 After: 94.17 |
| Rosenau Circle | Rosenau Dr. | East End | Do Nothing Before: 83.97 After: 83.97 | Preventive $54 Before: 83.1 After: 83.13 | Preventive + (2) Surface Treatment - Slurry Seal $2579 Before: 82.26 After: 84.89 | Preventive $50 Before: 84.02 After: 84.04 | Preventive $59 Before: 83.18 After: 83.2 | Preventive $68 Before: 82.33 After: 82.36 | Preventive $78 Before: 81.49 After: 81.52 |
| Rosenau Drive | West End | Tritt Cir. CL | Do Nothing Before: 86.97 After: 86.97 | Preventive $119 Before: 86.23 After: 86.24 | Preventive $146 Before: 85.5 After: 85.52 | Preventive + (2) Surface Treatment - Slurry Seal $10549 Before: 84.77 After: 87.03 | Preventive $128 Before: 86.28 After: 86.3 | Preventive $158 Before: 85.56 After: 85.58 | Preventive $189 Before: 84.83 After: 84.85 |
| Rosenau Drive | Tritt Cir CL | Ramas St. | Do Nothing Before: 92.98 After: 92.98 | Do Nothing Before: 92.58 After: 92.58 | Do Nothing Before: 92.18 After: 92.18 | (2) Surface Treatment - Slurry Seal $6521 Before: 91.78 After: 92.98 | Do Nothing Before: 92.58 After: 92.58 | Do Nothing Before: 92.18 After: 92.18 | Do Nothing Before: 91.78 After: 91.78 |

## CITY OF VILLA PARK
## LOCAL STREETS
## FUNDING PLAN TO MAINTAIN EXISTING CONDITIONS / DETAILED ANNUAL IMPROVEMENTS

| Street Name | From | To | FY 2016/17 | FY 2017/18 | FY 2018/19 | FY 2019/20 | FY 2020/21 | FY 2021/22 | FY 2022/23 |
|---|---|---|---|---|---|---|---|---|---|
| Ryan Circle | North End | Serrano Ave | Preventive $230 Before: 74.97 After: 74.99 | Preventive $258 Before: 74.3 After: 74.32 | Preventive $288 Before: 73.63 After: 73.65 | Preventive $319 Before: 72.96 After: 72.98 | Major Above Critical $13983 Before: 72.29 After: 100 | Do Nothing Before: 97 After: 97 | Do Nothing Before: 94 After: 94 |
| Sandra Circle | North End | Pamela Pl | Do Nothing Before: 70.71 After: 70.71 | Preventive + (2) Surface Treatment - Slurry Seal $2964 Before: 63.06 After: 87.55 | Preventive $68 Before: 79.9 After: 81.43 | Preventive $236 Before: 73.79 After: 75.32 | Preventive $595 Before: 67.65 After: 69.18 | Preventive $1271 Before: 61.54 After: 63.07 | Major Below Critical $24112 Before: 55.43 After: 100 |
| San Ramon Circle | West End | Hunting Cir. | Do Nothing Before: 86.98 After: 86.98 | Preventive $22 Before: 86.4 After: 86.41 | Preventive + (2) Surface Treatment - Slurry Seal $2000 Before: 85.83 After: 87.59 | Preventive $20 Before: 87.01 After: 87.02 | Preventive $24 Before: 86.44 After: 86.45 | Preventive $29 Before: 85.87 After: 85.88 | Preventive $34 Before: 85.3 After: 85.32 |
| Santiago Boulevard | 500 N/o Wanda | Wanda Rd. | Do Nothing Before: 83.9 After: 83.9 | Preventive + (2) Surface Treatment - Slurry Seal $9849 Before: 81.24 After: 89.44 | Preventive $103 Before: 86.78 After: 87 | Preventive $185 Before: 84.34 After: 84.56 | Preventive $274 Before: 81.89 After: 82.11 | Preventive $424 Before: 79.45 After: 79.66 | Preventive + (2) Surface Treatment - Slurry Seal $11893 Before: 77 After: 85.22 |
| Santiago Boulevard | Wanda Rd. | Prado Woods Cir. | Do Nothing Before: 85.95 After: 85.95 | Preventive + (2) Surface Treatment - Slurry Seal $9117 Before: 84.78 After: 88.36 | Preventive $84 Before: 87.18 After: 87.22 | Preventive $121 Before: 86.05 After: 86.09 | Preventive $161 Before: 84.91 After: 84.95 | Preventive $203 Before: 83.78 After: 83.82 | Preventive + (2) Surface Treatment - Slurry Seal $10641 Before: 82.64 After: 86.23 |
| Santiago Boulevard | Prado Woods Dr. CL | Center Dr. | Do Nothing Before: 88.93 After: 88.93 | Preventive + (2) Surface Treatment - Slurry Seal $21574 Before: 87.19 After: 92.52 | Do Nothing Before: 90.78 After: 90.78 | Preventive $71 Before: 89.03 After: 89.13 | Preventive $197 Before: 87.38 After: 87.47 | Preventive $331 Before: 85.73 After: 85.82 | Preventive + (2) Surface Treatment - Slurry Seal $25259 Before: 84.08 After: 89.41 |
| Santiago Boulevard | Center Dr. | Lemon St. | Do Nothing Before: 89.94 After: 89.94 | Preventive + (2) Surface Treatment - Slurry Seal $13752 Before: 88.35 After: 93.2 | Do Nothing Before: 91.62 After: 91.62 | Do Nothing Before: 90.03 After: 90.03 | Preventive $75 Before: 88.44 After: 88.52 | Preventive $152 Before: 86.93 After: 87.02 | Preventive + (2) Surface Treatment - Slurry Seal $16091 Before: 85.43 After: 90.27 |
| Santiago Boulevard | Lemon St. | Sterling Ave. CL | Do Nothing Before: 80.88 After: 80.88 | Preventive + (2) Surface Treatment - Slurry Seal $9441 Before: 77.87 After: 87.19 | Preventive $172 Before: 84.18 After: 84.45 | Preventive $261 Before: 81.44 After: 81.71 | Preventive $478 Before: 78.69 After: 78.96 | Preventive $849 Before: 75.94 After: 76.22 | Preventive + (2) Surface Treatment - Slurry Seal $11567 Before: 73.2 After: 82.53 |
| Santiago Boulevard | Sterling Ave. CL | Sycamore St. | Do Nothing Before: 84.91 After: 84.91 | Preventive + (2) Surface Treatment - Slurry Seal $17658 Before: 82.53 After: 89.86 | Preventive $144 Before: 87.48 After: 87.66 | Preventive $278 Before: 85.28 After: 85.46 | Preventive $421 Before: 83.07 After: 83.26 | Preventive $571 Before: 80.88 After: 81.06 | Preventive + (2) Surface Treatment - Slurry Seal $20974 Before: 78.68 After: 86.01 |

## CITY OF VILLA PARK
## LOCAL STREETS
## FUNDING PLAN TO MAINTAIN EXISTING CONDITIONS / DETAILED ANNUAL IMPROVEMENTS

| Street Name | From | To | FY 2016/17 | FY 2017/18 | FY 2018/19 | FY 2019/20 | FY 2020/21 | FY 2021/22 | FY 2022/23 |
|---|---|---|---|---|---|---|---|---|---|
| Santiago Boulevard | Sycamore St. | South End | Do Nothing Before: 71.97 After: 71.97 | Preventive + (2) Surface Treatment - Slurry Seal $8451 Before: 71.2 After: 73.53 | Preventive $955 Before: 72.76 After: 72.78 | Preventive $1059 Before: 72.01 After: 72.03 | Preventive $1169 Before: 71.26 After: 71.28 | Preventive $1284 Before: 70.51 After: 70.53 | Preventive + (2) Surface Treatment - Slurry Seal $10025 Before: 69.77 After: 72.09 |
| Serrano Avenue | Santiago Blvd. | Featherhill Dr. CL | Do Nothing Before: 86.94 After: 86.94 | Preventive $162 Before: 85.38 After: 85.46 | Preventive $220 Before: 83.9 After: 83.98 | Preventive $282 Before: 82.42 After: 82.5 | Preventive $346 Before: 80.94 After: 81.01 | Preventive $479 Before: 79.46 After: 79.53 | Preventive $734 Before: 77.98 After: 78.05 |
| Serrano Avenue | Featherhill Dr. CL | Nichols Ave. | Major Below Critical $128108 Before: 52.95 After: 100 | Do Nothing Before: 97 After: 97 | Do Nothing Before: 94 After: 94 | Do Nothing Before: 91.01 After: 91.01 | Preventive $82 Before: 88 After: 88.27 | Preventive $200 Before: 85.27 After: 85.54 | Preventive $325 Before: 82.55 After: 82.82 |
| Serrano Avenue | Nichols Ave. | Center Dr. | Do Nothing Before: 90.96 After: 90.96 | Preventive $6 Before: 89.88 After: 89.92 | Preventive $55 Before: 88.84 After: 88.88 | Preventive + (2) Surface Treatment - Slurry Seal $15104 Before: 87.8 After: 91.08 | Do Nothing Before: 90 After: 90 | Preventive $56 Before: 88.92 After: 88.96 | Preventive $112 Before: 87.88 After: 87.92 |
| Serrano Avenue | Center Dr. | Lemon St. | Do Nothing Before: 81.96 After: 81.96 | Preventive $394 Before: 80.99 After: 81.01 | Preventive + (2) Surface Treatment - Slurry Seal $14426 Before: 80.04 After: 83 | Preventive $371 Before: 82.02 After: 82.05 | Preventive $427 Before: 81.07 After: 81.1 | Preventive $486 Before: 80.13 After: 80.16 | Preventive $674 Before: 79.18 After: 79.21 |
| Sherwood Circle | Santiago Blvd. | South End | Do Nothing Before: 80.97 After: 80.97 | Preventive $205 Before: 80.25 After: 80.27 | Preventive + (2) Surface Treatment - Slurry Seal $6964 Before: 79.55 After: 81.72 | Preventive $200 Before: 81 After: 81.02 | Preventive $223 Before: 80.3 After: 80.32 | Preventive $274 Before: 79.6 After: 79.61 | Preventive $351 Before: 78.9 After: 78.91 |
| Smoketree Circle | West End | Smoketree Ln. | Do Nothing Before: 94.99 After: 94.99 | Do Nothing Before: 94.86 After: 94.86 | Do Nothing Before: 94.72 After: 94.72 | Do Nothing Before: 94.58 After: 94.58 | Do Nothing Before: 94.45 After: 94.45 | Do Nothing Before: 94.31 After: 94.31 | Do Nothing Before: 94.17 After: 94.17 |
| Smokewood Drive | Alta Dr. | Taft Ave. | Do Nothing Before: 94.99 After: 94.99 | Do Nothing Before: 94.66 After: 94.66 | Do Nothing Before: 94.34 After: 94.34 | Do Nothing Before: 94.02 After: 94.02 | Do Nothing Before: 93.69 After: 93.69 | Do Nothing Before: 93.37 After: 93.37 | Do Nothing Before: 93.05 After: 93.05 |
| Smoketree Lane | Smoketree Cir. | Valley Dr. | Do Nothing Before: 93.99 After: 93.99 | Do Nothing Before: 93.83 After: 93.83 | Do Nothing Before: 93.66 After: 93.66 | Do Nothing Before: 93.5 After: 93.5 | Do Nothing Before: 93.34 After: 93.34 | Do Nothing Before: 93.17 After: 93.17 | Do Nothing Before: 93.01 After: 93.01 |
| Squires Circle | Churchill Ln. | West End | Do Nothing Before: 68.95 After: 68.95 | Preventive + (2) Surface Treatment - Slurry Seal $5541 Before: 67.63 After: 71.65 | Preventive $702 Before: 70.33 After: 70.38 | Preventive $953 Before: 69.06 After: 69.11 | Preventive $1273 Before: 67.79 After: 67.84 | Preventive $1611 Before: 66.52 After: 66.58 | Preventive + (2) Surface Treatment - Slurry Seal $7001 Before: 65.26 After: 69.27 |

## CITY OF VILLA PARK
## LOCAL STREETS
## FUNDING PLAN TO MAINTAIN EXISTING CONDITIONS / DETAILED ANNUAL IMPROVEMENTS

| Street Name | From | To | FY 2016/17 | FY 2017/18 | FY 2018/19 | FY 2019/20 | FY 2020/21 | FY 2021/22 | FY 2022/23 |
|---|---|---|---|---|---|---|---|---|---|
| Sterling Avenue | Santiago Blvd. | Patrician Dr. | Do Nothing Before: 94.98 After: 94.98 | Do Nothing Before: 94.56 After: 94.56 | Do Nothing Before: 94.14 After: 94.14 | (2) Surface Treatment - Slurry Seal $7486 Before: 93.72 After: 94.98 | Do Nothing Before: 94.56 After: 94.56 | Do Nothing Before: 94.14 After: 94.14 | Do Nothing Before: 93.72 After: 93.72 |
| Stratford Circle | Westwood Dr. | South End | Do Nothing Before: 93.99 After: 93.99 | Do Nothing Before: 93.74 After: 93.74 | Do Nothing Before: 93.49 After: 93.49 | (2) Surface Treatment - Slurry Seal $5759 Before: 93.25 After: 93.99 | Do Nothing Before: 93.74 After: 93.74 | Do Nothing Before: 93.49 After: 93.49 | Do Nothing Before: 93.25 After: 93.25 |
| Sunkist Circle | North End | Arden Villa Dr. | Do Nothing Before: 73.48 After: 73.48 | Preventive $205 Before: 72.76 After: 72.77 | Preventive $227 Before: 72.05 After: 72.06 | Preventive $250 Before: 71.34 After: 71.35 | Preventive $274 Before: 70.62 After: 70.64 | Preventive $305 Before: 69.91 After: 69.93 | Preventive $379 Before: 69.2 After: 69.22 |
| Sycamore Circle | Santiago Blvd. | West/East End | Preventive $733 Before: 75.97 After: 75.99 | Preventive $829 Before: 75.33 After: 75.35 | Preventive $930 Before: 74.69 After: 74.7 | Preventive $1037 Before: 74.04 After: 74.06 | Preventive $1149 Before: 73.4 After: 73.41 | Preventive $1267 Before: 72.76 After: 72.77 | Preventive $1392 Before: 72.11 After: 72.13 |
| Sycamore St. | Taft Ave. | Santiago Blvd. | Do Nothing Before: 79.98 After: 79.98 | Preventive $536 Before: 79.43 After: 79.44 | Preventive + (2) Surface Treatment - Slurry Seal $14594 Before: 78.89 After: 80.55 | Preventive $463 Before: 80 After: 80.01 | Preventive $580 Before: 79.46 After: 79.47 | Preventive $704 Before: 78.92 After: 78.93 | Preventive $834 Before: 78.38 After: 78.39 |
| Tacoma Circle | West City Limit | East End | Do Nothing Before: 92.93 After: 92.93 | Do Nothing Before: 91.09 After: 91.09 | Preventive $8 Before: 89.25 After: 89.35 | Preventive + (2) Surface Treatment - Slurry Seal $3367 Before: 87.51 After: 93.14 | Do Nothing Before: 91.29 After: 91.29 | Preventive $6 Before: 89.45 After: 89.56 | Preventive $27 Before: 87.71 After: 87.82 |
| Three Arches Circle | North End | Arden Villla Dr. | Do Nothing Before: 78.79 After: 78.79 | Preventive $90 Before: 78.21 After: 78.22 | Preventive + (2) Surface Treatment - Slurry Seal $1789 Before: 77.64 After: 79.39 | Preventive $83 Before: 78.81 After: 78.82 | Preventive $98 Before: 78.24 After: 78.25 | Preventive $115 Before: 77.67 After: 77.68 | Preventive $132 Before: 77.1 After: 77.11 |
| Timothy Lane | Jocotal Ave. | Amate Cir. | Do Nothing Before: 94.99 After: 94.99 | Do Nothing Before: 94.86 After: 94.86 | Do Nothing Before: 94.72 After: 94.72 | Do Nothing Before: 94.58 After: 94.58 | Do Nothing Before: 94.45 After: 94.45 | Do Nothing Before: 94.31 After: 94.31 | Do Nothing Before: 94.17 After: 94.17 |
| Trit Circle | Rosenau Dr. | South End | Do Nothing Before: 83.98 After: 83.98 | Preventive $89 Before: 83.54 After: 83.55 | Preventive $98 Before: 83.11 After: 83.11 | Preventive + (2) Surface Treatment - Slurry Seal $4657 Before: 82.68 After: 83.99 | Preventive $97 Before: 83.55 After: 83.56 | Preventive $107 Before: 83.12 After: 83.13 | Preventive $117 Before: 82.69 After: 82.7 |
| Valencia Circle | West End | Walker Ranch Rd. | Do Nothing Before: 92.96 After: 92.96 | Do Nothing Before: 91.79 After: 91.79 | Do Nothing Before: 90.62 After: 90.62 | Preventive + (2) Surface Treatment - Slurry Seal $2240 Before: 89.45 After: 93.01 | Do Nothing Before: 91.84 After: 91.84 | Do Nothing Before: 90.67 After: 90.67 | Preventive $4 Before: 89.5 After: 89.55 |
| Valley Drive | Center Dr. | Lemon St. | Preventive $2093 Before: 69.7 After: 71.28 | Preventive $5911 Before: 63.37 After: 64.95 | Major Below Critical $126086 Before: 57.05 After: 100 | Do Nothing Before: 97 After: 97 | Do Nothing Before: 94 After: 94 | Do Nothing Before: 91 After: 91 | Preventive $92 Before: 88 After: 88.6 |

## CITY OF VILLA PARK
## LOCAL STREETS
## FUNDING PLAN TO MAINTAIN EXISTING CONDITIONS / DETAILED ANNUAL IMPROVEMENTS

| Street Name | From | To | FY 2016/17 | FY 2017/18 | FY 2018/19 | FY 2019/20 | FY 2020/21 | FY 2021/22 | FY 2022/23 |
|---|---|---|---|---|---|---|---|---|---|
| Valley Drive | Lemon St. | 1275' N/o Lemo St. | Preventive $3025 Before: 68.94 After: 69.02 | Preventive $4187 Before: 67.43 After: 67.51 | Preventive $5415 Before: 65.92 After: 66 | Major Above Critical $117212 Before: 64.41 After: 100 | Do Nothing Before: 96.99 After: 96.99 | Do Nothing Before: 94 After: 94 | Do Nothing Before: 91 After: 91 |
| Valley Drive | 1275' N/o Lemon St. | Brewery Wy | Do Nothing Before: 88.98 After: 88.98 | Preventive + (2) Surface Treatment - Slurry Seal $6884 Before: 88.41 After: 90.12 | Preventive $10 Before: 89.56 After: 89.57 | Preventive $24 Before: 89 After: 89.02 | Preventive $37 Before: 88.45 After: 88.46 | Preventive $52 Before: 87.9 After: 87.91 | Preventive + (2) Surface Treatment - Slurry Seal $8008 Before: 87.34 After: 89.05 |
| Valley Drive | Brewery Wy | Loma St. CL | Preventive $2136 Before: 67.94 After: 68.02 | Preventive $2808 Before: 66.45 After: 66.53 | Preventive $3513 Before: 64.97 After: 65.05 | Major Above Critical $70233 Before: 63.48 After: 100 | Do Nothing Before: 96.99 After: 96.99 | Do Nothing Before: 94 After: 94 | Do Nothing Before: 91 After: 91 |
| Valley Drive | Loma St. CL | Cerro Villa Dr. | Preventive $3149 Before: 67.95 After: 68.01 | Preventive $4063 Before: 66.59 After: 66.65 | Preventive $5029 Before: 65.23 After: 65.3 | Major Above Critical $102008 Before: 63.87 After: 100 | Do Nothing Before: 96.99 After: 96.99 | Do Nothing Before: 94 After: 94 | Do Nothing Before: 91 After: 91 |
| Verde Lomas Circle | North End | Taft Ave. | Do Nothing Before: 82.96 After: 82.96 | Preventive $140 Before: 81.99 After: 82.02 | Preventive + (2) Surface Treatment - Slurry Seal $5752 Before: 81.04 After: 84 | Preventive $130 Before: 83.02 After: 83.05 | Preventive $151 Before: 82.08 After: 82.11 | Preventive $175 Before: 81.13 After: 81.16 | Preventive $199 Before: 80.19 After: 80.22 |
| Verde Lomas Dr. | Via Bravo | Santiago Blvd. | Do Nothing Before: 94.99 After: 94.99 | Do Nothing Before: 94.86 After: 94.86 | Do Nothing Before: 94.72 After: 94.72 | Do Nothing Before: 94.58 After: 94.58 | Do Nothing Before: 94.45 After: 94.45 | Do Nothing Before: 94.31 After: 94.31 | Do Nothing Before: 94.17 After: 94.17 |
| Via Bravo | West End | Lemon St. | Do Nothing Before: 71.95 After: 71.95 | Preventive + (2) Surface Treatment - Slurry Seal $6434 Before: 70.76 After: 74.39 | Preventive $691 Before: 73.2 After: 73.24 | Preventive $799 Before: 72.05 After: 72.1 | Preventive $914 Before: 70.9 After: 70.95 | Preventive $1091 Before: 69.75 After: 69.8 | Preventive + (2) Surface Treatment - Slurry Seal $7958 Before: 68.61 After: 72.23 |
| Via Bravo | Lemon St. | Verde Lomas Dr. | Do Nothing Before: 92.98 After: 92.98 | Do Nothing Before: 92.39 After: 92.39 | Do Nothing Before: 91.8 After: 91.8 | (2) Surface Treatment - Slurry Seal $7080 Before: 91.21 After: 92.98 | Do Nothing Before: 92.39 After: 92.39 | Do Nothing Before: 91.8 After: 91.8 | Do Nothing Before: 91.21 After: 91.21 |
| Vida Drive | Francisco Dr. | Fernando Cir. | Preventive $2230 Before: 69.97 After: 69.99 | Preventive $2843 Before: 69.17 After: 69.19 | Preventive $3491 Before: 68.37 After: 68.39 | Preventive $4175 Before: 67.57 After: 67.59 | Preventive $4898 Before: 66.77 After: 66.79 | Major Above Critical $111352 Before: 65.97 After: 100 | Do Nothing Before: 97 After: 97 |
| Villa Isle Circle | North End | Villa Isle Dr. | Do Nothing Before: 77.95 After: 77.95 | Preventive $57 Before: 76.69 After: 76.74 | Preventive + (2) Surface Treatment - Slurry Seal $861 Before: 75.48 After: 79.32 | Preventive $47 Before: 78.06 After: 78.11 | Preventive $61 Before: 76.85 After: 76.9 | Preventive $76 Before: 75.64 After: 75.69 | Preventive $93 Before: 74.43 After: 74.49 |

## CITY OF VILLA PARK
## LOCAL STREETS
## FUNDING PLAN TO MAINTAIN EXISTING CONDITIONS / DETAILED ANNUAL IMPROVEMENTS

| Street Name | From | To | FY 2016/17 | FY 2017/18 | FY 2018/19 | FY 2019/20 | FY 2020/21 | FY 2021/22 | FY 2022/23 |
|---|---|---|---|---|---|---|---|---|---|
| Villa Isle Drive | Canyon Dr. | Mesa Dr. | Do Nothing Before: 86.97 After: 86.97 | Preventive $121 Before: 86.23 After: 86.24 | Preventive $150 Before: 85.5 After: 85.52 | Preventive + (2) Surface Treatment - Slurry Seal $10799 Before: 84.77 After: 87.03 | Preventive $131 Before: 86.28 After: 86.3 | Preventive $161 Before: 85.56 After: 85.58 | Preventive $193 Before: 84.83 After: 84.85 |
| Villa Drive | West End | Valley Dr. | Preventive $140 Before: 82.98 After: 82.99 | Preventive $154 Before: 82.52 After: 82.53 | Preventive $169 Before: 82.06 After: 82.07 | Preventive $184 Before: 81.6 After: 81.61 | Preventive $199 Before: 81.14 After: 81.15 | Preventive $216 Before: 80.68 After: 80.69 | Preventive $233 Before: 80.22 After: 80.23 |
| Villa Vista Way | West City Limit | South End | Preventive $470 Before: 75.92 After: 76.07 | Preventive $635 Before: 73.87 After: 74.02 | Preventive $809 Before: 71.82 After: 71.98 | Preventive $1042 Before: 69.77 After: 69.93 | Preventive $1692 Before: 67.72 After: 67.88 | Major Above Critical $45621 Before: 65.67 After: 100 | Do Nothing Before: 97 After: 97 |
| Villa Woods Circle | Villa Woods Dr. | East End | Do Nothing Before: 75.95 After: 75.95 | Preventive $414 Before: 74.65 After: 74.7 | Preventive + (2) Surface Treatment - Slurry Seal $4704 Before: 73.4 After: 77.36 | Preventive $360 Before: 76.07 After: 76.12 | Preventive $443 Before: 74.82 After: 74.87 | Preventive $530 Before: 73.57 After: 73.62 | Preventive $622 Before: 72.32 After: 72.38 |
| Villa Woods Drive | North End | Alice Ln. | Preventive $915 Before: 72.94 After: 73.01 | Preventive $1079 Before: 71.55 After: 71.62 | Preventive $1253 Before: 70.16 After: 70.22 | Preventive $1793 Before: 68.76 After: 68.83 | Preventive $2409 Before: 67.37 After: 67.43 | Major Above Critical $60273 Before: 65.97 After: 100 | Do Nothing Before: 97 After: 97 |
| Walker Ranch Circle | North End | Brewery Wy. | Do Nothing Before: 93.96 After: 93.96 | Do Nothing Before: 92.96 After: 92.96 | Do Nothing Before: 91.96 After: 91.96 | (2) Surface Treatment - Slurry Seal $7486 Before: 90.96 After: 93.96 | Do Nothing Before: 92.96 After: 92.96 | Do Nothing Before: 91.96 After: 91.96 | Do Nothing Before: 90.96 After: 90.96 |
| Wellington Circle | Prado Woods Dr. | East End | Do Nothing Before: 94.98 After: 94.98 | Do Nothing Before: 94.56 After: 94.56 | Do Nothing Before: 94.14 After: 94.14 | Do Nothing Before: 93.72 After: 93.72 | Do Nothing Before: 93.3 After: 93.3 | Do Nothing Before: 92.88 After: 92.88 | Do Nothing Before: 92.46 After: 92.46 |
| Westwood Drive | Santiago Blvd. | Athens Ave. | Do Nothing Before: 94.99 After: 94.99 | Do Nothing Before: 94.79 After: 94.79 | Do Nothing Before: 94.58 After: 94.58 | Do Nothing Before: 94.38 After: 94.38 | Do Nothing Before: 94.17 After: 94.17 | Do Nothing Before: 93.97 After: 93.97 | Do Nothing Before: 93.77 After: 93.77 |
| Wildwood Circle | Wildwood Wy | East End | Do Nothing Before: 74.94 After: 74.94 | Preventive + (2) Surface Treatment - Slurry Seal $2846 Before: 73.42 After: 78.06 | Preventive $202 Before: 76.54 After: 76.62 | Preventive $258 Before: 75.1 After: 75.17 | Preventive $318 Before: 73.65 After: 73.73 | Preventive $381 Before: 72.21 After: 72.28 | Preventive + (2) Surface Treatment - Slurry Seal $3401 Before: 70.77 After: 75.4 |
| Wildwood Way | Wildwood Cir | Taft Ave. | Preventive $1696 Before: 61.91 After: 62.08 | Stopgap $20336 Before: 59.77 After: 59.77 | Major Below Critical $32076 Before: 57.46 After: 100 | Do Nothing Before: 97 After: 97 | Do Nothing Before: 94 After: 94 | Do Nothing Before: 91 After: 91 | Preventive $24 Before: 88 After: 88.27 |
| Wildwood Way | Taft Ave. | Ridgewood Ln. | Do Nothing Before: 73.97 After: 73.97 | Preventive $679 Before: 73.26 After: 73.28 | Preventive $753 Before: 72.56 After: 72.58 | Preventive $829 Before: 71.87 After: 71.88 | Preventive $910 Before: 71.17 After: 71.18 | Preventive $996 Before: 70.47 After: 70.49 | Preventive $1139 Before: 69.77 After: 69.79 |

## CITY OF VILLA PARK
## LOCAL STREETS
## FUNDING PLAN TO MAINTAIN EXISTING CONDITIONS / DETAILED ANNUAL IMPROVEMENTS

| Street Name | From | To | FY 2016/17 | FY 2017/18 | FY 2018/19 | FY 2019/20 | FY 2020/21 | FY 2021/22 | FY 2022/23 |
|---|---|---|---|---|---|---|---|---|---|
| Winn Circle | West End | Center Dr. | Do Nothing Before: 79.96 After: 79.96 | Preventive $280 Before: 78.82 After: 78.86 | Preventive + (2) Surface Treatment - Slurry Seal $6453 Before: 77.71 After: 81.2 | Preventive $201 Before: 80.06 After: 80.1 | Preventive $295 Before: 78.95 After: 79 | Preventive $398 Before: 77.85 After: 77.89 | Preventive $507 Before: 76.75 After: 76.79 |
| Winchester Cir. | Phelan Dr. | East End | Do Nothing Before: 94.98 After: 94.98 | Do Nothing Before: 94.56 After: 94.56 | Do Nothing Before: 94.14 After: 94.14 | Do Nothing Before: 93.72 After: 93.72 | Do Nothing Before: 93.3 After: 93.3 | Do Nothing Before: 92.88 After: 92.88 | Do Nothing Before: 92.46 After: 92.46 |
| Windsor Drive | Phelan Dr. | Center Dr. | Do Nothing Before: 94.99 After: 94.99 | Do Nothing Before: 94.86 After: 94.86 | Do Nothing Before: 94.72 After: 94.72 | Do Nothing Before: 94.58 After: 94.58 | Do Nothing Before: 94.45 After: 94.45 | Do Nothing Before: 94.31 After: 94.31 | Do Nothing Before: 94.17 After: 94.17 |
| Workman Circle | North End | Santiago Blvd. | Do Nothing Before: 87.89 After: 87.89 | Preventive $107 Before: 84.89 After: 85.31 | Preventive $165 Before: 82.32 After: 82.74 | Preventive $244 Before: 79.75 After: 80.17 | Preventive $487 Before: 77.17 After: 77.59 | Preventive $744 Before: 74.6 After: 75.02 | Preventive $1016 Before: 72.02 After: 72.45 |
| Wulff Drive | Lincoln Cir. | North End | Do Nothing Before: 93.99 After: 93.99 | Do Nothing Before: 93.83 After: 93.83 | Do Nothing Before: 93.66 After: 93.66 | Do Nothing Before: 93.5 After: 93.5 | Do Nothing Before: 93.34 After: 93.34 | Do Nothing Before: 93.17 After: 93.17 | Do Nothing Before: 93.01 After: 93.01 |

# APPENDIX 6

# FUNDING LEVEL TO IMPROVE PCI TO 85

# SCENARIO REPORT

- **Entire Network**
- **MPAH**
- **Local**

## CITY OF VILLA PARK
## ENTIRE NETWORK
## FUNDING PLAN TO IMPROVE PCI TO 85 / DETAILED ANNUAL IMPROVEMENTS

| Street Name | From | To | FY 2016/17 | FY 2017/18 | FY 2018/19 | FY 2019/20 | FY 2020/21 | FY 2021/22 | FY 2022/23 |
|---|---|---|---|---|---|---|---|---|---|
| Abbot Lane | West End | Center Dr. | Preventive $348 Before: 77.98 After: 77.99 | Preventive + (2) Surface Treatment - Slurry Seal $6552 Before: 77.39 After: 79.2 | Preventive $319 Before: 78.6 After: 78.61 | Preventive $378 Before: 78.01 After: 78.02 | Preventive $440 Before: 77.42 After: 77.43 | Preventive $507 Before: 76.82 After: 76.84 | Preventive $576 Before: 76.23 After: 76.24 |
| Aberdeen Lane | Fitschen Ranch Rd. | Laconia Dr. | Do Nothing Before: 92.96 After: 92.96 | Do Nothing Before: 91.79 After: 91.79 | Do Nothing Before: 90.62 After: 90.62 | Preventive + (2) Surface Treatment - Slurry Seal $14307 Before: 89.45 After: 93.01 | Do Nothing Before: 91.84 After: 91.84 | Do Nothing Before: 90.67 After: 90.67 | Preventive $25 Before: 89.5 After: 89.55 |
| Adams Circle | South End | Adams Ranch Rd. | Preventive $668 Before: 68.97 After: 68.99 | Preventive + (2) Surface Treatment - Slurry Seal $4075 Before: 68.14 After: 70.72 | Preventive $562 Before: 69.87 After: 69.89 | Preventive $718 Before: 69.04 After: 69.06 | Preventive $882 Before: 68.21 After: 68.24 | Preventive $1054 Before: 67.39 After: 67.41 | Preventive $1237 Before: 66.56 After: 66.58 |
| Adams Ranch Road | Center Dr. | East End | Preventive $1602 Before: 68.97 After: 68.99 | Preventive $1964 Before: 68.14 After: 68.16 | Preventive $2346 Before: 67.31 After: 67.34 | Preventive $2746 Before: 66.49 After: 66.51 | Preventive $3171 Before: 65.66 After: 65.68 | Preventive $3620 Before: 64.83 After: 64.86 | Preventive $4088 Before: 64.01 After: 64.03 |
| Albany Circle | Aberdeen Ln. | North End | Do Nothing Before: 94.98 After: 94.98 | Do Nothing Before: 94.52 After: 94.52 | Do Nothing Before: 94.06 After: 94.06 | Do Nothing Before: 93.6 After: 93.6 | Do Nothing Before: 93.14 After: 93.14 | Do Nothing Before: 92.68 After: 92.68 | Do Nothing Before: 92.23 After: 92.23 |
| Alic Lane | Lemon St. | East End | Preventive $104 Before: 85.98 After: 85.99 | Preventive $120 Before: 85.48 After: 85.49 | Preventive + (2) Surface Treatment - Slurry Seal $8647 Before: 84.98 After: 86.51 | Preventive $113 Before: 86.01 After: 86.01 | Preventive $131 Before: 85.5 After: 85.51 | Preventive $150 Before: 85 After: 85.01 | Preventive $170 Before: 84.5 After: 84.51 |
| Alma Lane | Villa Park Rd. | North End | Preventive $23 Before: 86.96 After: 87 | Preventive $32 Before: 85.9 After: 85.94 | Preventive $41 Before: 84.85 After: 84.89 | Preventive $51 Before: 83.79 After: 83.83 | Preventive $61 Before: 82.74 After: 82.77 | Preventive $73 Before: 81.68 After: 81.72 | Preventive $84 Before: 80.63 After: 80.66 |
| Alta Dr. | Smokewood Dr. | East End | Do Nothing Before: 94.99 After: 94.99 | Do Nothing Before: 94.66 After: 94.66 | Do Nothing Before: 94.34 After: 94.34 | Do Nothing Before: 94.02 After: 94.02 | Do Nothing Before: 93.69 After: 93.69 | Do Nothing Before: 93.37 After: 93.37 | Do Nothing Before: 93.05 After: 93.05 |
| Amate Circle | Timothy Ln. | East End | Do Nothing Before: 94.99 After: 94.99 | Do Nothing Before: 94.7 After: 94.7 | Do Nothing Before: 94.42 After: 94.42 | Do Nothing Before: 94.13 After: 94.13 | Do Nothing Before: 93.84 After: 93.84 | Do Nothing Before: 93.56 After: 93.56 | Do Nothing Before: 93.27 After: 93.27 |
| Arden Villa Drive | West End | Santiago Blvd. | Major Below Critical $140760 Before: 53.33 After: 100 | Do Nothing Before: 97 After: 97 | Do Nothing Before: 94 After: 94 | Do Nothing Before: 91.01 After: 91.01 | Preventive $91 Before: 88 After: 88.27 | Preventive $223 Before: 85.27 After: 85.54 | Preventive $361 Before: 82.55 After: 82.82 |
| Athens Circle | Prado Woods Dr. | Westwood Dr. | Do Nothing Before: 90.99 After: 90.99 | Do Nothing Before: 90.74 After: 90.74 | Do Nothing Before: 90.5 After: 90.5 | Do Nothing Before: 90.25 After: 90.25 | Do Nothing Before: 90 After: 90 | Preventive $6 Before: 89.76 After: 89.76 | Preventive $13 Before: 89.51 After: 89.51 |
| Aubrey Circle | North End | Valley Dr. | Preventive $164 Before: 82.98 After: 82.99 | Preventive $180 Before: 82.52 After: 82.53 | Preventive $197 Before: 82.06 After: 82.07 | Preventive $215 Before: 81.6 After: 81.61 | Preventive $233 Before: 81.14 After: 81.15 | Preventive $253 Before: 80.68 After: 80.69 | Preventive $273 Before: 80.22 After: 80.23 |
| Ballet Dr. | Marion Wy. | Patrician | Do Nothing Before: 93.99 After: 93.99 | Do Nothing Before: 93.83 After: 93.83 | Do Nothing Before: 93.66 After: 93.66 | Do Nothing Before: 93.5 After: 93.5 | Do Nothing Before: 93.34 After: 93.34 | Do Nothing Before: 93.17 After: 93.17 | Do Nothing Before: 93.01 After: 93.01 |

## CITY OF VILLA PARK
## ENTIRE NETWORK
## FUNDING PLAN TO IMPROVE PCI TO 85 / DETAILED ANNUAL IMPROVEMENTS

| Street Name | From | To | FY 2016/17 | FY 2017/18 | FY 2018/19 | FY 2019/20 | FY 2020/21 | FY 2021/22 | FY 2022/23 |
|---|---|---|---|---|---|---|---|---|---|
| Beardsley Circle | Lincoln Cir. | North End | Do Nothing Before: 94.97 After: 94.97 | Do Nothing Before: 94.13 After: 94.13 | Do Nothing Before: 93.3 After: 93.3 | Do Nothing Before: 92.47 After: 92.47 | Do Nothing Before: 91.63 After: 91.63 | Do Nothing Before: 90.8 After: 90.8 | Preventive $1 Before: 89.96 After: 89.98 |
| Beckley Circle | Fitschen Ranch Rd. | East End | Do Nothing Before: 93.94 After: 93.94 | Do Nothing Before: 92.36 After: 92.36 | Do Nothing Before: 90.78 After: 90.78 | Preventive $9 Before: 89.2 After: 89.28 | Preventive $26 Before: 87.69 After: 87.77 | Preventive $45 Before: 86.19 After: 86.28 | Preventive $64 Before: 84.69 After: 84.78 |
| Bishop Circle | Santiago Blvd. | East End | Do Nothing Before: 93.96 After: 93.96 | Do Nothing Before: 92.96 After: 92.96 | Do Nothing Before: 91.96 After: 91.96 | Do Nothing Before: 90.96 After: 90.96 | Preventive $1 Before: 89.96 After: 89.99 | Preventive $30 Before: 88.99 After: 89.02 | Preventive $60 Before: 88.02 After: 88.05 |
| Bixby Circle | Taft Ave. | South End | Do Nothing Before: 91.97 After: 91.97 | Do Nothing Before: 91.29 After: 91.29 | Do Nothing Before: 90.61 After: 90.61 | Preventive + (2) Surface Treatment - Slurry Seal $2836 Before: 89.94 After: 91.98 | Do Nothing Before: 91.3 After: 91.3 | Do Nothing Before: 90.63 After: 90.63 | Preventive $ Before: 89.95 After: 89.97 |
| Brewery Way | Valley Dr. | Henderson Wy. | Preventive $348 Before: 79.96 After: 79.99 | Preventive + (2) Surface Treatment - Slurry Seal $11435 Before: 78.97 After: 82.08 | Preventive $325 Before: 81.06 After: 81.09 | Preventive $372 Before: 80.06 After: 80.1 | Preventive $529 Before: 79.07 After: 79.1 | Preventive $704 Before: 78.07 After: 78.11 | Preventive $887 Before: 77.08 After: 77.11 |
| Briley Way | North End | Taft Ave. | Preventive $70 Before: 85.97 After: 85.99 | Preventive $86 Before: 85.23 After: 85.25 | Preventive + (2) Surface Treatment - Slurry Seal $5858 Before: 84.49 After: 86.79 | Preventive $76 Before: 86.03 After: 86.05 | Preventive $93 Before: 85.29 After: 85.31 | Preventive $111 Before: 84.55 After: 84.57 | Preventive $129 Before: 83.81 After: 83.83 |
| Briley Way | Taft Ave. | Santiago Blvd. | Do Nothing Before: 92.98 After: 92.98 | Do Nothing Before: 92.34 After: 92.34 | Do Nothing Before: 91.7 After: 91.7 | (2) Surface Treatment - Slurry Seal $16090 Before: 91.05 After: 92.98 | Do Nothing Before: 92.34 After: 92.34 | Do Nothing Before: 91.7 After: 91.7 | Do Nothing Before: 91.05 After: 91.05 |
| Brynmar Drive | North End | Serrano Ave. | Preventive $1736 Before: 73.95 After: 74.01 | Preventive $2070 Before: 72.6 After: 72.66 | Preventive $2422 Before: 71.25 After: 71.32 | Preventive $2848 Before: 69.91 After: 69.97 | Preventive $4090 Before: 68.56 After: 68.62 | Preventive $5404 Before: 67.21 After: 67.27 | Preventive $6784 Before: 65.87 After: 65.93 |
| Camden Circle | Patrician | North End | Do Nothing Before: 94.98 After: 94.98 | Do Nothing Before: 94.56 After: 94.56 | Do Nothing Before: 94.14 After: 94.14 | Do Nothing Before: 93.72 After: 93.72 | Do Nothing Before: 93.3 After: 93.3 | Do Nothing Before: 92.88 After: 92.88 | Do Nothing Before: 92.46 After: 92.46 |
| Canyon Crest Dr. | West End | Mesa Dr. | Do Nothing Before: 91.99 After: 91.99 | Do Nothing Before: 91.77 After: 91.77 | Do Nothing Before: 91.55 After: 91.55 | (2) Surface Treatment - Slurry Seal $5813 Before: 91.33 After: 91.99 | Do Nothing Before: 91.77 After: 91.77 | Do Nothing Before: 91.55 After: 91.55 | Do Nothing Before: 91.33 After: 91.33 |
| Cannon St | Loma St. | Serrano Ave CL | Preventive $4921 Before: 63.96 After: 63.99 | Preventive $5582 Before: 63.01 After: 63.04 | Preventive $6285 Before: 62.05 After: 62.09 | Preventive $7018 Before: 61.1 After: 61.13 | Preventive $7796 Before: 60.14 After: 60.17 | Stopgap $90566 Before: 59.19 After: 59.19 | Stopgap $110247 Before: 58.2 After: 58.2 |
| Cannon St | Serrano Ave. CL | Taft. Ave | Do Nothing Before: 93.99 After: 93.99 | Do Nothing Before: 93.83 After: 93.83 | Do Nothing Before: 93.67 After: 93.67 | (2) Surface Treatment - Slurry Seal $11890 Before: 93.5 After: 93.99 | Do Nothing Before: 93.83 After: 93.83 | Do Nothing Before: 93.67 After: 93.67 | Do Nothing Before: 93.5 After: 93.5 |

## CITY OF VILLA PARK
## ENTIRE NETWORK
## FUNDING PLAN TO IMPROVE PCI TO 85 / DETAILED ANNUAL IMPROVEMENTS

| Street Name | From | To | FY 2016/17 | FY 2017/18 | FY 2018/19 | FY 2019/20 | FY 2020/21 | FY 2021/22 | FY 2022/23 |
|---|---|---|---|---|---|---|---|---|---|
| Cannon St | Loma St. | Serrano Ave. CL | Preventive $5971 Before: 61.96 After: 61.99 | Preventive $6696 Before: 60.95 After: 60.99 | Stopgap $71311 Before: 59.95 After: 59.95 | Stopgap $89758 Before: 58.91 After: 58.91 | Major Below Critical $118730 Before: 57.86 After: 100 | Do Nothing Before: 97 After: 97 | Do Nothing Before: 94 After: 94 |
| Cannon St | Serrano Ave. | Taft Ave. | Do Nothing Before: 94.99 After: 94.99 | Do Nothing Before: 94.86 After: 94.86 | Do Nothing Before: 94.72 After: 94.72 | Do Nothing Before: 94.58 After: 94.58 | Do Nothing Before: 94.45 After: 94.45 | Do Nothing Before: 94.31 After: 94.31 | Do Nothing Before: 94.17 After: 94.17 |
| Canyon Circle | West End | Loma St. CL | Preventive $955 Before: 72.94 After: 73.02 | Preventive + (2) Surface Treatment - Slurry Seal $9119 Before: 71.38 After: 76.39 | Preventive $821 Before: 74.75 After: 74.84 | Preventive $1015 Before: 73.2 After: 73.29 | Preventive $1221 Before: 71.64 After: 71.73 | Preventive $1437 Before: 70.09 After: 70.17 | Preventive $2149 Before: 68.53 After: 68.61 |
| Canyon Dr. | Loma St. CL | Hidden Valley Dr. CL | Preventive $328 Before: 81.97 After: 81.99 | Preventive $365 Before: 81.33 After: 81.35 | Preventive + (2) Surface Treatment - Slurry Seal $13861 Before: 80.69 After: 82.68 | Preventive $357 Before: 82.02 After: 82.04 | Preventive $397 Before: 81.38 After: 81.39 | Preventive $439 Before: 80.74 After: 80.75 | Preventive $483 Before: 80.1 After: 80.11 |
| Canyon Dr. | Hidden Valley Dr. CL | Private St. | Preventive $947 Before: 74.97 After: 74.99 | Preventive + (2) Surface Treatment - Slurry Seal $11133 Before: 74.08 After: 76.84 | Preventive $877 Before: 75.93 After: 75.96 | Preventive $1024 Before: 75.05 After: 75.08 | Preventive $1180 Before: 74.17 After: 74.2 | Preventive $1343 Before: 73.29 After: 73.31 | Preventive $1517 Before: 72.4 After: 72.43 |
| Canyon Dr. | Private St. | Cerro Villa Dr. | Preventive $132 Before: 78.98 After: 78.99 | Preventive $158 Before: 78.41 After: 78.42 | Preventive $184 Before: 77.85 After: 77.86 | Preventive $213 Before: 77.28 After: 77.3 | Major Above Critical $14527 Before: 76.72 After: 100 | Do Nothing Before: 97 After: 97 | Do Nothing Before: 94 After: 94 |
| Cardinal Circle | Patrick Dr. | East End | Do Nothing Before: 91.95 After: 91.95 | Do Nothing Before: 90.61 After: 90.61 | Preventive $16 Before: 89.28 After: 89.33 | Preventive $45 Before: 88 After: 88.05 | Preventive $75 Before: 86.72 After: 86.77 | Preventive $108 Before: 85.44 After: 85.49 | Preventive $142 Before: 84.16 After: 84.21 |
| Carmel Dr. | Durfee Ln. | Marion Wy. | Do Nothing Before: 93.99 After: 93.99 | Do Nothing Before: 93.83 After: 93.83 | Do Nothing Before: 93.66 After: 93.66 | Do Nothing Before: 93.5 After: 93.5 | Do Nothing Before: 93.34 After: 93.34 | Do Nothing Before: 93.17 After: 93.17 | Do Nothing Before: 93.01 After: 93.01 |
| Carolyn Circle | Laconia Dr. | East End | Do Nothing Before: 92.93 After: 92.93 | Do Nothing Before: 91.09 After: 91.09 | Preventive $5 Before: 89.25 After: 89.35 | Preventive + (2) Surface Treatment - Slurry Seal $2254 Before: 87.51 After: 93.14 | Do Nothing Before: 91.29 After: 91.29 | Preventive $4 Before: 89.45 After: 89.56 | Preventive $18 Before: 87.71 After: 87.82 |
| Catherine Circle | Laconia Dr. | East End | Do Nothing Before: 91.92 After: 91.92 | Preventive $1 Before: 89.81 After: 89.95 | Preventive $16 Before: 87.84 After: 87.98 | Preventive + (2) Surface Treatment - Slurry Seal $2334 Before: 85.87 After: 92.34 | Do Nothing Before: 90.22 After: 90.22 | Preventive $15 Before: 88.12 After: 88.25 | Preventive $31 Before: 86.15 After: 86.28 |
| Cedarhill Circle | Lincoln St. | North End | Do Nothing Before: 93.99 After: 93.99 | Do Nothing Before: 93.83 After: 93.83 | Do Nothing Before: 93.66 After: 93.66 | Do Nothing Before: 93.5 After: 93.5 | Do Nothing Before: 93.34 After: 93.34 | Do Nothing Before: 93.17 After: 93.17 | Do Nothing Before: 93.01 After: 93.01 |
| Center Dr. | Valley Dr. | James Rd. CL | Preventive $1015 Before: 73.97 After: 73.99 | Preventive $1130 Before: 73.28 After: 73.29 | Preventive $1252 Before: 72.58 After: 72.59 | Preventive $1381 Before: 71.88 After: 71.9 | Preventive $1516 Before: 71.18 After: 71.2 | Preventive $1657 Before: 70.49 After: 70.5 | Preventive $1888 Before: 69.79 After: 69.8 |

## CITY OF VILLA PARK
## ENTIRE NETWORK
## FUNDING PLAN TO IMPROVE PCI TO 85 / DETAILED ANNUAL IMPROVEMENTS

| Street Name | From | To | FY 2016/17 | FY 2017/18 | FY 2018/19 | FY 2019/20 | FY 2020/21 | FY 2021/22 | FY 2022/23 |
|---|---|---|---|---|---|---|---|---|---|
| Center Dr. | James Rd. CL | Serrano Ave. CL | Preventive $59 Before: 87.96 After: 87.99 | Preventive + (2) Surface Treatment - Slurry Seal $9366 Before: 86.98 After: 90.05 | Preventive $30 Before: 89.04 After: 89.08 | Preventive $61 Before: 88.07 After: 88.1 | Preventive $95 Before: 87.09 After: 87.12 | Preventive $131 Before: 86.11 After: 86.15 | Preventive + (2) Surface Treatment - Slurry Seal $10922 Before: 85.14 After: 88.2 |
| Center Dr. | Serrano Ave. CL | Taft Ave. | Do Nothing Before: 92.98 After: 92.98 | (2) Surface Treatment - Slurry Seal $6731 Before: 92.39 After: 94.16 | Do Nothing Before: 93.57 After: 93.57 | Do Nothing Before: 92.98 After: 92.98 | Do Nothing Before: 92.39 After: 92.39 | Do Nothing Before: 91.8 After: 91.8 | (2) Surface Treatment - Slurry Seal $7803 Before: 91.21 After: 92.98 |
| Center Dr. | Taft Ave. | Santiago Blvd. | Preventive $985 Before: 76.93 After: 77.04 | Preventive + (2) Surface Treatment - Slurry Seal $15459 Before: 75.11 After: 81.03 | Preventive $638 Before: 79.1 After: 79.21 | Preventive $1008 Before: 77.28 After: 77.39 | Preventive $1403 Before: 75.45 After: 75.57 | Preventive $1816 Before: 73.64 After: 73.75 | Preventive + (2) Surface Treatment - Slurry Seal $18615 Before: 71.82 After: 77.74 |
| Center Dr. | Santiago Blvd. | Villa Park Rd. | Preventive $1544 Before: 73.92 After: 74.07 | Preventive $1969 Before: 71.88 After: 72.04 | Preventive $2494 Before: 69.85 After: 70.01 | Preventive $4067 Before: 67.82 After: 67.98 | Preventive $5738 Before: 65.78 After: 65.94 | Major Above Critical $125527 Before: 63.75 After: 100 | Do Nothing Before: 97 After: 97 |
| Center Dr. | Villa Park Rd. | Lincoln Cir. CL | Preventive $1103 Before: 73.96 After: 74 | Preventive $1273 Before: 72.93 After: 72.97 | Preventive $1452 Before: 71.91 After: 71.95 | Preventive $1639 Before: 70.89 After: 70.92 | Preventive $1894 Before: 69.86 After: 69.9 | Major Above Critical $70128 Before: 68.83 After: 100 | Do Nothing Before: 97 After: 97 |
| Center Dr. | Lincoln Cir CL | South End | Preventive $110 Before: 86.99 After: 86.99 | Preventive + (2) Surface Treatment - Slurry Seal $11797 Before: 86.63 After: 87.71 | Preventive $102 Before: 87.36 After: 87.36 | Preventive $120 Before: 87 After: 87.01 | Preventive $138 Before: 86.65 After: 86.65 | Preventive $157 Before: 86.3 After: 86.3 | Preventive + (2) Surface Treatment - Slurry Seal $13706 Before: 85.94 After: 87.02 |
| Cerro Villa Dr. | W. Valley Dr. | Summit Ridge CL | Preventive $877 Before: 75.97 After: 75.99 | Preventive $993 Before: 75.33 After: 75.35 | Preventive $1114 Before: 74.69 After: 74.7 | Preventive $1243 Before: 74.04 After: 74.06 | Preventive $1377 Before: 73.4 After: 73.41 | Preventive $1517 Before: 72.76 After: 72.77 | Preventive $1668 Before: 72.11 After: 72.13 |
| Cerro Villa Dr. | Summit Ridge Ln. CL | 900' W/o Rama St. | Preventive $1030 Before: 74.97 After: 74.99 | Preventive $1171 Before: 74.19 After: 74.21 | Preventive $1318 Before: 73.42 After: 73.44 | Preventive $1472 Before: 72.65 After: 72.67 | Preventive $1637 Before: 71.87 After: 71.89 | Preventive $1809 Before: 71.09 After: 71.11 | Preventive $1989 Before: 70.32 After: 70.34 |
| Cerro Villa Dr. | 950' W/o Rama St. | Rama St. CL | Preventive $129 Before: 86.98 After: 86.99 | Preventive + (2) Surface Treatment - Slurry Seal $13801 Before: 86.58 After: 87.82 | Preventive $118 Before: 87.41 After: 87.41 | Preventive $140 Before: 87 After: 87 | Preventive $164 Before: 86.59 After: 86.6 | Preventive $189 Before: 86.18 After: 86.19 | Preventive + (2) Surface Treatment - Slurry Seal $16039 Before: 85.78 After: 87.02 |
| Cerro Villa Dr. | Rama St. CL | Loma St. CL | Preventive $487 Before: 81.98 After: 81.99 | Preventive + (2) Surface Treatment - Slurry Seal $19934 Before: 81.42 After: 83.14 | Preventive $478 Before: 82.57 After: 82.58 | Preventive $530 Before: 82.01 After: 82.02 | Preventive $584 Before: 81.45 After: 81.46 | Preventive $641 Before: 80.89 After: 80.9 | Preventive + (2) Surface Treatment - Slurry Seal $23188 Before: 80.33 After: 82.05 |
| Cerro Villa Dr. | Loma St. CL | E Valley St. CL | Preventive $282 Before: 83.98 After: 83.99 | Preventive + (2) Surface Treatment - Slurry Seal $15258 Before: 83.46 After: 85.05 | Preventive $272 Before: 84.53 After: 84.54 | Preventive $306 Before: 84.01 After: 84.02 | Preventive $343 Before: 83.49 After: 83.5 | Preventive $381 Before: 82.98 After: 82.99 | Preventive + (2) Surface Treatment - Slurry Seal $17744 Before: 82.46 After: 84.05 |

## CITY OF VILLA PARK
## ENTIRE NETWORK
## FUNDING PLAN TO IMPROVE PCI TO 85 / DETAILED ANNUAL IMPROVEMENTS

| Street Name | From | To | FY 2016/17 | FY 2017/18 | FY 2018/19 | FY 2019/20 | FY 2020/21 | FY 2021/22 | FY 2022/23 |
|---|---|---|---|---|---|---|---|---|---|
| Charter Road | Fleet Rd. | Center Dr. | Preventive $1290 Before: 73.97 After: 73.99 | Preventive + (2) Surface Treatment - Slurry Seal $13505 Before: 73.28 After: 75.43 | Preventive $1250 Before: 74.71 After: 74.73 | Preventive $1401 Before: 74.02 After: 74.03 | Preventive $1562 Before: 73.32 After: 73.33 | Preventive $1732 Before: 72.62 After: 72.64 | Preventive $1910 Before: 71.92 After: 71.94 |
| Christine Circle | North end | James Rd. | Preventive $120 Before: 81.97 After: 81.99 | Preventive $136 Before: 81.19 After: 81.21 | Preventive + (2) Surface Treatment - Slurry Seal $5072 Before: 80.41 After: 82.83 | Preventive $130 Before: 82.03 After: 82.05 | Preventive $147 Before: 81.24 After: 81.26 | Preventive $165 Before: 80.46 After: 80.48 | Preventive $201 Before: 79.68 After: 79.7 |
| Churchill Lane | Center Dr. | East end | Preventive $339 Before: 77.96 After: 77.99 | Preventive $419 Before: 77.06 After: 77.08 | Preventive $504 Before: 76.15 After: 76.17 | Preventive $593 Before: 75.24 After: 75.27 | Preventive $688 Before: 74.33 After: 74.35 | Preventive $787 Before: 73.42 After: 73.44 | Preventive $892 Before: 72.51 After: 72.54 |
| Colony Grove Lane | Serrano Ave. | South End | Preventive $612 Before: 72.94 After: 73.02 | Preventive + (2) Surface Treatment - Slurry Seal $5836 Before: 71.47 After: 76.19 | Preventive $534 Before: 74.64 After: 74.72 | Preventive $652 Before: 73.18 After: 73.25 | Preventive $778 Before: 71.7 After: 71.78 | Preventive $910 Before: 70.23 After: 70.31 | Preventive $1311 Before: 68.76 After: 68.83 |
| Collins Ave. | Wanda Rd. | 500' E/o Wanda St. | Major Below Critical $29497 Before: 56.95 After: 100 | Do Nothing Before: 97 After: 97 | Do Nothing Before: 94 After: 94 | Do Nothing Before: 91.01 After: 91.01 | Preventive $21 Before: 88 After: 88.27 | Preventive $52 Before: 85.27 After: 85.54 | Preventive $85 Before: 82.55 After: 82.82 |
| Colony Circle | Ludwig St. | East End | Preventive $795 Before: 74.97 After: 74.99 | Preventive $892 Before: 74.3 After: 74.32 | Preventive $994 Before: 73.63 After: 73.65 | Preventive $1101 Before: 72.96 After: 72.98 | Preventive $1214 Before: 72.29 After: 72.31 | Preventive $1332 Before: 71.62 After: 71.64 | Preventive $1456 Before: 70.95 After: 70.97 |
| Coral Tree Circle | Santiago Blvd. | South End | Do Nothing Before: 94.99 After: 94.99 | Do Nothing Before: 94.86 After: 94.86 | Do Nothing Before: 94.72 After: 94.72 | Do Nothing Before: 94.58 After: 94.58 | Do Nothing Before: 94.45 After: 94.45 | Do Nothing Before: 94.31 After: 94.31 | Do Nothing Before: 94.17 After: 94.17 |
| Covington Circle | Cedarhill Cir. | North End | Do Nothing Before: 93.99 After: 93.99 | Do Nothing Before: 93.6 After: 93.6 | Do Nothing Before: 93.21 After: 93.21 | Do Nothing Before: 92.82 After: 92.82 | Do Nothing Before: 92.43 After: 92.43 | Do Nothing Before: 92.04 After: 92.04 | Do Nothing Before: 91.66 After: 91.66 |
| Crestview Circle | N/S Crestview Cir. | Mesa Dr. | Preventive $32 Before: 88.98 After: 88.99 | Preventive $52 Before: 88.39 After: 88.4 | Preventive + (2) Surface Treatment - Slurry Seal $10383 Before: 87.81 After: 89.61 | Preventive $34 Before: 89.01 After: 89.02 | Preventive $55 Before: 88.43 After: 88.44 | Preventive $78 Before: 87.84 After: 87.85 | Preventive $103 Before: 87.26 After: 87.27 |
| Crestview Circle | West End | W/E Crestview Cir. | Do Nothing Before: 94.99 After: 94.99 | Do Nothing Before: 94.73 After: 94.73 | Do Nothing Before: 94.47 After: 94.47 | (2) Surface Treatment - Slurry Seal $6148 Before: 94.22 After: 94.99 | Do Nothing Before: 94.73 After: 94.73 | Do Nothing Before: 94.47 After: 94.47 | Do Nothing Before: 94.22 After: 94.22 |
| Daron Dr. | North End | Taft. Ave | Preventive $904 Before: 76.96 After: 76.99 | Preventive $1097 Before: 75.97 After: 76 | Preventive $1302 Before: 74.98 After: 75.01 | Preventive $1518 Before: 73.99 After: 74.03 | Preventive $1745 Before: 73 After: 73.03 | Preventive $1985 Before: 72.01 After: 72.04 | Preventive $2237 Before: 71.02 After: 71.05 |
| Derek Dr. | North End | Daron Dr. | Do Nothing Before: 90.99 After: 90.99 | Do Nothing Before: 90.74 After: 90.74 | Do Nothing Before: 90.49 After: 90.49 | (2) Surface Treatment - Slurry Seal $4031 Before: 90.25 After: 90.99 | Do Nothing Before: 90.74 After: 90.74 | Do Nothing Before: 90.49 After: 90.49 | Do Nothing Before: 90.25 After: 90.25 |

## CITY OF VILLA PARK
## ENTIRE NETWORK
## FUNDING PLAN TO IMPROVE PCI TO 85 / DETAILED ANNUAL IMPROVEMENTS

| Street Name | From | To | FY 2016/17 | FY 2017/18 | FY 2018/19 | FY 2019/20 | FY 2020/21 | FY 2021/22 | FY 2022/23 |
|---|---|---|---|---|---|---|---|---|---|
| Dodson Dr. | North End | Serrano Ave. | Preventive $516 Before: 78.95 After: 79.01 | Preventive + (2) Surface Treatment - Slurry Seal $12316 Before: 77.65 After: 81.79 | Preventive $369 Before: 80.43 After: 80.49 | Preventive $535 Before: 79.13 After: 79.19 | Preventive $763 Before: 77.83 After: 77.89 | Preventive $1005 Before: 76.53 After: 76.59 | Preventive $1260 Before: 75.23 After: 75.28 |
| Dorchester Circle | Kenwick Dr. | East End | Preventive $15 Before: 88.98 After: 88.99 | Preventive $24 Before: 88.39 After: 88.4 | Preventive + (2) Surface Treatment - Slurry Seal $4769 Before: 87.81 After: 89.61 | Preventive $16 Before: 89.01 After: 89.02 | Preventive $25 Before: 88.43 After: 88.44 | Preventive $36 Before: 87.84 After: 87.85 | Preventive $47 Before: 87.26 After: 87.27 |
| Dorothy Circle | Aberdeen Ln. | North End | Do Nothing Before: 94.97 After: 94.97 | Do Nothing Before: 94.13 After: 94.13 | Do Nothing Before: 93.3 After: 93.3 | Do Nothing Before: 92.47 After: 92.47 | Do Nothing Before: 91.63 After: 91.63 | Do Nothing Before: 90.8 After: 90.8 | Preventive $ Before: 89.96 After: 89.98 |
| Durfee Circle | West End | Lemon St. | Preventive $1947 Before: 66.97 After: 66.99 | Preventive $2283 Before: 66.09 After: 66.12 | Preventive $2637 Before: 65.21 After: 65.24 | Preventive $3011 Before: 64.33 After: 64.36 | Preventive $3404 Before: 63.45 After: 63.48 | Preventive $3815 Before: 62.58 After: 62.6 | Preventive $4251 Before: 61.7 After: 61.73 |
| Durfee Lane | Lemon St. | Carmel Dr. | Do Nothing Before: 94.99 After: 94.99 | Do Nothing Before: 94.86 After: 94.86 | Do Nothing Before: 94.72 After: 94.72 | Do Nothing Before: 94.58 After: 94.58 | Do Nothing Before: 94.45 After: 94.45 | Do Nothing Before: 94.31 After: 94.31 | Do Nothing Before: 94.17 After: 94.17 |
| Eastwood Circle | North End | Alice Ln. | Do Nothing Before: 90.98 After: 90.98 | Do Nothing Before: 90.49 After: 90.49 | Do Nothing Before: 90 After: 90 | Preventive + (2) Surface Treatment - Slurry Seal $7057 Before: 89.52 After: 90.98 | Do Nothing Before: 90.49 After: 90.49 | Do Nothing Before: 90 After: 90 | Preventive $12 Before: 89.52 After: 89.53 |
| Edgwood Avenue | Center Dr. | Jerome St. | Do Nothing Before: 94.98 After: 94.98 | Do Nothing Before: 94.56 After: 94.56 | Do Nothing Before: 94.14 After: 94.14 | Do Nothing Before: 93.72 After: 93.72 | Do Nothing Before: 93.3 After: 93.3 | Do Nothing Before: 92.88 After: 92.88 | Do Nothing Before: 92.46 After: 92.46 |
| El Moro Way | El Rito Dr. | Loma St. | Do Nothing Before: 92.98 After: 92.98 | Do Nothing Before: 92.58 After: 92.58 | Do Nothing Before: 92.18 After: 92.18 | (2) Surface Treatment - Slurry Seal $10078 Before: 91.78 After: 92.98 | Do Nothing Before: 92.58 After: 92.58 | Do Nothing Before: 92.18 After: 92.18 | Do Nothing Before: 91.78 After: 91.78 |
| El Rito Drive | Cerro Villa Dr. | El Moro Wy. | Preventive $27 Before: 88.98 After: 88.99 | Preventive $39 Before: 88.56 After: 88.56 | Preventive $52 Before: 88.13 After: 88.14 | Preventive + (2) Surface Treatment - Slurry Seal $8958 Before: 87.71 After: 89 | Preventive $42 Before: 88.57 After: 88.58 | Preventive $57 Before: 88.14 After: 88.15 | Preventive $71 Before: 87.72 After: 87.72 |
| Estates Dr. | Canyon Dr. | East End | Preventive $345 Before: 75.97 After: 75.99 | Preventive + (2) Surface Treatment - Slurry Seal $4605 Before: 75.33 After: 77.32 | Preventive $327 Before: 76.66 After: 76.68 | Preventive $374 Before: 76.02 After: 76.04 | Preventive $423 Before: 75.38 After: 75.39 | Preventive $476 Before: 74.73 After: 74.75 | Preventive $530 Before: 74.09 After: 74.1 |
| Evergreen Circle | West End | Center Dr. | Preventive $634 Before: 72.97 After: 72.99 | Preventive + (2) Surface Treatment - Slurry Seal $6016 Before: 72.25 After: 74.49 | Preventive $618 Before: 73.75 After: 73.77 | Preventive $689 Before: 73.03 After: 73.05 | Preventive $764 Before: 72.3 After: 72.32 | Preventive $843 Before: 71.58 After: 71.6 | Preventive $925 Before: 70.86 After: 70.88 |

## CITY OF VILLA PARK
## ENTIRE NETWORK
## FUNDING PLAN TO IMPROVE PCI TO 85 / DETAILED ANNUAL IMPROVEMENTS

| Street Name | From | To | FY 2016/17 | FY 2017/18 | FY 2018/19 | FY 2019/20 | FY 2020/21 | FY 2021/22 | FY 2022/23 |
|---|---|---|---|---|---|---|---|---|---|
| Featherhill Dr. | North End | Mtn. View Cir. | Preventive $213 Before: 80.98 After: 80.99 | Preventive $232 Before: 80.47 After: 80.48 | Preventive + (2) Surface Treatment - Slurry Seal $8024 Before: 79.96 After: 81.52 | Preventive $232 Before: 81 After: 81.01 | Preventive $253 Before: 80.49 After: 80.5 | Preventive $276 Before: 79.98 After: 79.99 | Preventive $343 Before: 79.46 After: 79.47 |
| Featherhill Dr. | Mtn. View Cir. | Serrano Ave. | Preventive $347 Before: 79.96 After: 80 | Preventive $505 Before: 78.91 After: 78.95 | Preventive + (2) Surface Treatment - Slurry Seal $11893 Before: 77.87 After: 81.16 | Preventive $370 Before: 80.08 After: 80.12 | Preventive $533 Before: 79.03 After: 79.07 | Preventive $713 Before: 77.99 After: 78.02 | Preventive $906 Before: 76.94 After: 76.98 |
| Fernando Circle | Laconia Dr. | Roberto St. | Preventive $255 Before: 76.98 After: 76.99 | Preventive + (2) Surface Treatment - Slurry Seal $3980 Before: 76.36 After: 78.26 | Preventive $239 Before: 77.63 After: 77.64 | Preventive $277 Before: 77.01 After: 77.02 | Preventive $318 Before: 76.39 After: 76.4 | Preventive $360 Before: 75.77 After: 75.79 | Preventive $405 Before: 75.15 After: 75.17 |
| Fernando Circle | Roberto St. | East End | Preventive $5291 Before: 62.96 After: 62.99 | Preventive $5964 Before: 61.98 After: 62.01 | Preventive $6673 Before: 61 After: 61.03 | Preventive $7420 Before: 60.02 After: 60.05 | Stopgap $87770 Before: 59.04 After: 59.04 | Stopgap $106725 Before: 58.03 After: 58.03 | Major Below Critical $125812 Before: 57.01 After: 100 |
| Fitschen Ranch Rd. | Lincoln St. | Aberdeen Ln. | Preventive $263 Before: 77.78 After: 78.73 | Preventive + (2) Surface Treatment - Slurry Seal $5004 Before: 72.93 After: 91.3 | Preventive $67 Before: 85.5 After: 86.45 | Preventive $142 Before: 80.66 After: 81.61 | Preventive $421 Before: 75.79 After: 76.75 | Preventive $747 Before: 70.95 After: 71.9 | Preventive $1805 Before: 66.11 After: 66.74 |
| Fitschen Ranch Rd. | Aberdeen Ln. | Portsmouth Cir. | Preventive $93 Before: 86.87 After: 87.24 | Preventive $188 Before: 83.82 After: 84.19 | Preventive $289 Before: 80.77 After: 81.14 | Preventive $617 Before: 77.72 After: 78.09 | Preventive $1043 Before: 74.66 After: 75.03 | Preventive $1492 Before: 71.61 After: 71.98 | Preventive $2526 Before: 68.56 After: 68.93 |
| Fleet Road | Charter Rd. | James Rd. | Preventive $47 Before: 86.99 After: 86.99 | Preventive $55 Before: 86.63 After: 86.64 | Preventive + (2) Surface Treatment - Slurry Seal $5242 Before: 86.28 After: 87.36 | Preventive $52 Before: 87 After: 87 | Preventive $59 Before: 86.65 After: 86.65 | Preventive $68 Before: 86.29 After: 86.3 | Preventive $76 Before: 85.94 After: 85.95 |
| Flintridge Drive | Santiago Blvd. | Mariposa Dr. | Do Nothing Before: 93.99 After: 93.99 | Do Nothing Before: 93.83 After: 93.83 | Do Nothing Before: 93.66 After: 93.66 | Do Nothing Before: 93.5 After: 93.5 | Do Nothing Before: 93.34 After: 93.34 | Do Nothing Before: 93.17 After: 93.17 | Do Nothing Before: 93.01 After: 93.01 |
| Florence Circle | North End | Pamela Pl. | Preventive $ Before: 89.97 After: 89.99 | Preventive $9 Before: 89.15 After: 89.17 | Preventive $18 Before: 88.33 After: 88.35 | Preventive + (2) Surface Treatment - Slurry Seal $3550 Before: 87.51 After: 90.06 | Preventive $9 Before: 89.22 After: 89.24 | Preventive $19 Before: 88.4 After: 88.42 | Preventive $30 Before: 87.58 After: 87.61 |
| Francisco Drive | Vida Dr. | Center Dr | Preventive $2988 Before: 63.96 After: 63.99 | Preventive $3389 Before: 63.01 After: 63.04 | Preventive $3816 Before: 62.05 After: 62.09 | Preventive $4261 Before: 61.1 After: 61.13 | Preventive $4733 Before: 60.14 After: 60.17 | Major Below Critical $70972 Before: 59.19 After: 100 | Do Nothing Before: 97 After: 97 |

## CITY OF VILLA PARK
## ENTIRE NETWORK
## FUNDING PLAN TO IMPROVE PCI TO 85 / DETAILED ANNUAL IMPROVEMENTS

| Street Name | From | To | FY 2016/17 | FY 2017/18 | FY 2018/19 | FY 2019/20 | FY 2020/21 | FY 2021/22 | FY 2022/23 |
|---|---|---|---|---|---|---|---|---|---|
| Frederick Dr. | Lincoln Cir. | North/West End | Preventive $1125 Before: 73.97 After: 73.99 | Preventive + (2) Surface Treatment - Slurry Seal $11783 Before: 73.28 After: 75.43 | Preventive $1090 Before: 74.71 After: 74.73 | Preventive $1222 Before: 74.02 After: 74.03 | Preventive $1363 Before: 73.32 After: 73.33 | Preventive $1511 Before: 72.62 After: 72.64 | Preventive $1666 Before: 71.92 After: 71.94 |
| Gloria Circle | Laconia Dr. | East End | Preventive $22 Before: 86.87 After: 87.24 | Preventive $45 Before: 83.82 After: 84.16 | Preventive $70 Before: 80.73 After: 81.07 | Preventive $152 Before: 77.64 After: 77.98 | Major Above Critical $12057 Before: 74.54 After: 100 | Do Nothing Before: 97 After: 97 | Do Nothing Before: 94 After: 94 |
| Hallsworth Circle | Kenwick Dr. | East End | Do Nothing Before: 94.99 After: 94.99 | Do Nothing Before: 94.66 After: 94.66 | Do Nothing Before: 94.34 After: 94.34 | Do Nothing Before: 94.02 After: 94.02 | Do Nothing Before: 93.69 After: 93.69 | Do Nothing Before: 93.37 After: 93.37 | Do Nothing Before: 93.05 After: 93.05 |
| Haninger Way | North End | Serrano Ave. | Preventive $11 Before: 87.97 After: 87.99 | Preventive $14 Before: 87.3 After: 87.32 | Preventive $19 Before: 86.63 After: 86.65 | Preventive $23 Before: 85.96 After: 85.97 | Preventive $28 Before: 85.28 After: 85.3 | Preventive $32 Before: 84.61 After: 84.63 | Preventive $38 Before: 83.94 After: 83.96 |
| Hastings Drive | Aberdeen Ln. | Lincoln St. | Do Nothing Before: 94.99 After: 94.99 | Do Nothing Before: 94.86 After: 94.86 | Do Nothing Before: 94.72 After: 94.72 | Do Nothing Before: 94.58 After: 94.58 | Do Nothing Before: 94.45 After: 94.45 | Do Nothing Before: 94.31 After: 94.31 | Do Nothing Before: 94.17 After: 94.17 |
| Hazel Circle | Valley Dr. | South End | Preventive $24 Before: 88.98 After: 88.99 | Preventive $38 Before: 88.39 After: 88.4 | Preventive $54 Before: 87.81 After: 87.82 | Preventive + (2) Surface Treatment - Slurry Seal $7895 Before: 87.22 After: 89.03 | Preventive $41 Before: 88.43 After: 88.44 | Preventive $57 Before: 87.85 After: 87.86 | Preventive $76 Before: 87.26 After: 87.27 |
| Helena Circle | Fitschen Ranch Road | East End | Preventive $22 Before: 87.88 After: 88.19 | Preventive $54 Before: 85.03 After: 85.34 | Preventive + (2) Surface Treatment - Slurry Seal $3540 Before: 82.18 After: 91.98 | Preventive $14 Before: 88.82 After: 89.13 | Preventive $48 Before: 85.96 After: 86.27 | Preventive $84 Before: 83.11 After: 83.42 | Preventive $122 Before: 80.26 After: 80.57 |
| Henderson Way | Mesa Dr. | Henderson Wy | Do Nothing Before: 94.99 After: 94.99 | Do Nothing Before: 94.84 After: 94.84 | Do Nothing Before: 94.69 After: 94.69 | Do Nothing Before: 94.54 After: 94.54 | Do Nothing Before: 94.39 After: 94.39 | Do Nothing Before: 94.24 After: 94.24 | Do Nothing Before: 94.09 After: 94.09 |
| Henderson Way | Henderson Wy | Walker Ranch Cir CL | Do Nothing Before: 94.97 After: 94.97 | Do Nothing Before: 94.13 After: 94.13 | Do Nothing Before: 93.3 After: 93.3 | Do Nothing Before: 92.47 After: 92.47 | Do Nothing Before: 91.63 After: 91.63 | Do Nothing Before: 90.8 After: 90.8 | Preventive $1 Before: 89.96 After: 89.98 |
| Henderson Way | Walker Ranch Cir CL | Brewery Wy | Do Nothing Before: 94.97 After: 94.97 | Do Nothing Before: 94.13 After: 94.13 | Do Nothing Before: 93.3 After: 93.3 | Do Nothing Before: 92.47 After: 92.47 | Do Nothing Before: 91.63 After: 91.63 | Do Nothing Before: 90.8 After: 90.8 | Preventive $ Before: 89.96 After: 89.98 |
| Hidden Valey Drive | North end | Canyon Dr. | Preventive $3857 Before: 61.96 After: 61.99 | Preventive $4326 Before: 60.95 After: 60.99 | Stopgap $46067 Before: 59.95 After: 59.95 | Major Below Critical $71896 Before: 58.9 After: 100 | Do Nothing Before: 96.99 After: 96.99 | Do Nothing Before: 94 After: 94 | Do Nothing Before: 91 After: 91 |
| Hilcrest Ave. | Center Dr. | Lemon St. | Preventive $305 Before: 82.96 After: 82.99 | Preventive $359 Before: 81.96 After: 82 | Preventive + (2) Surface Treatment - Slurry Seal $14672 Before: 80.96 After: 84.1 | Preventive $328 Before: 83.07 After: 83.1 | Preventive $387 Before: 82.07 After: 82.1 | Preventive $449 Before: 81.07 After: 81.1 | Preventive $514 Before: 80.07 After: 80.11 |

## CITY OF VILLA PARK
## ENTIRE NETWORK
## FUNDING PLAN TO IMPROVE PCI TO 85 / DETAILED ANNUAL IMPROVEMENTS

| Street Name | From | To | FY 2016/17 | FY 2017/18 | FY 2018/19 | FY 2019/20 | FY 2020/21 | FY 2021/22 | FY 2022/23 |
|---|---|---|---|---|---|---|---|---|---|
| HILCREST CR | Center Dr | End | Preventive $316 Before: 76.99 After: 76.99 | Preventive + (2) Surface Treatment - Slurry Seal $4918 Before: 76.8 After: 77.39 | Preventive $323 Before: 77.19 After: 77.19 | Preventive $345 Before: 76.99 After: 76.99 | Preventive $368 Before: 76.8 After: 76.8 | Preventive $393 Before: 76.6 After: 76.6 | Preventive $418 Before: 76.4 After: 76.4 |
| Hunting Cir. | North End | Canyon Dr. | Preventive $80 Before: 86.98 After: 86.99 | Preventive $98 Before: 86.41 After: 86.42 | Preventive + (2) Surface Treatment - Slurry Seal $8799 Before: 85.84 After: 87.59 | Preventive $86 Before: 87.02 After: 87.03 | Preventive $105 Before: 86.45 After: 86.46 | Preventive $126 Before: 85.88 After: 85.89 | Preventive $148 Before: 85.31 After: 85.32 |
| Huntington Circle | Prado Woods Dr. | East End | Do Nothing Before: 94.99 After: 94.99 | Do Nothing Before: 94.86 After: 94.86 | Do Nothing Before: 94.72 After: 94.72 | Do Nothing Before: 94.58 After: 94.58 | Do Nothing Before: 94.45 After: 94.45 | Do Nothing Before: 94.31 After: 94.31 | Do Nothing Before: 94.17 After: 94.17 |
| James Circle | North End | James Rd. | Preventive $2265 Before: 67.95 After: 68.01 | Preventive $2922 Before: 66.59 After: 66.65 | Preventive $3617 Before: 65.23 After: 65.3 | Preventive $4351 Before: 63.87 After: 63.94 | Preventive $5125 Before: 62.51 After: 62.58 | Preventive $5943 Before: 61.15 After: 61.22 | Stopgap $66521 Before: 59.79 After: 59.79 |
| James Road | Fleet Rd. | Center Rd. | Preventive $1424 Before: 72.95 After: 73 | Preventive + (2) Surface Treatment - Slurry Seal $13545 Before: 71.8 After: 75.45 | Preventive $1305 Before: 74.25 After: 74.3 | Preventive $1533 Before: 73.09 After: 73.14 | Preventive $1772 Before: 71.94 After: 71.98 | Preventive $2026 Before: 70.78 After: 70.83 | Preventive $2479 Before: 69.62 After: 69.67 |
| James Road | Center Dr. | James Cir | Preventive $556 Before: 75.96 After: 76 | Preventive + (2) Surface Treatment - Slurry Seal $7448 Before: 74.93 After: 78.17 | Preventive $486 Before: 77.11 After: 77.14 | Preventive $596 Before: 76.08 After: 76.11 | Preventive $714 Before: 75.04 After: 75.08 | Preventive $837 Before: 74.01 After: 74.05 | Preventive $966 Before: 72.98 After: 73.01 |
| Janice Circle | Northeast End | Serrano Ave. | Preventive $275 Before: 82.96 After: 82.99 | Preventive $324 Before: 81.96 After: 82 | Preventive + (2) Surface Treatment - Slurry Seal $13234 Before: 80.96 After: 84.1 | Preventive $296 Before: 83.07 After: 83.1 | Preventive $349 Before: 82.07 After: 82.1 | Preventive $405 Before: 81.07 After: 81.1 | Preventive $463 Before: 80.07 After: 80.11 |
| Jerome Street | Edgewood Ave. | South End | Preventive $114 Before: 80.97 After: 80.99 | Preventive $128 Before: 80.11 After: 80.13 | Preventive + (2) Surface Treatment - Slurry Seal $4318 Before: 79.24 After: 81.93 | Preventive $123 Before: 81.05 After: 81.07 | Preventive $139 Before: 80.18 After: 80.21 | Preventive $186 Before: 79.32 After: 79.35 | Preventive $243 Before: 78.46 After: 78.49 |
| Jocotal Avenue | Center Dr. | Lemon St. | Do Nothing Before: 94.99 After: 94.99 | Do Nothing Before: 94.86 After: 94.86 | Do Nothing Before: 94.72 After: 94.72 | Do Nothing Before: 94.58 After: 94.58 | Do Nothing Before: 94.45 After: 94.45 | Do Nothing Before: 94.31 After: 94.31 | Do Nothing Before: 94.17 After: 94.17 |
| Jocotal Avenue | Lemon St. | East end | Do Nothing Before: 92.99 After: 92.99 | Do Nothing Before: 92.7 After: 92.7 | Do Nothing Before: 92.42 After: 92.42 | Do Nothing Before: 92.13 After: 92.13 | Do Nothing Before: 91.84 After: 91.84 | Do Nothing Before: 91.56 After: 91.56 | Do Nothing Before: 91.27 After: 91.27 |
| Joshua Tree Circle | West End | Smoketree Ln. | Do Nothing Before: 94.99 After: 94.99 | Do Nothing Before: 94.86 After: 94.86 | Do Nothing Before: 94.72 After: 94.72 | Do Nothing Before: 94.58 After: 94.58 | Do Nothing Before: 94.45 After: 94.45 | Do Nothing Before: 94.31 After: 94.31 | Do Nothing Before: 94.17 After: 94.17 |
| Katawpa Circle | North End | Mesa Dr. | Do Nothing Before: 93.98 After: 93.98 | Do Nothing Before: 93.48 After: 93.48 | Do Nothing Before: 92.97 After: 92.97 | Do Nothing Before: 92.47 After: 92.47 | Do Nothing Before: 91.96 After: 91.96 | Do Nothing Before: 91.46 After: 91.46 | Do Nothing Before: 90.95 After: 90.95 |

## CITY OF VILLA PARK
## ENTIRE NETWORK
## FUNDING PLAN TO IMPROVE PCI TO 85 / DETAILED ANNUAL IMPROVEMENTS

| Street Name | From | To | FY 2016/17 | FY 2017/18 | FY 2018/19 | FY 2019/20 | FY 2020/21 | FY 2021/22 | FY 2022/23 |
|---|---|---|---|---|---|---|---|---|---|
| Kenwick Drive | Villa Park Rd. | Dorchester Cir. | Do Nothing Before: 90.98 After: 90.98 | Do Nothing Before: 90.4 After: 90.4 | Preventive $3 Before: 89.82 After: 89.83 | Preventive + (2) Surface Treatment - Slurry Seal $6112 Before: 89.25 After: 91 | Do Nothing Before: 90.42 After: 90.42 | Preventive $3 Before: 89.84 After: 89.85 | Preventive $16 Before: 89.27 After: 89.28 |
| Knuth Circle | North End | Santiago | Preventive $172 Before: 79.97 After: 79.99 | Preventive $238 Before: 79.1 After: 79.12 | Preventive $308 Before: 78.23 After: 78.26 | Preventive $381 Before: 77.37 After: 77.39 | Preventive $459 Before: 76.5 After: 76.53 | Preventive $541 Before: 75.64 After: 75.66 | Preventive $628 Before: 74.77 After: 74.79 |
| Laconia Drive | Rosanne Cir. | Fernando Cirl | Do Nothing Before: 93.96 After: 93.96 | Do Nothing Before: 92.96 After: 92.96 | Do Nothing Before: 91.96 After: 91.96 | Do Nothing Before: 90.96 After: 90.96 | Preventive $2 Before: 89.96 After: 89.99 | Preventive $60 Before: 88.99 After: 89.02 | Preventive $122 Before: 88.02 After: 88.05 |
| Larson Circle | North End | Taft Ave. | Do Nothing Before: 90.98 After: 90.98 | Do Nothing Before: 90.4 After: 90.4 | Preventive $2 Before: 89.82 After: 89.83 | Preventive + (2) Surface Treatment - Slurry Seal $3842 Before: 89.25 After: 91 | Do Nothing Before: 90.42 After: 90.42 | Preventive $2 Before: 89.84 After: 89.85 | Preventive $10 Before: 89.27 After: 89.28 |
| Leatrice Drive | Ridgeview Rd. | Taft Ave. | Preventive $123 Before: 80.98 After: 80.99 | Preventive $133 Before: 80.47 After: 80.48 | Preventive + (2) Surface Treatment - Slurry Seal $4619 Before: 79.96 After: 81.52 | Preventive $134 Before: 81 After: 81.01 | Preventive $145 Before: 80.49 After: 80.5 | Preventive $159 Before: 79.98 After: 79.99 | Preventive $197 Before: 79.46 After: 79.47 |
| Leatrice Drive | Ridgview Rd. | Taft Ave. | Preventive $573 Before: 71.97 After: 71.99 | Preventive $632 Before: 71.22 After: 71.24 | Preventive $694 Before: 70.47 After: 70.49 | Preventive $803 Before: 69.73 After: 69.74 | Preventive $1002 Before: 68.97 After: 68.99 | Preventive $1207 Before: 68.23 After: 68.24 | Preventive $1426 Before: 67.48 After: 67.5 |
| Leigh Circle | Ridgeview Cir. | North End | Major Below Critical $37679 Before: 49.95 After: 100 | Do Nothing Before: 97 After: 97 | Do Nothing Before: 94 After: 94 | Do Nothing Before: 91.01 After: 91.01 | Preventive $22 Before: 88 After: 88.27 | Preventive $54 Before: 85.27 After: 85.54 | Preventive $88 Before: 82.55 After: 82.82 |
| Lemon St. | Valley Dr. | Mesa Dr CL | Do Nothing Before: 93.94 After: 93.94 | Do Nothing Before: 92.36 After: 92.36 | Do Nothing Before: 90.78 After: 90.78 | Preventive + (2) Surface Treatment - Slurry Seal $9509 Before: 89.2 After: 94.02 | Do Nothing Before: 92.44 After: 92.44 | Do Nothing Before: 90.85 After: 90.85 | Preventive $25 Before: 89.27 After: 89.36 |
| Lemon St. | Mesa Dr. CL | Robin Way | Preventive $ Before: 89.99 After: 89.99 | Preventive $11 Before: 89.72 After: 89.72 | Preventive $22 Before: 89.45 After: 89.45 | Preventive + (2) Surface Treatment - Slurry Seal $12771 Before: 89.17 After: 90 | Preventive $11 Before: 89.73 After: 89.73 | Preventive $23 Before: 89.46 After: 89.46 | Preventive $37 Before: 89.18 After: 89.19 |
| Lemon St. | Robin Way | Serrano Ave. | Preventive $49 Before: 87.99 After: 87.99 | Preventive $60 Before: 87.63 After: 87.63 | Preventive $71 Before: 87.27 After: 87.28 | Preventive $83 Before: 86.92 After: 86.92 | Preventive $95 Before: 86.56 After: 86.56 | Preventive $108 Before: 86.2 After: 86.21 | Preventive $121 Before: 85.85 After: 85.85 |
| Lemon St. | Serrano Ave. | Taft Ave. | Preventive $221 Before: 82.9 After: 83.12 | Preventive $308 Before: 80.42 After: 80.64 | Preventive + (2) Surface Treatment - Slurry Seal $10865 Before: 77.94 After: 86.27 | Preventive $219 Before: 83.57 After: 83.8 | Preventive $313 Before: 81.09 After: 81.31 | Preventive $563 Before: 78.61 After: 78.84 | Preventive $948 Before: 76.14 After: 76.36 |

## CITY OF VILLA PARK
## ENTIRE NETWORK
## FUNDING PLAN TO IMPROVE PCI TO 85 / DETAILED ANNUAL IMPROVEMENTS

| Street Name | From | To | FY 2016/17 | FY 2017/18 | FY 2018/19 | FY 2019/20 | FY 2020/21 | FY 2021/22 | FY 2022/23 |
|---|---|---|---|---|---|---|---|---|---|
| Lemon St. | Taft Ave. | Santiago Blvd. | Preventive $336 Before: 83.9 After: 84.11 | Preventive $478 Before: 81.57 After: 81.77 | Preventive + (2) Surface Treatment - Slurry Seal $18894 Before: 79.23 After: 87.04 | Preventive $331 Before: 84.51 After: 84.7 | Preventive $487 Before: 82.15 After: 82.35 | Preventive $688 Before: 79.81 After: 80 | Preventive $1324 Before: 77.47 After: 77.66 |
| Lemon St. | Santiago Blvd. | Villa Park Rd. | Do Nothing Before: 93.96 After: 93.96 | Do Nothing Before: 93.01 After: 93.01 | Do Nothing Before: 92.06 After: 92.06 | (2) Surface Treatment - Slurry Seal $19054 Before: 91.11 After: 93.96 | Do Nothing Before: 93.01 After: 93.01 | Do Nothing Before: 92.06 After: 92.06 | Do Nothing Before: 91.1 After: 91.1 |
| Lincoln Circle | Center Dr. | East End | Do Nothing Before: 92.99 After: 92.99 | Do Nothing Before: 92.8 After: 92.8 | Do Nothing Before: 92.61 After: 92.61 | Do Nothing Before: 92.42 After: 92.42 | Do Nothing Before: 92.22 After: 92.22 | Do Nothing Before: 92.03 After: 92.03 | Do Nothing Before: 91.84 After: 91.84 |
| Lincoln Street | Fitschen Ranch Road | Fredrick Drive CL | Preventive $373 Before: 80.97 After: 80.99 | Preventive + (2) Surface Treatment - Slurry Seal $13639 Before: 80.15 After: 82.7 | Preventive $357 Before: 81.86 After: 81.88 | Preventive $406 Before: 81.03 After: 81.06 | Preventive $456 Before: 80.21 After: 80.23 | Preventive $597 Before: 79.39 After: 79.41 | Preventive + (2) Surface Treatment - Slurry Seal $16101 Before: 78.57 After: 81.12 |
| Lincoln Street | Fredrick Dr. CL | Center Dr. | Preventive $204 Before: 85.99 After: 85.99 | Preventive + (2) Surface Treatment - Slurry Seal $16495 Before: 85.61 After: 86.76 | Preventive $196 Before: 86.37 After: 86.38 | Preventive $223 Before: 85.99 After: 86 | Preventive $251 Before: 85.61 After: 85.62 | Preventive $281 Before: 85.23 After: 85.24 | Preventive + (2) Surface Treatment - Slurry Seal $19168 Before: 84.86 After: 86.01 |
| Little John Way | Robin Hood Cir. | Sherwood Cir. | Preventive + (2) Surface Treatment - Slurry Seal $2615 Before: 82.98 After: 84.91 | Preventive $49 Before: 84.27 After: 84.28 | Preventive $56 Before: 83.64 After: 83.65 | Preventive $63 Before: 83.01 After: 83.02 | Preventive $71 Before: 82.38 After: 82.39 | Preventive + (2) Surface Treatment - Slurry Seal $3044 Before: 81.75 After: 83.69 | Preventive $69 Before: 83.04 After: 83.06 |
| Locust Avenue | 125' to W City Boundary | Laconia Dr. | Preventive + (2) Surface Treatment - Slurry Seal $1376 Before: 73.97 After: 76.13 | Preventive $117 Before: 75.42 After: 75.43 | Preventive $132 Before: 74.72 After: 74.74 | Preventive $148 Before: 74.02 After: 74.04 | Preventive $165 Before: 73.33 After: 73.34 | Preventive + (2) Surface Treatment - Slurry Seal $1621 Before: 72.63 After: 74.78 | Preventive $161 Before: 74.07 After: 74.08 |
| Loma Street | Cerro Villa Dr. | 150; N/o El Moro Wy. | Major Below Critical $56019 Before: 49.91 After: 100 | Do Nothing Before: 97 After: 97 | Do Nothing Before: 94 After: 94 | Do Nothing Before: 91.01 After: 91.01 | Preventive $33 Before: 88 After: 88.27 | Preventive $81 Before: 85.27 After: 85.54 | Preventive $131 Before: 82.55 After: 82.82 |
| Loma Street | 150' N/o El Moro Way | Valley Dr | Preventive $416 Before: 76.96 After: 77 | Preventive $509 Before: 75.93 After: 75.96 | Preventive $607 Before: 74.89 After: 74.93 | Preventive $710 Before: 73.86 After: 73.9 | Preventive $819 Before: 72.82 After: 72.86 | Preventive $933 Before: 71.79 After: 71.83 | Preventive $1054 Before: 70.76 After: 70.8 |
| Loma Street | Valley Dr. | Canyon Cir. | Preventive $1376 Before: 66.95 After: 67 | Preventive + (2) Surface Treatment - Slurry Seal $6263 Before: 65.8 After: 69.45 | Preventive $1163 Before: 68.25 After: 68.3 | Preventive $1471 Before: 67.09 After: 67.14 | Preventive $1794 Before: 65.94 After: 65.98 | Preventive $2138 Before: 64.78 After: 64.83 | Preventive + (2) Surface Treatment - Slurry Seal $7819 Before: 63.63 After: 67.27 |
| Loma Street | Mesa Dr. | Cannon St. | Preventive $87 Before: 83.98 After: 83.99 | Preventive $96 Before: 83.55 After: 83.56 | Preventive $105 Before: 83.12 After: 83.12 | Preventive $115 Before: 82.69 After: 82.69 | Preventive $126 Before: 82.25 After: 82.26 | Preventive $136 Before: 81.82 After: 81.83 | Preventive $148 Before: 81.39 After: 81.39 |

## CITY OF VILLA PARK
## ENTIRE NETWORK
## FUNDING PLAN TO IMPROVE PCI TO 85 / DETAILED ANNUAL IMPROVEMENTS

| Street Name | From | To | FY 2016/17 | FY 2017/18 | FY 2018/19 | FY 2019/20 | FY 2020/21 | FY 2021/22 | FY 2022/23 |
|---|---|---|---|---|---|---|---|---|---|
| Ludwig St. | North end | Taft Ave. | Preventive $116 Before: 84.97 After: 84.99 | Preventive $140 Before: 84.13 After: 84.16 | Preventive + (2) Surface Treatment - Slurry Seal $7761 Before: 83.3 After: 85.9 | Preventive $125 Before: 85.04 After: 85.06 | Preventive $151 Before: 84.2 After: 84.22 | Preventive $178 Before: 83.36 After: 83.39 | Preventive $206 Before: 82.53 After: 82.55 |
| Ludwig St. | Taft Ave | Santiago Blvd. | Do Nothing Before: 91.99 After: 91.99 | Do Nothing Before: 91.77 After: 91.77 | Do Nothing Before: 91.55 After: 91.55 | (2) Surface Treatment - Slurry Seal $15243 Before: 91.33 After: 91.99 | Do Nothing Before: 91.77 After: 91.77 | Do Nothing Before: 91.55 After: 91.55 | Do Nothing Before: 91.33 After: 91.33 |
| Marion Way | Carmel Dr. | Ballet Dr. | Preventive $222 Before: 75.97 After: 75.99 | Preventive $251 Before: 75.33 After: 75.35 | Preventive $282 Before: 74.69 After: 74.7 | Preventive $314 Before: 74.04 After: 74.06 | Preventive $348 Before: 73.4 After: 73.41 | Preventive $384 Before: 72.76 After: 72.77 | Preventive $422 Before: 72.11 After: 72.13 |
| Mariposa Drive | Lemon St. | Flintridge Dr. | Preventive $12 Before: 88.99 After: 88.99 | Preventive $16 Before: 88.69 After: 88.69 | Preventive $20 Before: 88.39 After: 88.39 | Preventive + (2) Surface Treatment - Slurry Seal $3937 Before: 88.09 After: 89 | Preventive $17 Before: 88.7 After: 88.7 | Preventive $21 Before: 88.4 After: 88.4 | Preventive $26 Before: 88.1 After: 88.1 |
| Mark Circle | Nichols Ave. | East End | Do Nothing Before: 93.96 After: 93.96 | Do Nothing Before: 92.96 After: 92.96 | Do Nothing Before: 91.96 After: 91.96 | Do Nothing Before: 90.96 After: 90.96 | Preventive $1 Before: 89.96 After: 89.99 | Preventive $22 Before: 88.99 After: 89.02 | Preventive $44 Before: 88.02 After: 88.05 |
| Martinique Court | Mesa Dr. | East End | Do Nothing Before: 93.99 After: 93.99 | Do Nothing Before: 93.83 After: 93.83 | Do Nothing Before: 93.66 After: 93.66 | Do Nothing Before: 93.5 After: 93.5 | Do Nothing Before: 93.34 After: 93.34 | Do Nothing Before: 93.17 After: 93.17 | Do Nothing Before: 93.01 After: 93.01 |
| Mary Circle | North End | Pamela Pl | Preventive $195 Before: 76.77 After: 77.76 | Preventive + (2) Surface Treatment - Slurry Seal $3101 Before: 71.7 After: 90.9 | Preventive $47 Before: 84.84 After: 85.84 | Preventive $101 Before: 79.78 After: 80.77 | Preventive $300 Before: 74.69 After: 75.69 | Preventive $549 Before: 69.63 After: 70.63 | Preventive $1340 Before: 64.56 After: 65.23 |
| Meats Avenue | Santiago Blvd. | 900' E/o Santiago Blvd. | Preventive $108 Before: 84.98 After: 84.99 | Preventive + (2) Surface Treatment - Slurry Seal $7017 Before: 84.58 After: 85.82 | Preventive $105 Before: 85.41 After: 85.41 | Preventive $118 Before: 85 After: 85.01 | Preventive $131 Before: 84.59 After: 84.6 | Preventive $145 Before: 84.19 After: 84.19 | Preventive + (2) Surface Treatment - Slurry Seal $8156 Before: 83.78 After: 85.03 |
| Meats Avenue | 900' E/o Santiago Blvd. | Stone Pine Rd. (org0 | Preventive $1090 Before: 69.97 After: 69.99 | Preventive $1389 Before: 69.17 After: 69.19 | Preventive $1706 Before: 68.37 After: 68.39 | Preventive $2040 Before: 67.57 After: 67.59 | Major Above Critical $50789 Before: 66.77 After: 100 | Do Nothing Before: 97 After: 97 | Do Nothing Before: 94 After: 94 |
| Meats Avenue | Santiago Blvd. | 900; E/o Santiago Blvd. | Preventive $477 Before: 76.98 After: 76.99 | Preventive + (2) Surface Treatment - Slurry Seal $7443 Before: 76.36 After: 78.26 | Preventive $446 Before: 77.63 After: 77.64 | Preventive $518 Before: 77.01 After: 77.02 | Preventive $594 Before: 76.39 After: 76.4 | Preventive $674 Before: 75.77 After: 75.79 | Preventive + (2) Surface Treatment - Slurry Seal $8753 Before: 75.15 After: 77.06 |
| Meats Avenue | 900' E/o Santiago Blvd. | Santiago Blvd. | Preventive $910 Before: 71.97 After: 71.99 | Preventive + (2) Surface Treatment - Slurry Seal $7901 Before: 71.22 After: 73.55 | Preventive $891 Before: 72.78 After: 72.8 | Preventive $989 Before: 72.03 After: 72.05 | Preventive $1091 Before: 71.28 After: 71.3 | Preventive $1199 Before: 70.53 After: 70.55 | Preventive + (2) Surface Treatment - Slurry Seal $9370 Before: 69.78 After: 72.11 |

## CITY OF VILLA PARK
## ENTIRE NETWORK
## FUNDING PLAN TO IMPROVE PCI TO 85 / DETAILED ANNUAL IMPROVEMENTS

| Street Name | From | To | FY 2016/17 | FY 2017/18 | FY 2018/19 | FY 2019/20 | FY 2020/21 | FY 2021/22 | FY 2022/23 |
|---|---|---|---|---|---|---|---|---|---|
| Mendocino Circle | West End | Flintridge Dr. | Do Nothing Before: 92.99 After: 92.99 | Do Nothing Before: 92.8 After: 92.8 | Do Nothing Before: 92.61 After: 92.61 | (2) Surface Treatment - Slurry Seal $2701 Before: 92.42 After: 92.99 | Do Nothing Before: 92.8 After: 92.8 | Do Nothing Before: 92.61 After: 92.61 | Do Nothing Before: 92.42 After: 92.42 |
| Mesa Dr. | Canyon Dr. | End | Do Nothing Before: 92.99 After: 92.99 | Do Nothing Before: 92.8 After: 92.8 | Do Nothing Before: 92.61 After: 92.61 | (2) Surface Treatment - Slurry Seal $5673 Before: 92.42 After: 92.99 | Do Nothing Before: 92.8 After: 92.8 | Do Nothing Before: 92.61 After: 92.61 | Do Nothing Before: 92.42 After: 92.42 |
| Mesa Dr. | Canyon Dr. CL | Valley Dr. | Do Nothing Before: 90.99 After: 90.99 | Do Nothing Before: 90.74 After: 90.74 | Do Nothing Before: 90.49 After: 90.49 | (2) Surface Treatment - Slurry Seal $5945 Before: 90.25 After: 90.99 | Do Nothing Before: 90.74 After: 90.74 | Do Nothing Before: 90.49 After: 90.49 | Do Nothing Before: 90.25 After: 90.25 |
| Mesa Dr. | 1050' NE/o Villa Isle Dr CL | Canyon Dr CL | Preventive $228 Before: 83.96 After: 83.99 | Preventive + (2) Surface Treatment - Slurry Seal $12341 Before: 83.02 After: 85.97 | Preventive $200 Before: 85 After: 85.03 | Preventive $246 Before: 84.05 After: 84.08 | Preventive $293 Before: 83.11 After: 83.14 | Preventive $343 Before: 82.17 After: 82.2 | Preventive + (2) Surface Treatment - Slurry Seal $14388 Before: 81.22 After: 84.18 |
| Mesa Dr. | Lemon St. | 1225' E/o Lemon St. | Do Nothing Before: 92.99 After: 92.99 | (2) Surface Treatment - Slurry Seal $14472 Before: 92.8 After: 93.38 | Do Nothing Before: 93.19 After: 93.19 | Do Nothing Before: 92.99 After: 92.99 | Do Nothing Before: 92.8 After: 92.8 | Do Nothing Before: 92.61 After: 92.61 | (2) Surface Treatment - Slurry Seal $16777 Before: 92.42 After: 92.99 |
| Mesa Dr. | 1225' E/o Lemon St. | Canyon Crest Dr. CL | Preventive $252 Before: 81.93 After: 82.03 | Preventive + (2) Surface Treatment - Slurry Seal $10293 Before: 80.21 After: 85.79 | Preventive $200 Before: 83.97 After: 84.07 | Preventive $265 Before: 82.25 After: 82.36 | Preventive $333 Before: 80.53 After: 80.64 | Preventive $533 Before: 78.82 After: 78.92 | Preventive + (2) Surface Treatment - Slurry Seal $12373 Before: 77.1 After: 82.67 |
| Mesa Dr. | Canyon Crest Dr. CL | Nathan Cir. CL | Preventive $697 Before: 72.9 After: 73.12 | Preventive $906 Before: 70.39 After: 70.61 | Preventive $1575 Before: 67.88 After: 68.11 | Preventive $2369 Before: 65.37 After: 65.6 | Preventive $3209 Before: 62.86 After: 63.08 | Preventive $4098 Before: 60.35 After: 60.58 | Stopgap $60281 Before: 57.85 After: 57.85 |
| Mesa Dr. | Nathan Cir. CL | Crestview Cir | Preventive $391 Before: 77.91 After: 78.07 | Preventive $584 Before: 75.85 After: 76.01 | Preventive $789 Before: 73.78 After: 73.94 | Preventive $1006 Before: 71.71 After: 71.87 | Preventive $1330 Before: 69.64 After: 69.8 | Preventive $2137 Before: 67.57 After: 67.73 | Preventive $2988 Before: 65.51 After: 65.66 |
| Mesa Dr. | Mesa Dr. | Villa Isle Dr. CL | Major Below Critical $39100 Before: 58.94 After: 100 | Do Nothing Before: 97 After: 97 | Do Nothing Before: 94 After: 94 | Do Nothing Before: 91.01 After: 91.01 | Preventive $30 Before: 88 After: 88.27 | Preventive $74 Before: 85.27 After: 85.54 | Preventive $120 Before: 82.55 After: 82.82 |
| Mesa Dr. | Villa Isle Dr CL | 950; NE/o Villa Isle Dr. CL | Preventive $3541 Before: 60.91 After: 61.09 | Stopgap $47453 Before: 58.72 After: 58.72 | Major Below Critical $63777 Before: 56.36 After: 100 | Do Nothing Before: 97 After: 97 | Do Nothing Before: 94 After: 94 | Do Nothing Before: 91 After: 91 | Preventive $45 Before: 88 After: 88.27 |
| Miller Circle | Lincoln Cir. | North End | Do Nothing Before: 93.98 After: 93.98 | Do Nothing Before: 93.48 After: 93.48 | Do Nothing Before: 92.98 After: 92.98 | (2) Surface Treatment - Slurry Seal $5305 Before: 92.47 After: 93.98 | Do Nothing Before: 93.48 After: 93.48 | Do Nothing Before: 92.97 After: 92.97 | Do Nothing Before: 92.47 After: 92.47 |

## CITY OF VILLA PARK
## ENTIRE NETWORK
## FUNDING PLAN TO IMPROVE PCI TO 85 / DETAILED ANNUAL IMPROVEMENTS

| Street Name | From | To | FY 2016/17 | FY 2017/18 | FY 2018/19 | FY 2019/20 | FY 2020/21 | FY 2021/22 | FY 2022/23 |
|---|---|---|---|---|---|---|---|---|---|
| Montana Ave. | Vida Dr. | East End | Major Below Critical $79248 Before: 52.95 After: 100 | Do Nothing Before: 97 After: 97 | Do Nothing Before: 94 After: 94 | Do Nothing Before: 91.01 After: 91.01 | Preventive $51 Before: 88 After: 88.27 | Preventive $124 Before: 85.27 After: 85.54 | Preventive $201 Before: 82.55 After: 82.82 |
| Monte Vista Circle | North End | Ramas St. | Preventive $58 Before: 83.98 After: 83.99 | Preventive $64 Before: 83.55 After: 83.56 | Preventive $70 Before: 83.12 After: 83.12 | Preventive $77 Before: 82.69 After: 82.69 | Preventive $84 Before: 82.25 After: 82.26 | Preventive $91 Before: 81.82 After: 81.83 | Preventive $99 Before: 81.39 After: 81.39 |
| Morrow Circle | Villa Park Rd. | West/East End | Do Nothing Before: 93.98 After: 93.98 | Do Nothing Before: 93.43 After: 93.43 | Do Nothing Before: 92.88 After: 92.88 | (2) Surface Treatment - Slurry Seal $6829 Before: 92.33 After: 93.98 | Do Nothing Before: 93.43 After: 93.43 | Do Nothing Before: 92.88 After: 92.88 | Do Nothing Before: 92.33 After: 92.33 |
| Mountain View Circle | West End | Featherhill Dr. | Preventive $542 Before: 66.71 After: 66.84 | Preventive $718 Before: 64.82 After: 64.96 | Preventive $903 Before: 62.94 After: 63.07 | Preventive $1098 Before: 61.06 After: 61.18 | Major Below Critical $17729 Before: 59.15 After: 100 | Do Nothing Before: 97 After: 97 | Do Nothing Before: 94 After: 94 |
| Nathan Circle | Mesa Dr. | South End | Do Nothing Before: 94.99 After: 94.99 | Do Nothing Before: 94.86 After: 94.86 | Do Nothing Before: 94.72 After: 94.72 | Do Nothing Before: 94.58 After: 94.58 | Do Nothing Before: 94.45 After: 94.45 | Do Nothing Before: 94.31 After: 94.31 | Do Nothing Before: 94.17 After: 94.17 |
| Nicholas Avenue | Serrano Ave. | Serrano Ave. (cont) | Do Nothing Before: 90.96 After: 90.96 | Preventive $3 Before: 89.88 After: 89.92 | Preventive $31 Before: 88.84 After: 88.88 | Preventive + (2) Surface Treatment - Slurry Seal $8669 Before: 87.8 After: 91.08 | Do Nothing Before: 90 After: 90 | Preventive $32 Before: 88.92 After: 88.96 | Preventive $64 Before: 87.88 After: 87.92 |
| Nicholas Avenue | Serrano Ave (cont.) | Taft Ave. | Preventive $92 Before: 84.97 After: 84.99 | Preventive $110 Before: 84.18 After: 84.2 | Preventive + (2) Surface Treatment - Slurry Seal $6160 Before: 83.38 After: 85.85 | Preventive $99 Before: 85.04 After: 85.06 | Preventive $119 Before: 84.24 After: 84.26 | Preventive $139 Before: 83.45 After: 83.47 | Preventive $161 Before: 82.66 After: 82.68 |
| Oakfield Dr. | Smokewood Dr. | East End | Do Nothing Before: 94.99 After: 94.99 | Do Nothing Before: 94.66 After: 94.66 | Do Nothing Before: 94.34 After: 94.34 | Do Nothing Before: 94.02 After: 94.02 | Do Nothing Before: 93.69 After: 93.69 | Do Nothing Before: 93.37 After: 93.37 | Do Nothing Before: 93.05 After: 93.05 |
| Oakwood Circle | Serrano Ave. | South End | Preventive $555 Before: 74.95 After: 75.01 | Preventive + (2) Surface Treatment - Slurry Seal $6542 Before: 73.58 After: 77.94 | Preventive $467 Before: 76.51 After: 76.58 | Preventive $590 Before: 75.15 After: 75.22 | Preventive $721 Before: 73.78 After: 73.85 | Preventive $859 Before: 72.42 After: 72.48 | Preventive $1005 Before: 71.05 After: 71.11 |
| Old Lamplighter Circle | West End | Old Lamplighter Ln. | Preventive $218 Before: 77.98 After: 77.99 | Preventive + (2) Surface Treatment - Slurry Seal $4110 Before: 77.39 After: 79.2 | Preventive $200 Before: 78.6 After: 78.61 | Preventive $237 Before: 78.01 After: 78.02 | Preventive $276 Before: 77.42 After: 77.43 | Preventive $318 Before: 76.82 After: 76.84 | Preventive $362 Before: 76.23 After: 76.24 |
| Old Lamplighter Lane | Santiago Blvd. | South End | Preventive $815 Before: 69.97 After: 69.99 | Preventive $1039 Before: 69.17 After: 69.19 | Preventive $1276 Before: 68.37 After: 68.39 | Preventive $1526 Before: 67.57 After: 67.59 | Preventive $1790 Before: 66.77 After: 66.79 | Preventive $2068 Before: 65.97 After: 65.99 | Preventive $2361 Before: 65.17 After: 65.19 |
| Old Ranch Circle | North End | Santiago Blvd. | Do Nothing Before: 99.89 After: 99.89 | Do Nothing Before: 96.89 After: 96.89 | Do Nothing Before: 93.89 After: 93.89 | Do Nothing Before: 90.89 After: 90.89 | Preventive $40 Before: 87.89 After: 87.89 | Preventive $101 Before: 84.89 After: 84.89 | Preventive $165 Before: 81.89 After: 81.89 |

## CITY OF VILLA PARK
## ENTIRE NETWORK
## FUNDING PLAN TO IMPROVE PCI TO 85 / DETAILED ANNUAL IMPROVEMENTS

| Street Name | From | To | FY 2016/17 | FY 2017/18 | FY 2018/19 | FY 2019/20 | FY 2020/21 | FY 2021/22 | FY 2022/23 |
|---|---|---|---|---|---|---|---|---|---|
| Orangegrove Circle | Lincoln Cir. | North End | Do Nothing Before: 94.98 After: 94.98 | Do Nothing Before: 94.56 After: 94.56 | Do Nothing Before: 94.14 After: 94.14 | Do Nothing Before: 93.72 After: 93.72 | Do Nothing Before: 93.3 After: 93.3 | Do Nothing Before: 92.88 After: 92.88 | Do Nothing Before: 92.46 After: 92.46 |
| Orchard Lane | Lemon St. | South End | Preventive $278 Before: 76.98 After: 76.99 | Preventive + (2) Surface Treatment - Slurry Seal $4342 Before: 76.36 After: 78.26 | Preventive $260 Before: 77.63 After: 77.64 | Preventive $302 Before: 77.01 After: 77.02 | Preventive $347 Before: 76.39 After: 76.4 | Preventive $393 Before: 75.77 After: 75.79 | Preventive $442 Before: 75.15 After: 75.17 |
| Pamela Place | Florence Cir. | Center Dr. | Preventive $195 Before: 84.85 After: 85.34 | Preventive $337 Before: 81.38 After: 81.82 | Preventive + (2) Surface Treatment - Slurry Seal $13228 Before: 77.86 After: 90.17 | Preventive $156 Before: 86.22 After: 86.65 | Preventive $312 Before: 82.69 After: 83.12 | Preventive $586 Before: 79.17 After: 79.6 | Preventive $1241 Before: 75.65 After: 76.08 |
| Parker Circle | Larson Cir. | East End | Preventive $121 Before: 78.95 After: 79.01 | Preventive + (2) Surface Treatment - Slurry Seal $2884 Before: 77.65 After: 81.79 | Preventive $86 Before: 80.43 After: 80.49 | Preventive $125 Before: 79.13 After: 79.19 | Preventive $179 Before: 77.83 After: 77.89 | Preventive $235 Before: 76.53 After: 76.59 | Preventive $295 Before: 75.23 After: 75.28 |
| Park Villa Circle | Park Villa Place | North End | Preventive $81 Before: 82.97 After: 82.99 | Preventive $92 Before: 82.26 After: 82.28 | Preventive + (2) Surface Treatment - Slurry Seal $3902 Before: 81.56 After: 83.74 | Preventive $88 Before: 83.02 After: 83.03 | Preventive $100 Before: 82.31 After: 82.32 | Preventive $112 Before: 81.6 After: 81.61 | Preventive $126 Before: 80.89 After: 80.91 |
| Park Villa Lane | Villa Park Rd. | Park Villa Pl | Preventive $154 Before: 79.97 After: 79.99 | Preventive $210 Before: 79.14 After: 79.16 | Preventive + (2) Surface Treatment - Slurry Seal $5269 Before: 78.31 After: 80.89 | Preventive $165 Before: 80.04 After: 80.06 | Preventive $225 Before: 79.21 After: 79.23 | Preventive $290 Before: 78.38 After: 78.4 | Preventive $359 Before: 77.55 After: 77.57 |
| Park Villa Place | Park Villa Lane | Park Villa Cir. | Major Below Critical $25698 Before: 58.93 After: 100 | Do Nothing Before: 97 After: 97 | Do Nothing Before: 94 After: 94 | Do Nothing Before: 91.01 After: 91.01 | Preventive $20 Before: 88 After: 88.27 | Preventive $48 Before: 85.27 After: 85.54 | Preventive $79 Before: 82.55 After: 82.82 |
| Patrician Drive | Ballet Dr. | 146' E/o Ballet Dr. | Do Nothing Before: 94.99 After: 94.99 | Do Nothing Before: 94.86 After: 94.86 | Do Nothing Before: 94.72 After: 94.72 | Do Nothing Before: 94.58 After: 94.58 | Do Nothing Before: 94.45 After: 94.45 | Do Nothing Before: 94.31 After: 94.31 | Do Nothing Before: 94.17 After: 94.17 |
| Patrician Drive | 146' E/o Ballet Dr. | Camden Cir. CL | Do Nothing Before: 92.99 After: 92.99 | Do Nothing Before: 92.8 After: 92.8 | Do Nothing Before: 92.61 After: 92.61 | Do Nothing Before: 92.42 After: 92.42 | Do Nothing Before: 92.22 After: 92.22 | Do Nothing Before: 92.03 After: 92.03 | Do Nothing Before: 91.84 After: 91.84 |
| Patrician Drive | Camden Cir. CL | Santiago Blvd. | Do Nothing Before: 94.99 After: 94.99 | Do Nothing Before: 94.86 After: 94.86 | Do Nothing Before: 94.72 After: 94.72 | Do Nothing Before: 94.58 After: 94.58 | Do Nothing Before: 94.45 After: 94.45 | Do Nothing Before: 94.31 After: 94.31 | Do Nothing Before: 94.17 After: 94.17 |
| Patrick Drive | Bishop Cir. | Camden Cir. | Do Nothing Before: 94.97 After: 94.97 | Do Nothing Before: 94.13 After: 94.13 | Do Nothing Before: 93.3 After: 93.3 | Do Nothing Before: 92.47 After: 92.47 | Do Nothing Before: 91.63 After: 91.63 | Do Nothing Before: 90.8 After: 90.8 | Preventive $ Before: 89.96 After: 89.98 |
| Peppertree Drive | Ramas St. | Smoketree Ln. | Do Nothing Before: 94.99 After: 94.99 | Do Nothing Before: 94.86 After: 94.86 | Do Nothing Before: 94.72 After: 94.72 | Do Nothing Before: 94.58 After: 94.58 | Do Nothing Before: 94.45 After: 94.45 | Do Nothing Before: 94.31 After: 94.31 | Do Nothing Before: 94.17 After: 94.17 |

## CITY OF VILLA PARK
## ENTIRE NETWORK
## FUNDING PLAN TO IMPROVE PCI TO 85 / DETAILED ANNUAL IMPROVEMENTS

| Street Name | From | To | FY 2016/17 | FY 2017/18 | FY 2018/19 | FY 2019/20 | FY 2020/21 | FY 2021/22 | FY 2022/23 |
|---|---|---|---|---|---|---|---|---|---|
| Phelan Dr. | Windsor Dr. | South End | Do Nothing Before: 93.99 After: 93.99 | Do Nothing Before: 93.83 After: 93.83 | Do Nothing Before: 93.66 After: 93.66 | Do Nothing Before: 93.5 After: 93.5 | Do Nothing Before: 93.34 After: 93.34 | Do Nothing Before: 93.17 After: 93.17 | Do Nothing Before: 93.01 After: 93.01 |
| Portsmouth Cir. | Fitschen Rd. | East End | Preventive $26 Before: 87.88 After: 88.19 | Preventive $63 Before: 85.03 After: 85.34 | Preventive + (2) Surface Treatment - Slurry Seal $4130 Before: 82.18 After: 91.98 | Preventive $16 Before: 88.82 After: 89.13 | Preventive $56 Before: 85.96 After: 86.27 | Preventive $98 Before: 83.11 After: 83.42 | Preventive $142 Before: 80.26 After: 80.57 |
| Potter Circle | Lincoln Cir. | North End | Preventive $609 Before: 73.97 After: 73.99 | Preventive + (2) Surface Treatment - Slurry Seal $6378 Before: 73.28 After: 75.43 | Preventive $590 Before: 74.71 After: 74.73 | Preventive $662 Before: 74.02 After: 74.03 | Preventive $738 Before: 73.32 After: 73.33 | Preventive $818 Before: 72.62 After: 72.64 | Preventive $902 Before: 71.92 After: 71.94 |
| Prado Circle | Prado Woods Dr. | East End | Do Nothing Before: 94.99 After: 94.99 | Do Nothing Before: 94.86 After: 94.86 | Do Nothing Before: 94.72 After: 94.72 | Do Nothing Before: 94.58 After: 94.58 | Do Nothing Before: 94.45 After: 94.45 | Do Nothing Before: 94.31 After: 94.31 | Do Nothing Before: 94.17 After: 94.17 |
| Prado Woods Drive | Santiago Blvd. | Wellington Cir | Do Nothing Before: 93.99 After: 93.99 | Do Nothing Before: 93.83 After: 93.83 | Do Nothing Before: 93.67 After: 93.67 | (2) Surface Treatment - Slurry Seal $11737 Before: 93.5 After: 93.99 | Do Nothing Before: 93.83 After: 93.83 | Do Nothing Before: 93.67 After: 93.67 | Do Nothing Before: 93.5 After: 93.5 |
| Prado Woods Drive | Wellington Cir. | Villa Park Rd. | Do Nothing Before: 94.99 After: 94.99 | Do Nothing Before: 94.86 After: 94.86 | Do Nothing Before: 94.72 After: 94.72 | Do Nothing Before: 94.58 After: 94.58 | Do Nothing Before: 94.45 After: 94.45 | Do Nothing Before: 94.31 After: 94.31 | Do Nothing Before: 94.17 After: 94.17 |
| Providence Drive | Aberdeen Ln. | Lincoln St. | Do Nothing Before: 92.98 After: 92.98 | Do Nothing Before: 92.53 After: 92.53 | Do Nothing Before: 92.08 After: 92.08 | (2) Surface Treatment - Slurry Seal $6097 Before: 91.62 After: 92.98 | Do Nothing Before: 92.53 After: 92.53 | Do Nothing Before: 92.08 After: 92.08 | Do Nothing Before: 91.62 After: 91.62 |
| Radec Court | Villa Park Rd. | East End | Preventive $ Before: 89.98 After: 89.99 | Preventive $5 Before: 89.6 After: 89.6 | Preventive $11 Before: 89.21 After: 89.21 | Preventive + (2) Surface Treatment - Slurry Seal $4488 Before: 88.82 After: 90 | Preventive $6 Before: 89.61 After: 89.61 | Preventive $12 Before: 89.22 After: 89.22 | Preventive $18 Before: 88.83 After: 88.84 |
| Ragan Circle | Ludwig St. | South End | Preventive $2127 Before: 61.92 After: 62.07 | Stopgap $24840 Before: 59.9 After: 59.9 | Major Below Critical $39914 Before: 57.72 After: 100 | Do Nothing Before: 97 After: 97 | Do Nothing Before: 94 After: 94 | Do Nothing Before: 91 After: 91 | Preventive $30 Before: 88 After: 88.27 |
| Rama St. | Cerro Villa Dr. | Valley Dr. | Stopgap $109456 Before: 57.96 After: 57.96 | Major Below Critical $128544 Before: 56.8 After: 100 | Do Nothing Before: 97 After: 97 | Do Nothing Before: 94 After: 94 | Do Nothing Before: 91 After: 91 | Preventive $93 Before: 88 After: 88.27 | Preventive $226 Before: 85.27 After: 85.54 |
| Regency Circle | West End | Center Dr. | Do Nothing Before: 92.99 After: 92.99 | Do Nothing Before: 92.8 After: 92.8 | Do Nothing Before: 92.61 After: 92.61 | Do Nothing Before: 92.42 After: 92.42 | Do Nothing Before: 92.22 After: 92.22 | Do Nothing Before: 92.03 After: 92.03 | Do Nothing Before: 91.84 After: 91.84 |
| Ridgeview Circle | West End | Daron Dr. | Preventive $349 Before: 77.96 After: 78 | Preventive $445 Before: 76.87 After: 76.91 | Preventive $547 Before: 75.78 After: 75.82 | Preventive $655 Before: 74.69 After: 74.73 | Preventive $769 Before: 73.6 After: 73.64 | Preventive $889 Before: 72.51 After: 72.55 | Preventive $1016 Before: 71.42 After: 71.46 |

## CITY OF VILLA PARK
## ENTIRE NETWORK
## FUNDING PLAN TO IMPROVE PCI TO 85 / DETAILED ANNUAL IMPROVEMENTS

| Street Name | From | To | FY 2016/17 | FY 2017/18 | FY 2018/19 | FY 2019/20 | FY 2020/21 | FY 2021/22 | FY 2022/23 |
|---|---|---|---|---|---|---|---|---|---|
| Ridgeview Circle | Daron Dr. | East End | Preventive $134 Before: 79.96 After: 79.99 | Preventive $192 Before: 78.97 After: 79 | Preventive + (2) Surface Treatment - Slurry Seal $4595 Before: 77.97 After: 81.1 | Preventive $143 Before: 80.07 After: 80.1 | Preventive $204 Before: 79.07 After: 79.11 | Preventive $271 Before: 78.08 After: 78.11 | Preventive $341 Before: 77.09 After: 77.12 |
| Ridgewood Lane | Ludwig St. | Wildwood Wy. | Preventive $174 Before: 83.98 After: 83.99 | Preventive $192 Before: 83.55 After: 83.56 | Preventive $211 Before: 83.12 After: 83.12 | Preventive $231 Before: 82.69 After: 82.69 | Preventive $252 Before: 82.25 After: 82.26 | Preventive $274 Before: 81.82 After: 81.83 | Preventive $297 Before: 81.39 After: 81.39 |
| Ridgeview Road | Leatrice Dr. | Crestview Cir. | Preventive $208 Before: 83.96 After: 83.99 | Preventive $245 Before: 83.08 After: 83.1 | Preventive + (2) Surface Treatment - Slurry Seal $11598 Before: 82.19 After: 84.96 | Preventive $224 Before: 84.05 After: 84.08 | Preventive $265 Before: 83.16 After: 83.19 | Preventive $308 Before: 82.27 After: 82.3 | Preventive $354 Before: 81.38 After: 81.41 |
| Robbie Circle | Center Dr. | East End | Preventive $2619 Before: 61.92 After: 62.07 | Stopgap $30588 Before: 59.9 After: 59.9 | Major Below Critical $49150 Before: 57.72 After: 100 | Do Nothing Before: 97 After: 97 | Do Nothing Before: 94 After: 94 | Do Nothing Before: 91 After: 91 | Preventive $36 Before: 88 After: 88.27 |
| Roberto Street | Collins Ave. | Fernando Cir. | Major Below Critical $17772 Before: 58.96 After: 100 | Do Nothing Before: 97 After: 97 | Do Nothing Before: 94 After: 94 | Do Nothing Before: 91.01 After: 91.01 | Preventive $14 Before: 88 After: 88.27 | Preventive $34 Before: 85.27 After: 85.54 | Preventive $54 Before: 82.55 After: 82.82 |
| Robin Hood Circle | North End | South End | Preventive $714 Before: 72.96 After: 72.99 | Preventive + (2) Surface Treatment - Slurry Seal $6782 Before: 71.97 After: 75.07 | Preventive $670 Before: 74.06 After: 74.09 | Preventive $771 Before: 73.07 After: 73.1 | Preventive $877 Before: 72.08 After: 72.11 | Preventive $989 Before: 71.09 After: 71.13 | Preventive $1107 Before: 70.11 After: 70.14 |
| Robin Way | Janice Cir. | Lemon St. | Preventive $61 Before: 85.99 After: 85.99 | Preventive $69 Before: 85.61 After: 85.61 | Preventive + (2) Surface Treatment - Slurry Seal $5109 Before: 85.23 After: 86.38 | Preventive $67 Before: 86 After: 86 | Preventive $76 Before: 85.61 After: 85.62 | Preventive $84 Before: 85.24 After: 85.24 | Preventive $94 Before: 84.86 After: 84.86 |
| Rosanne Circle | Laconia Dr. | East End | Do Nothing Before: 94.99 After: 94.99 | Do Nothing Before: 94.86 After: 94.86 | Do Nothing Before: 94.72 After: 94.72 | Do Nothing Before: 94.58 After: 94.58 | Do Nothing Before: 94.45 After: 94.45 | Do Nothing Before: 94.31 After: 94.31 | Do Nothing Before: 94.17 After: 94.17 |
| Rosenau Circle | Rosenau Dr. | East End | Preventive $46 Before: 83.97 After: 83.99 | Preventive $54 Before: 83.12 After: 83.15 | Preventive + (2) Surface Treatment - Slurry Seal $2579 Before: 82.28 After: 84.91 | Preventive $50 Before: 84.04 After: 84.07 | Preventive $59 Before: 83.2 After: 83.22 | Preventive $68 Before: 82.35 After: 82.38 | Preventive $77 Before: 81.51 After: 81.54 |
| Rosenau Drive | West End | Tritt Cir. CL | Preventive $93 Before: 86.97 After: 86.99 | Preventive $118 Before: 86.25 After: 86.26 | Preventive + (2) Surface Treatment - Slurry Seal $10217 Before: 85.52 After: 87.77 | Preventive $99 Before: 87.03 After: 87.05 | Preventive $127 Before: 86.3 After: 86.32 | Preventive $157 Before: 85.58 After: 85.59 | Preventive $188 Before: 84.85 After: 84.87 |
| Rosenau Drive | Tritt Cir CL | Ramas St. | Do Nothing Before: 92.98 After: 92.98 | Do Nothing Before: 92.58 After: 92.58 | Do Nothing Before: 92.18 After: 92.18 | (2) Surface Treatment - Slurry Seal $6521 Before: 91.78 After: 92.98 | Do Nothing Before: 92.58 After: 92.58 | Do Nothing Before: 92.18 After: 92.18 | Do Nothing Before: 91.78 After: 91.78 |

## CITY OF VILLA PARK
## ENTIRE NETWORK
## FUNDING PLAN TO IMPROVE PCI TO 85 / DETAILED ANNUAL IMPROVEMENTS

| Street Name | From | To | FY 2016/17 | FY 2017/18 | FY 2018/19 | FY 2019/20 | FY 2020/21 | FY 2021/22 | FY 2022/23 |
|---|---|---|---|---|---|---|---|---|---|
| Ryan Circle | North End | Serrano Ave | Preventive $230 Before: 74.97 After: 74.99 | Preventive $258 Before: 74.3 After: 74.32 | Preventive $288 Before: 73.63 After: 73.65 | Major Above Critical $13268 Before: 72.96 After: 100 | Do Nothing Before: 96.99 After: 96.99 | Do Nothing Before: 94 After: 94 | Do Nothing Before: 91 After: 91 |
| Sandra Circle | North End | Pamela Pl | Preventive $292 Before: 70.71 After: 72.24 | Preventive + (2) Surface Treatment - Slurry Seal $2817 Before: 64.59 After: 89.07 | Preventive $56 Before: 81.43 After: 82.96 | Preventive $195 Before: 75.32 After: 76.84 | Preventive $435 Before: 69.18 After: 70.71 | Preventive $1107 Before: 63.07 After: 64.6 | Major Below Critical $22987 Before: 56.95 After: 100 |
| San Ramon Circle | West End | Hunting Cir. | Preventive $18 Before: 86.98 After: 86.99 | Preventive $22 Before: 86.41 After: 86.42 | Preventive + (2) Surface Treatment - Slurry Seal $2000 Before: 85.84 After: 87.59 | Preventive $20 Before: 87.02 After: 87.03 | Preventive $24 Before: 86.45 After: 86.46 | Preventive $29 Before: 85.88 After: 85.89 | Preventive $34 Before: 85.31 After: 85.32 |
| Santiago Boulevard | 500 N/o Wanda | Wanda Rd. | Preventive $183 Before: 83.9 After: 84.12 | Preventive + (2) Surface Treatment - Slurry Seal $9843 Before: 81.45 After: 89.67 | Preventive $95 Before: 87.01 After: 87.23 | Preventive $178 Before: 84.57 After: 84.79 | Preventive $266 Before: 82.12 After: 82.33 | Preventive $394 Before: 79.67 After: 79.89 | Preventive + (2) Surface Treatment - Slurry Seal $11860 Before: 77.23 After: 85.44 |
| Santiago Boulevard | Wanda Rd. | Prado Woods Cir. | Preventive $113 Before: 85.95 After: 86 | Preventive + (2) Surface Treatment - Slurry Seal $9116 Before: 84.82 After: 88.41 | Preventive $82 Before: 87.23 After: 87.27 | Preventive $119 Before: 86.1 After: 86.14 | Preventive $159 Before: 84.96 After: 85 | Preventive $201 Before: 83.83 After: 83.87 | Preventive + (2) Surface Treatment - Slurry Seal $10639 Before: 82.69 After: 86.28 |
| Santiago Boulevard | Prado Woods Dr. CL | Center Dr. | Preventive $72 Before: 88.93 After: 89.03 | Preventive + (2) Surface Treatment - Slurry Seal $21568 Before: 87.28 After: 92.62 | Do Nothing Before: 90.88 After: 90.88 | Preventive $64 Before: 89.13 After: 89.23 | Preventive $190 Before: 87.48 After: 87.57 | Preventive $323 Before: 85.83 After: 85.92 | Preventive + (2) Surface Treatment - Slurry Seal $25251 Before: 84.18 After: 89.51 |
| Santiago Boulevard | Center Dr. | Lemon St. | Preventive $2 Before: 89.94 After: 90.02 | Preventive + (2) Surface Treatment - Slurry Seal $13748 Before: 88.43 After: 93.29 | Do Nothing Before: 91.7 After: 91.7 | Do Nothing Before: 90.11 After: 90.11 | Preventive $71 Before: 88.52 After: 88.6 | Preventive $148 Before: 87.02 After: 87.1 | Preventive + (2) Surface Treatment - Slurry Seal $16087 Before: 85.51 After: 90.36 |
| Santiago Boulevard | Lemon St. | Sterling Ave. CL | Preventive $254 Before: 80.88 After: 81.16 | Preventive + (2) Surface Treatment - Slurry Seal $9410 Before: 78.14 After: 87.47 | Preventive $164 Before: 84.45 After: 84.73 | Preventive $253 Before: 81.71 After: 81.98 | Preventive $445 Before: 78.96 After: 79.23 | Preventive $812 Before: 76.22 After: 76.49 | Preventive + (2) Surface Treatment - Slurry Seal $11529 Before: 73.48 After: 82.8 |
| Santiago Boulevard | Sterling Ave. CL | Sycamore St. | Preventive $275 Before: 84.91 After: 85.09 | Preventive + (2) Surface Treatment - Slurry Seal $17647 Before: 82.71 After: 90.04 | Preventive $134 Before: 87.66 After: 87.84 | Preventive $268 Before: 85.46 After: 85.65 | Preventive $409 Before: 83.26 After: 83.44 | Preventive $559 Before: 81.06 After: 81.24 | Preventive + (2) Surface Treatment - Slurry Seal $20927 Before: 78.86 After: 86.2 |

## CITY OF VILLA PARK
## ENTIRE NETWORK
## FUNDING PLAN TO IMPROVE PCI TO 85 / DETAILED ANNUAL IMPROVEMENTS

| Street Name | From | To | FY 2016/17 | FY 2017/18 | FY 2018/19 | FY 2019/20 | FY 2020/21 | FY 2021/22 | FY 2022/23 |
|---|---|---|---|---|---|---|---|---|---|
| Santiago Boulevard | Sycamore St. | South End | Preventive $973 Before: 71.97 After: 71.99 | Preventive + (2) Surface Treatment - Slurry Seal $8449 Before: 71.22 After: 73.55 | Preventive $953 Before: 72.78 After: 72.8 | Preventive $1057 Before: 72.03 After: 72.05 | Preventive $1167 Before: 71.28 After: 71.3 | Preventive $1282 Before: 70.53 After: 70.55 | Preventive + (2) Surface Treatment - Slurry Seal $10021 Before: 69.78 After: 72.11 |
| Serrano Avenue | Santiago Blvd. | Featherhill Dr. CL | Preventive $104 Before: 86.94 After: 87.02 | Preventive $159 Before: 85.46 After: 85.54 | Preventive $217 Before: 83.98 After: 84.06 | Preventive $279 Before: 82.5 After: 82.58 | Preventive $344 Before: 81.01 After: 81.09 | Preventive $468 Before: 79.53 After: 79.61 | Preventive $722 Before: 78.05 After: 78.13 |
| Serrano Avenue | Featherhill Dr. CL | Nichols Ave. | Major Below Critical $128108 Before: 52.95 After: 100 | Do Nothing Before: 97 After: 97 | Do Nothing Before: 94 After: 94 | Do Nothing Before: 91.01 After: 91.01 | Preventive $82 Before: 88 After: 88.27 | Preventive $200 Before: 85.27 After: 85.54 | Preventive $325 Before: 82.55 After: 82.82 |
| Serrano Avenue | Nichols Ave. | Center Dr. | Do Nothing Before: 90.96 After: 90.96 | Preventive $6 Before: 89.88 After: 89.92 | Preventive $55 Before: 88.84 After: 88.88 | Preventive + (2) Surface Treatment - Slurry Seal $15104 Before: 87.8 After: 91.08 | Do Nothing Before: 90 After: 90 | Preventive $56 Before: 88.92 After: 88.96 | Preventive $112 Before: 87.88 After: 87.92 |
| Serrano Avenue | Center Dr. | Lemon St. | Preventive $342 Before: 81.96 After: 81.99 | Preventive $393 Before: 81.02 After: 81.05 | Preventive + (2) Surface Treatment - Slurry Seal $14425 Before: 80.07 After: 83.03 | Preventive $369 Before: 82.06 After: 82.09 | Preventive $425 Before: 81.11 After: 81.14 | Preventive $485 Before: 80.16 After: 80.19 | Preventive $666 Before: 79.22 After: 79.25 |
| Sherwood Circle | Santiago Blvd. | South End | Preventive $184 Before: 80.97 After: 80.99 | Preventive $204 Before: 80.27 After: 80.29 | Preventive + (2) Surface Treatment - Slurry Seal $6963 Before: 79.57 After: 81.74 | Preventive $200 Before: 81.02 After: 81.04 | Preventive $222 Before: 80.32 After: 80.33 | Preventive $273 Before: 79.61 After: 79.63 | Preventive $350 Before: 78.91 After: 78.93 |
| Smoketree Circle | West End | Smoketree Ln. | Do Nothing Before: 94.99 After: 94.99 | Do Nothing Before: 94.86 After: 94.86 | Do Nothing Before: 94.72 After: 94.72 | Do Nothing Before: 94.58 After: 94.58 | Do Nothing Before: 94.45 After: 94.45 | Do Nothing Before: 94.31 After: 94.31 | Do Nothing Before: 94.17 After: 94.17 |
| Smokewood Drive | Alta Dr. | Taft Ave. | Do Nothing Before: 94.99 After: 94.99 | Do Nothing Before: 94.66 After: 94.66 | Do Nothing Before: 94.34 After: 94.34 | Do Nothing Before: 94.02 After: 94.02 | Do Nothing Before: 93.69 After: 93.69 | Do Nothing Before: 93.37 After: 93.37 | Do Nothing Before: 93.05 After: 93.05 |
| Smoketree Lane | Smoketree Cir. | Valley Dr. | Do Nothing Before: 93.99 After: 93.99 | Do Nothing Before: 93.83 After: 93.83 | Do Nothing Before: 93.66 After: 93.66 | Do Nothing Before: 93.5 After: 93.5 | Do Nothing Before: 93.34 After: 93.34 | Do Nothing Before: 93.17 After: 93.17 | Do Nothing Before: 93.01 After: 93.01 |
| Squires Circle | Churchill Ln. | West End | Preventive $894 Before: 68.95 After: 69 | Preventive + (2) Surface Treatment - Slurry Seal $5530 Before: 67.68 After: 71.71 | Preventive $699 Before: 70.39 After: 70.44 | Preventive $939 Before: 69.12 After: 69.17 | Preventive $1259 Before: 67.85 After: 67.9 | Preventive $1597 Before: 66.58 After: 66.64 | Preventive $1952 Before: 65.32 After: 65.37 |
| Sterling Avenue | Santiago Blvd. | Patrician Dr. | Do Nothing Before: 94.98 After: 94.98 | Do Nothing Before: 94.56 After: 94.56 | Do Nothing Before: 94.14 After: 94.14 | (2) Surface Treatment - Slurry Seal $7486 Before: 93.72 After: 94.98 | Do Nothing Before: 94.56 After: 94.56 | Do Nothing Before: 94.14 After: 94.14 | Do Nothing Before: 93.72 After: 93.72 |

## CITY OF VILLA PARK
## ENTIRE NETWORK
## FUNDING PLAN TO IMPROVE PCI TO 85 / DETAILED ANNUAL IMPROVEMENTS

| Street Name | From | To | FY 2016/17 | FY 2017/18 | FY 2018/19 | FY 2019/20 | FY 2020/21 | FY 2021/22 | FY 2022/23 |
|---|---|---|---|---|---|---|---|---|---|
| Stratford Circle | Westwood Dr. | South End | Do Nothing Before: 93.99 After: 93.99 | Do Nothing Before: 93.74 After: 93.74 | Do Nothing Before: 93.49 After: 93.49 | (2) Surface Treatment - Slurry Seal $5759 Before: 93.25 After: 93.99 | Do Nothing Before: 93.74 After: 93.74 | Do Nothing Before: 93.49 After: 93.49 | Do Nothing Before: 93.25 After: 93.25 |
| Sunkist Circle | North End | Arden Villa Dr. | Preventive $185 Before: 73.48 After: 73.5 | Preventive $205 Before: 72.77 After: 72.79 | Preventive $227 Before: 72.06 After: 72.08 | Preventive $250 Before: 71.35 After: 71.37 | Preventive $273 Before: 70.64 After: 70.66 | Preventive $303 Before: 69.93 After: 69.95 | Preventive $377 Before: 69.22 After: 69.24 |
| Sycamore Circle | Santiago Blvd. | West/East End | Preventive $733 Before: 75.97 After: 75.99 | Preventive $829 Before: 75.33 After: 75.35 | Preventive $930 Before: 74.69 After: 74.7 | Preventive $1037 Before: 74.04 After: 74.06 | Preventive $1149 Before: 73.4 After: 73.41 | Preventive $1267 Before: 72.76 After: 72.77 | Preventive $1392 Before: 72.11 After: 72.13 |
| Sycamore St. | Taft Ave. | Santiago Blvd. | Preventive $427 Before: 79.98 After: 79.99 | Preventive + (2) Surface Treatment - Slurry Seal $14073 Before: 79.44 After: 81.09 | Preventive $425 Before: 80.55 After: 80.56 | Preventive $463 Before: 80.01 After: 80.02 | Preventive $578 Before: 79.47 After: 79.48 | Preventive $702 Before: 78.93 After: 78.94 | Preventive $832 Before: 78.39 After: 78.4 |
| Tacoma Circle | West City Limit | East End | Do Nothing Before: 92.93 After: 92.93 | Do Nothing Before: 91.09 After: 91.09 | Preventive $8 Before: 89.25 After: 89.35 | Preventive + (2) Surface Treatment - Slurry Seal $3367 Before: 87.51 After: 93.14 | Do Nothing Before: 91.29 After: 91.29 | Preventive $6 Before: 89.45 After: 89.56 | Preventive $27 Before: 87.71 After: 87.82 |
| Taft Ave. | Santiago Blvd. | 90' W/o Smokewood Dr. | Preventive $263 Before: 80.96 After: 81 | Preventive + (2) Surface Treatment - Slurry Seal $9609 Before: 79.85 After: 83.35 | Preventive $241 Before: 82.2 After: 82.24 | Preventive $283 Before: 81.09 After: 81.13 | Preventive $330 Before: 79.98 After: 80.02 | Preventive $490 Before: 78.87 After: 78.91 | Preventive + (2) Surface Treatment - Slurry Seal $11430 Before: 77.76 After: 81.26 |
| Taft Ave. | 90' W/o Smokewood Dr. | Nichols Ave. CL | Preventive $666 Before: 71.93 After: 72.03 | Preventive + (2) Surface Treatment - Slurry Seal $5819 Before: 70.33 After: 75.52 | Preventive $580 Before: 73.82 After: 73.92 | Preventive $708 Before: 72.22 After: 72.31 | Preventive $843 Before: 70.61 After: 70.7 | Preventive $1187 Before: 69 After: 69.09 | Preventive + (2) Surface Treatment - Slurry Seal $7507 Before: 67.39 After: 72.59 |
| Taft Ave. | Nichols Ave. CL | Center Dr. | Preventive $5401 Before: 63.92 After: 64.07 | Preventive $6763 Before: 61.89 After: 62.04 | Stopgap $79430 Before: 59.86 After: 59.86 | Stopgap $119342 Before: 57.67 After: 57.67 | Major Below Critical $140001 Before: 55.48 After: 100 | Do Nothing Before: 97 After: 97 | Do Nothing Before: 94 After: 94 |
| Taft Ave. | 90' W/o Smokewood Dr. | Santiago Blvd. | Preventive $1230 Before: 71.93 After: 72.03 | Preventive + (2) Surface Treatment - Slurry Seal $10751 Before: 70.33 After: 75.52 | Preventive $1072 Before: 73.82 After: 73.92 | Preventive $1308 Before: 72.22 After: 72.31 | Preventive $1558 Before: 70.61 After: 70.7 | Preventive $2193 Before: 69 After: 69.09 | Preventive + (2) Surface Treatment - Slurry Seal $13869 Before: 67.39 After: 72.59 |
| Taft Ave. | Nichols Ave. CL | 90' W/o Smokewood Dr. | Major Below Critical $55298 Before: 52.89 After: 100 | Do Nothing Before: 97 After: 97 | Do Nothing Before: 94 After: 94 | Do Nothing Before: 91.01 After: 91.01 | Preventive $35 Before: 88 After: 88.27 | Preventive $86 Before: 85.27 After: 85.54 | Preventive $140 Before: 82.55 After: 82.82 |
| Taft Ave. | Nichols Ave. CL | Center Dr. | Preventive $4253 Before: 65.92 After: 66.06 | Preventive $5522 Before: 63.99 After: 64.13 | Preventive $6862 Before: 62.06 After: 62.2 | Preventive $8272 Before: 60.14 After: 60.27 | Stopgap $113568 Before: 58.2 After: 58.2 | Major Below Critical $141274 Before: 56.14 After: 100 | Do Nothing Before: 97 After: 97 |

## CITY OF VILLA PARK
## ENTIRE NETWORK
## FUNDING PLAN TO IMPROVE PCI TO 85 / DETAILED ANNUAL IMPROVEMENTS

| Street Name | From | To | FY 2016/17 | FY 2017/18 | FY 2018/19 | FY 2019/20 | FY 2020/21 | FY 2021/22 | FY 2022/23 |
|---|---|---|---|---|---|---|---|---|---|
| Taft Ave. | Center Dr. | Lemon St. | Preventive $375 Before: 78.95 After: 79 | Preventive + (2) Surface Treatment - Slurry Seal $8948 Before: 77.73 After: 81.61 | Preventive $271 Before: 80.33 After: 80.39 | Preventive $391 Before: 79.11 After: 79.16 | Preventive $549 Before: 77.88 After: 77.94 | Preventive $715 Before: 76.66 After: 76.71 | Preventive + (2) Surface Treatment - Slurry Seal $10662 Before: 75.44 After: 79.32 |
| Taft Ave. | Lemon St. | Ludwig St. CL | Preventive $130 Before: 85.97 After: 85.99 | Preventive + (2) Surface Treatment - Slurry Seal $10507 Before: 85.14 After: 87.72 | Preventive $108 Before: 86.87 After: 86.89 | Preventive $140 Before: 86.04 After: 86.06 | Preventive $174 Before: 85.21 After: 85.23 | Preventive $211 Before: 84.38 After: 84.41 | Preventive + (2) Surface Treatment - Slurry Seal $12242 Before: 83.56 After: 86.13 |
| Taft Ave. | Ludwig St. CL | Sycamore St. CL | Preventive $1 Before: 89.98 After: 89.99 | Preventive + (2) Surface Treatment - Slurry Seal $11870 Before: 89.38 After: 91.22 | Do Nothing Before: 90.61 After: 90.61 | Do Nothing Before: 90 After: 90 | Preventive $26 Before: 89.39 After: 89.41 | Preventive $52 Before: 88.8 After: 88.81 | Preventive + (2) Surface Treatment - Slurry Seal $13813 Before: 88.2 After: 90.04 |
| Taft Ave. | Sycamore St. CL | Cannon St. | Preventive $349 Before: 81.98 After: 81.99 | Preventive + (2) Surface Treatment - Slurry Seal $14270 Before: 81.5 After: 82.98 | Preventive $346 Before: 82.49 After: 82.5 | Preventive $380 Before: 82 After: 82.01 | Preventive $415 Before: 81.52 After: 81.52 | Preventive $452 Before: 81.03 After: 81.04 | Preventive + (2) Surface Treatment - Slurry Seal $16592 Before: 80.55 After: 82.03 |
| Taft Ave. | Center Dr. | Lemon St. | Preventive $85 Before: 85.97 After: 85.99 | Preventive $106 Before: 85.14 After: 85.16 | Preventive $128 Before: 84.31 After: 84.34 | Preventive $150 Before: 83.49 After: 83.51 | Major Above Critical $28525 Before: 82.66 After: 100 | Do Nothing Before: 97 After: 97 | Do Nothing Before: 94 After: 94 |
| Taft Ave. | Lemon St. | Ludwig St. CL | Preventive $130 Before: 85.97 After: 85.99 | Preventive + (2) Surface Treatment - Slurry Seal $10507 Before: 85.14 After: 87.72 | Preventive $108 Before: 86.87 After: 86.89 | Preventive $140 Before: 86.04 After: 86.06 | Preventive $174 Before: 85.21 After: 85.23 | Preventive $211 Before: 84.38 After: 84.41 | Preventive + (2) Surface Treatment - Slurry Seal $12242 Before: 83.56 After: 86.13 |
| Taft Ave. | Ludwig St. CL | Sycamore St CL | Preventive $287 Before: 81.96 After: 82 | Preventive + (2) Surface Treatment - Slurry Seal $11758 Before: 80.9 After: 84.23 | Preventive $260 Before: 83.14 After: 83.17 | Preventive $309 Before: 82.08 After: 82.12 | Preventive $361 Before: 81.03 After: 81.06 | Preventive $420 Before: 79.97 After: 80.01 | Preventive + (2) Surface Treatment - Slurry Seal $13854 Before: 78.92 After: 82.24 |
| Taft Ave. | Sycamore St CL | Cannon St | Preventive $1832 Before: 71.97 After: 71.99 | Preventive $2021 Before: 71.22 After: 71.24 | Preventive $2220 Before: 70.47 After: 70.49 | Preventive $2569 Before: 69.73 After: 69.74 | Major Above Critical $90974 Before: 68.97 After: 100 | Do Nothing Before: 97 After: 97 | Do Nothing Before: 94 After: 94 |
| Three Arches Circle | North End | Arden Villla Dr. | Preventive $76 Before: 78.79 After: 78.8 | Preventive + (2) Surface Treatment - Slurry Seal $1725 Before: 78.22 After: 79.97 | Preventive $68 Before: 79.39 After: 79.4 | Preventive $82 Before: 78.82 After: 78.83 | Preventive $98 Before: 78.25 After: 78.26 | Preventive $114 Before: 77.68 After: 77.69 | Preventive $132 Before: 77.11 After: 77.12 |
| Timothy Lane | Jocotal Ave. | Amate Cir. | Do Nothing Before: 94.99 After: 94.99 | Do Nothing Before: 94.86 After: 94.86 | Do Nothing Before: 94.72 After: 94.72 | Do Nothing Before: 94.58 After: 94.58 | Do Nothing Before: 94.45 After: 94.45 | Do Nothing Before: 94.31 After: 94.31 | Do Nothing Before: 94.17 After: 94.17 |

## CITY OF VILLA PARK
## ENTIRE NETWORK
## FUNDING PLAN TO IMPROVE PCI TO 85 / DETAILED ANNUAL IMPROVEMENTS

| Street Name | From | To | FY 2016/17 | FY 2017/18 | FY 2018/19 | FY 2019/20 | FY 2020/21 | FY 2021/22 | FY 2022/23 |
|---|---|---|---|---|---|---|---|---|---|
| Trit Circle | Rosenau Dr. | South End | Preventive $81 Before: 83.98 After: 83.99 | Preventive $89 Before: 83.55 After: 83.56 | Preventive + (2) Surface Treatment - Slurry Seal $4515 Before: 83.12 After: 84.44 | Preventive $88 Before: 84 After: 84.01 | Preventive $97 Before: 83.57 After: 83.57 | Preventive $107 Before: 83.13 After: 83.14 | Preventive $117 Before: 82.7 After: 82.71 |
| Valencia Circle | West End | Walker Ranch Rd. | Do Nothing Before: 92.96 After: 92.96 | Do Nothing Before: 91.79 After: 91.79 | Do Nothing Before: 90.62 After: 90.62 | Preventive + (2) Surface Treatment - Slurry Seal $2240 Before: 89.45 After: 93.01 | Do Nothing Before: 91.84 After: 91.84 | Do Nothing Before: 90.67 After: 90.67 | Preventive $4 Before: 89.5 After: 89.55 |
| Valley Drive | Center Dr. | Lemon St. | Preventive $2093 Before: 69.7 After: 71.28 | Preventive $5911 Before: 63.37 After: 64.95 | Major Below Critical $126086 Before: 57.05 After: 100 | Do Nothing Before: 97 After: 97 | Do Nothing Before: 94 After: 94 | Do Nothing Before: 91 After: 91 | Preventive $92 Before: 88 After: 88.6 |
| Valley Drive | Lemon St. | 1275' N/o Lemo St. | Preventive $3025 Before: 68.94 After: 69.02 | Preventive $4187 Before: 67.43 After: 67.51 | Preventive $5415 Before: 65.92 After: 66 | Preventive $6714 Before: 64.41 After: 64.49 | Preventive $8085 Before: 62.9 After: 62.98 | Major Above Critical $141224 Before: 61.39 After: 100 | Do Nothing Before: 97 After: 97 |
| Valley Drive | 1275' N/o Lemon St. | Brewery Wy | Preventive $22 Before: 88.98 After: 88.99 | Preventive + (2) Surface Treatment - Slurry Seal $6884 Before: 88.42 After: 90.14 | Preventive $10 Before: 89.57 After: 89.58 | Preventive $23 Before: 89.02 After: 89.03 | Preventive $37 Before: 88.46 After: 88.47 | Preventive $52 Before: 87.91 After: 87.92 | Preventive + (2) Surface Treatment - Slurry Seal $8008 Before: 87.35 After: 89.06 |
| Valley Drive | Brewery Wy | Loma St. CL | Preventive $2136 Before: 67.94 After: 68.02 | Preventive $2808 Before: 66.45 After: 66.53 | Preventive $3513 Before: 64.97 After: 65.05 | Preventive $4264 Before: 63.48 After: 63.56 | Major Above Critical $76989 Before: 61.99 After: 100 | Do Nothing Before: 97 After: 97 | Do Nothing Before: 94 After: 94 |
| Valley Drive | Loma St. CL | Cerro Villa Dr. | Preventive $3149 Before: 67.95 After: 68.01 | Preventive $4063 Before: 66.59 After: 66.65 | Preventive $5029 Before: 65.23 After: 65.3 | Preventive $6050 Before: 63.87 After: 63.94 | Preventive $7126 Before: 62.51 After: 62.58 | Major Above Critical $121133 Before: 61.15 After: 100 | Do Nothing Before: 97 After: 97 |
| Verde Lomas Circle | North End | Taft Ave. | Preventive $120 Before: 82.96 After: 82.99 | Preventive $140 Before: 82.02 After: 82.05 | Preventive + (2) Surface Treatment - Slurry Seal $5752 Before: 81.08 After: 84.02 | Preventive $129 Before: 83.05 After: 83.08 | Preventive $151 Before: 82.1 After: 82.13 | Preventive $174 Before: 81.16 After: 81.19 | Preventive $199 Before: 80.21 After: 80.24 |
| Verde Lomas Dr. | Via Bravo | Santiago Blvd. | Do Nothing Before: 94.99 After: 94.99 | Do Nothing Before: 94.86 After: 94.86 | Do Nothing Before: 94.72 After: 94.72 | Do Nothing Before: 94.58 After: 94.58 | Do Nothing Before: 94.45 After: 94.45 | Do Nothing Before: 94.31 After: 94.31 | Do Nothing Before: 94.17 After: 94.17 |
| Via Bravo | West End | Lemon St. | Preventive $739 Before: 71.95 After: 72 | Preventive + (2) Surface Treatment - Slurry Seal $6431 Before: 70.81 After: 74.43 | Preventive $688 Before: 73.24 After: 73.28 | Preventive $796 Before: 72.09 After: 72.14 | Preventive $911 Before: 70.94 After: 70.99 | Preventive $1078 Before: 69.79 After: 69.84 | Preventive $1468 Before: 68.65 After: 68.69 |
| Via Bravo | Lemon St. | Verde Lomas Dr. | Do Nothing Before: 92.98 After: 92.98 | Do Nothing Before: 92.39 After: 92.39 | Do Nothing Before: 91.8 After: 91.8 | (2) Surface Treatment - Slurry Seal $7080 Before: 91.21 After: 92.98 | Do Nothing Before: 92.39 After: 92.39 | Do Nothing Before: 91.8 After: 91.8 | Do Nothing Before: 91.21 After: 91.21 |

## CITY OF VILLA PARK
## ENTIRE NETWORK
## FUNDING PLAN TO IMPROVE PCI TO 85 / DETAILED ANNUAL IMPROVEMENTS

| Street Name | From | To | FY 2016/17 | FY 2017/18 | FY 2018/19 | FY 2019/20 | FY 2020/21 | FY 2021/22 | FY 2022/23 |
|---|---|---|---|---|---|---|---|---|---|
| Vida Drive | Francisco Dr. | Fernando Cir. | Preventive $2230 Before: 69.97 After: 69.99 | Preventive $2843 Before: 69.17 After: 69.19 | Preventive $3491 Before: 68.37 After: 68.39 | Preventive $4175 Before: 67.57 After: 67.59 | Preventive $4898 Before: 66.77 After: 66.79 | Preventive $5659 Before: 65.97 After: 65.99 | Preventive $6462 Before: 65.17 After: 65.19 |
| Villa Isle Circle | North End | Villa Isle Dr. | Preventive $44 Before: 77.95 After: 78 | Preventive + (2) Surface Treatment - Slurry Seal $823 Before: 76.74 After: 80.58 | Preventive $32 Before: 79.32 After: 79.37 | Preventive $46 Before: 78.11 After: 78.17 | Preventive $61 Before: 76.9 After: 76.96 | Preventive $76 Before: 75.7 After: 75.75 | Preventive + (2) Surface Treatment - Slurry Seal $980 Before: 74.49 After: 78.32 |
| Villa Isle Drive | Canyon Dr. | Mesa Dr. | Preventive $95 Before: 86.97 After: 86.99 | Preventive $121 Before: 86.25 After: 86.26 | Preventive + (2) Surface Treatment - Slurry Seal $10459 Before: 85.52 After: 87.77 | Preventive $102 Before: 87.03 After: 87.05 | Preventive $130 Before: 86.3 After: 86.32 | Preventive $160 Before: 85.58 After: 85.59 | Preventive $193 Before: 84.85 After: 84.87 |
| Villa Drive | West End | Valley Dr. | Preventive $140 Before: 82.98 After: 82.99 | Preventive $154 Before: 82.52 After: 82.53 | Preventive $169 Before: 82.06 After: 82.07 | Preventive $184 Before: 81.6 After: 81.61 | Preventive $199 Before: 81.14 After: 81.15 | Preventive $216 Before: 80.68 After: 80.69 | Preventive $233 Before: 80.22 After: 80.23 |
| Villa Park Rd. | Wanda Rd. | Prado Woods Dr. CL | Preventive $113 Before: 86.94 After: 87.02 | Preventive + (2) Surface Treatment - Slurry Seal $12001 Before: 85.51 After: 90.11 | Preventive $55 Before: 88.6 After: 88.68 | Preventive $115 Before: 87.17 After: 87.24 | Preventive $178 Before: 85.73 After: 85.81 | Preventive $245 Before: 84.3 After: 84.38 | Preventive + (2) Surface Treatment - Slurry Seal $14029 Before: 82.87 After: 87.47 |
| Villa Park Rd. | Prado Woods Dr. CL | Radec Ct. CL | Do Nothing Before: 91.96 After: 91.96 | (2) Surface Treatment - Slurry Seal $9569 Before: 91.04 After: 93.82 | Do Nothing Before: 92.89 After: 92.89 | Do Nothing Before: 91.97 After: 91.97 | Do Nothing Before: 91.04 After: 91.04 | Do Nothing Before: 90.11 After: 90.11 | Preventive + (2) Surface Treatment - Slurry Seal $11122 Before: 89.19 After: 91.99 |
| Villa Park Rd. | Radec Ct. CL | Center Dr. | Do Nothing Before: 90.96 After: 90.96 | Preventive + (2) Surface Treatment - Slurry Seal $7977 Before: 89.92 After: 93.08 | Do Nothing Before: 92.04 After: 92.04 | Do Nothing Before: 90.99 After: 90.99 | Preventive $1 Before: 89.95 After: 89.98 | Preventive $31 Before: 88.94 After: 88.98 | Preventive + (2) Surface Treatment - Slurry Seal $9306 Before: 87.93 After: 91.1 |
| Villa Park Rd. | Wanda Rd. | Prado Woods Dr. CL | Preventive $162 Before: 78.91 After: 79.09 | Preventive $272 Before: 76.66 After: 76.85 | Preventive $388 Before: 74.42 After: 74.6 | Preventive $511 Before: 72.17 After: 72.36 | Major Above Critical $22383 Before: 69.92 After: 100 | Do Nothing Before: 97 After: 97 | Do Nothing Before: 94 After: 94 |
| Villa Park Rd. | Prado Woods Dr. CL | Radec Ct. CL | Preventive $1273 Before: 71.88 After: 72.2 | Preventive $2030 Before: 68.95 After: 69.27 | Preventive $3483 Before: 66.03 After: 66.35 | Major Above Critical $81003 Before: 63.11 After: 100 | Do Nothing Before: 96.99 After: 96.99 | Do Nothing Before: 94 After: 94 | Do Nothing Before: 91 After: 91 |
| Villa Park Rd. | Radec Ct. CL | Center Dr. | Do Nothing Before: 92.97 After: 92.97 | (2) Surface Treatment - Slurry Seal $7974 Before: 92.16 After: 94.59 | Do Nothing Before: 93.78 After: 93.78 | Do Nothing Before: 92.97 After: 92.97 | Do Nothing Before: 92.16 After: 92.16 | Do Nothing Before: 91.35 After: 91.35 | (2) Surface Treatment - Slurry Seal $9245 Before: 90.54 After: 92.97 |
| Villa Park Rd. | Center Dr. | Lemon St. | Do Nothing Before: 94.98 After: 94.98 | (2) Surface Treatment - Slurry Seal $18440 Before: 94.4 After: 96.14 | Do Nothing Before: 95.56 After: 95.56 | Do Nothing Before: 94.98 After: 94.98 | Do Nothing Before: 94.4 After: 94.4 | Do Nothing Before: 93.82 After: 93.82 | (2) Surface Treatment - Slurry Seal $21376 Before: 93.24 After: 94.98 |

## CITY OF VILLA PARK
## ENTIRE NETWORK
## FUNDING PLAN TO IMPROVE PCI TO 85 / DETAILED ANNUAL IMPROVEMENTS

| Street Name | From | To | FY 2016/17 | FY 2017/18 | FY 2018/19 | FY 2019/20 | FY 2020/21 | FY 2021/22 | FY 2022/23 |
|---|---|---|---|---|---|---|---|---|---|
| Villa Park Rd. | Center Dr. | Lemon St. | Preventive $759 Before: 77.9 After: 78.11 | Preventive $1179 Before: 75.56 After: 75.77 | Preventive $1623 Before: 73.23 After: 73.42 | Preventive $2097 Before: 70.87 After: 71.07 | Major Above Critical $88511 Before: 68.51 After: 100 | Do Nothing Before: 97 After: 97 | Do Nothing Before: 94 After: 94 |
| Villa Vista Way | West City Limit | South End | Preventive $470 Before: 75.92 After: 76.07 | Preventive $635 Before: 73.87 After: 74.02 | Preventive $809 Before: 71.82 After: 71.98 | Preventive $1042 Before: 69.77 After: 69.93 | Preventive $1692 Before: 67.72 After: 67.88 | Major Above Critical $45621 Before: 65.67 After: 100 | Do Nothing Before: 97 After: 97 |
| Villa Woods Circle | Villa Woods Dr. | East End | Preventive $335 Before: 75.95 After: 76 | Preventive + (2) Surface Treatment - Slurry Seal $4498 Before: 74.7 After: 78.66 | Preventive $279 Before: 77.36 After: 77.42 | Preventive $357 Before: 76.12 After: 76.17 | Preventive $440 Before: 74.87 After: 74.92 | Preventive $527 Before: 73.62 After: 73.68 | Preventive $619 Before: 72.38 After: 72.42 |
| Villa Woods Drive | North End | Alice Ln. | Preventive $915 Before: 72.94 After: 73.01 | Preventive $1079 Before: 71.55 After: 71.62 | Preventive $1253 Before: 70.16 After: 70.22 | Preventive $1793 Before: 68.76 After: 68.83 | Preventive $2409 Before: 67.37 After: 67.43 | Preventive $3063 Before: 65.97 After: 66.04 | Preventive $3751 Before: 64.58 After: 64.65 |
| Walker Ranch Circle | North End | Brewery Wy. | Do Nothing Before: 93.96 After: 93.96 | Do Nothing Before: 92.96 After: 92.96 | Do Nothing Before: 91.96 After: 91.96 | (2) Surface Treatment - Slurry Seal $7486 Before: 90.96 After: 93.96 | Do Nothing Before: 92.96 After: 92.96 | Do Nothing Before: 91.96 After: 91.96 | Do Nothing Before: 90.96 After: 90.96 |
| Wanda Road | Santiago Blvd. | 640' S/o Santiago Blvd. | Preventive $175 Before: 81.94 After: 82.02 | Preventive + (2) Surface Treatment - Slurry Seal $7162 Before: 80.44 After: 85.27 | Preventive $146 Before: 83.69 After: 83.77 | Preventive $186 Before: 82.19 After: 82.27 | Preventive $228 Before: 80.69 After: 80.77 | Preventive $334 Before: 79.19 After: 79.27 | Preventive + (2) Surface Treatment - Slurry Seal $8554 Before: 77.69 After: 82.52 |
| Wanda Road | Villa Park Rd. CL | Aberdeen Ln CL | Preventive $7896 Before: 63.9 After: 64.12 | Preventive $10219 Before: 61.48 After: 61.69 | Stopgap $135534 Before: 59.05 After: 59.05 | Major Below Critical $192617 Before: 56.41 After: 100 | Do Nothing Before: 96.99 After: 96.99 | Do Nothing Before: 94 After: 94 | Do Nothing Before: 91 After: 91 |
| Wanda Road | Aberdeen Ln CL | Collins Ave. | Preventive $731 Before: 78.94 After: 79.02 | Preventive + (2) Surface Treatment - Slurry Seal $17441 Before: 77.48 After: 82.17 | Preventive $510 Before: 80.63 After: 80.71 | Preventive $747 Before: 79.17 After: 79.25 | Preventive $1108 Before: 77.7 After: 77.78 | Preventive $1489 Before: 76.24 After: 76.31 | Preventive + (2) Surface Treatment - Slurry Seal $20883 Before: 74.77 After: 79.48 |
| Wanda Road | Santiago Blvd | 640' S/o Santiago Blvd | Preventive $155 Before: 81.94 After: 82.02 | Preventive $189 Before: 80.44 After: 80.52 | Preventive $290 Before: 78.94 After: 79.02 | Preventive $425 Before: 77.44 After: 77.52 | Major Above Critical $30769 Before: 75.93 After: 100 | Do Nothing Before: 97 After: 97 | Do Nothing Before: 94 After: 94 |
| Wellington Circle | Prado Woods Dr. | East End | Do Nothing Before: 94.98 After: 94.98 | Do Nothing Before: 94.56 After: 94.56 | Do Nothing Before: 94.14 After: 94.14 | Do Nothing Before: 93.72 After: 93.72 | Do Nothing Before: 93.3 After: 93.3 | Do Nothing Before: 92.88 After: 92.88 | Do Nothing Before: 92.46 After: 92.46 |
| Westwood Drive | Santiago Blvd. | Athens Ave. | Do Nothing Before: 94.99 After: 94.99 | Do Nothing Before: 94.79 After: 94.79 | Do Nothing Before: 94.58 After: 94.58 | Do Nothing Before: 94.38 After: 94.38 | Do Nothing Before: 94.17 After: 94.17 | Do Nothing Before: 93.97 After: 93.97 | Do Nothing Before: 93.77 After: 93.77 |

## CITY OF VILLA PARK
## ENTIRE NETWORK
## FUNDING PLAN TO IMPROVE PCI TO 85 / DETAILED ANNUAL IMPROVEMENTS

| Street Name | From | To | FY 2016/17 | FY 2017/18 | FY 2018/19 | FY 2019/20 | FY 2020/21 | FY 2021/22 | FY 2022/23 |
|---|---|---|---|---|---|---|---|---|---|
| Wildwood Circle | Wildwood Wy | East End | Preventive $241 Before: 74.94 After: 75.02 | Preventive + (2) Surface Treatment - Slurry Seal $2844 Before: 73.5 After: 78.13 | Preventive $199 Before: 76.61 After: 76.69 | Preventive $256 Before: 75.17 After: 75.24 | Preventive $315 Before: 73.72 After: 73.8 | Preventive $378 Before: 72.28 After: 72.35 | Preventive $444 Before: 70.84 After: 70.9 |
| Wildwood Way | Wildwood Cir | Taft Ave. | Preventive $1696 Before: 61.91 After: 62.08 | Stopgap $20336 Before: 59.77 After: 59.77 | Stopgap $30893 Before: 57.46 After: 57.46 | Major Below Critical $35526 Before: 55.16 After: 100 | Do Nothing Before: 96.99 After: 96.99 | Do Nothing Before: 94 After: 94 | Do Nothing Before: 91 After: 91 |
| Wildwood Way | Taft Ave. | Ridgewood Ln. | Preventive $609 Before: 73.97 After: 73.99 | Preventive $678 Before: 73.28 After: 73.29 | Preventive $751 Before: 72.58 After: 72.59 | Preventive $829 Before: 71.88 After: 71.9 | Preventive $910 Before: 71.18 After: 71.2 | Preventive $994 Before: 70.49 After: 70.5 | Preventive $1133 Before: 69.79 After: 69.8 |
| Winn Circle | West End | Center Dr. | Preventive $188 Before: 79.96 After: 80 | Preventive $277 Before: 78.86 After: 78.9 | Preventive + (2) Surface Treatment - Slurry Seal $6450 Before: 77.75 After: 81.24 | Preventive $200 Before: 80.1 After: 80.14 | Preventive $292 Before: 78.99 After: 79.04 | Preventive $395 Before: 77.89 After: 77.93 | Preventive $504 Before: 76.79 After: 76.83 |
| Winchester Cir. | Phelan Dr. | East End | Do Nothing Before: 94.98 After: 94.98 | Do Nothing Before: 94.56 After: 94.56 | Do Nothing Before: 94.14 After: 94.14 | Do Nothing Before: 93.72 After: 93.72 | Do Nothing Before: 93.3 After: 93.3 | Do Nothing Before: 92.88 After: 92.88 | Do Nothing Before: 92.46 After: 92.46 |
| Windsor Drive | Phelan Dr. | Center Dr. | Do Nothing Before: 94.99 After: 94.99 | Do Nothing Before: 94.86 After: 94.86 | Do Nothing Before: 94.72 After: 94.72 | Do Nothing Before: 94.58 After: 94.58 | Do Nothing Before: 94.45 After: 94.45 | Do Nothing Before: 94.31 After: 94.31 | Do Nothing Before: 94.17 After: 94.17 |
| Workman Circle | North End | Santiago Blvd. | Preventive $43 Before: 87.89 After: 88.16 | Preventive $101 Before: 85.16 After: 85.43 | Preventive $163 Before: 82.43 After: 82.7 | Preventive $248 Before: 79.7 After: 79.98 | Preventive $505 Before: 76.97 After: 77.24 | Preventive $778 Before: 74.24 After: 74.51 | Preventive $1064 Before: 71.52 After: 71.79 |
| Wulff Drive | Lincoln Cir. | North End | Do Nothing Before: 93.99 After: 93.99 | Do Nothing Before: 93.83 After: 93.83 | Do Nothing Before: 93.66 After: 93.66 | Do Nothing Before: 93.5 After: 93.5 | Do Nothing Before: 93.34 After: 93.34 | Do Nothing Before: 93.17 After: 93.17 | Do Nothing Before: 93.01 After: 93.01 |

## CITY OF VILLA PARK
## MPAH
## FUNDING PLAN TO IMPROVE PCI TO 85 / DETAILED ANNUAL IMPROVEMENTS

| Street Name | Section ID | From | To | FY 2016/17 | FY 2017/18 | FY 2018/19 | FY 2019/20 | FY 2020/21 | FY 2021/22 | FY 2022/23 |
|---|---|---|---|---|---|---|---|---|---|---|
| Cannon St | CNB01 | Loma St. | Serrano Ave CL | Preventive $4921 Before: 63.96 After: 63.99 | Preventive $5582 Before: 63.01 After: 63.04 | Preventive $6285 Before: 62.05 After: 62.09 | Preventive $7018 Before: 61.1 After: 61.13 | Preventive $7796 Before: 60.14 After: 60.17 | Stopgap $90566 Before: 59.19 After: 59.19 | Stopgap $110247 Before: 58.2 After: 58.2 |
| Cannon St | CNB02 | Serrano Ave. CL | Taft. Ave | Do Nothing Before: 93.99 After: 93.99 | (2) Surface Treatment - Slurry Seal $11207 Before: 93.83 After: 94.32 | Do Nothing Before: 94.16 After: 94.16 | Do Nothing Before: 93.99 After: 93.99 | Do Nothing Before: 93.83 After: 93.83 | Do Nothing Before: 93.66 After: 93.66 | (2) Surface Treatment - Slurry Seal $12992 Before: 93.5 After: 93.99 |
| Cannon St | CSB01 | Loma St. | Serrano Ave. CL | Preventive $5971 Before: 61.96 After: 61.99 | Preventive $6696 Before: 60.95 After: 60.99 | Stopgap $71311 Before: 59.95 After: 59.95 | Stopgap $89758 Before: 58.91 After: 58.91 | Major Below Critical $118730 Before: 57.86 After: 100 | Do Nothing Before: 97 After: 97 | Do Nothing Before: 94 After: 94 |
| Cannon St | CSB02 | Serrano Ave. | Taft Ave. | Do Nothing Before: 94.99 After: 94.99 | Do Nothing Before: 94.86 After: 94.86 | Do Nothing Before: 94.72 After: 94.72 | Do Nothing Before: 94.58 After: 94.58 | Do Nothing Before: 94.45 After: 94.45 | Do Nothing Before: 94.31 After: 94.31 | Do Nothing Before: 94.17 After: 94.17 |
| Collins Ave. | AWE01 | Wanda Rd. | 500' E/o Wanda St. | Major Below Critical $29497 Before: 56.95 After: 100 | Do Nothing Before: 97 After: 97 | Do Nothing Before: 94 After: 94 | Do Nothing Before: 91.01 After: 91.01 | Preventive $21 Before: 88 After: 88.27 | Preventive $52 Before: 85.27 After: 85.54 | Preventive $85 Before: 82.55 After: 82.82 |
| Meats Avenue | ANEB01 | Santiago Blvd. | 900' E/o Santiago Blvd. | Preventive + (2) Surface Treatment - Slurry Seal $6804 Before: 84.98 After: 86.23 | Preventive $93 Before: 85.82 After: 85.82 | Preventive $105 Before: 85.41 After: 85.42 | Preventive $118 Before: 85.01 After: 85.01 | Preventive $131 Before: 84.6 After: 84.61 | Preventive + (2) Surface Treatment - Slurry Seal $7908 Before: 84.19 After: 85.44 | Preventive $128 Before: 85.03 After: 85.03 |
| Meats Avenue | ANEB02 | 900' E/o Santiago Blvd. | Stone Pine Rd. (org0 | Preventive $1090 Before: 69.97 After: 69.99 | Preventive $1389 Before: 69.17 After: 69.19 | Preventive $1706 Before: 68.37 After: 68.39 | Preventive $2040 Before: 67.57 After: 67.59 | Preventive $2393 Before: 66.77 After: 66.79 | Preventive $2766 Before: 65.97 After: 65.99 | Major Above Critical $58215 Before: 65.17 After: 100 |
| Meats Avenue | ASWB01 | Santiago Blvd. | 900; E/o Santiago Blvd. | Preventive + (2) Surface Treatment - Slurry Seal $7173 Before: 76.98 After: 78.88 | Preventive $378 Before: 78.25 After: 78.26 | Preventive $446 Before: 77.63 After: 77.64 | Preventive $518 Before: 77.01 After: 77.02 | Preventive $594 Before: 76.39 After: 76.4 | Preventive + (2) Surface Treatment - Slurry Seal $8436 Before: 75.77 After: 77.68 | Preventive $562 Before: 77.05 After: 77.06 |
| Meats Avenue | ASWB02 | 900' E/o Santiago Blvd. | Santiago Blvd. | Preventive + (2) Surface Treatment - Slurry Seal $7606 Before: 71.97 After: 74.29 | Preventive $798 Before: 73.53 After: 73.55 | Preventive $891 Before: 72.78 After: 72.8 | Preventive $989 Before: 72.03 After: 72.05 | Preventive $1091 Before: 71.28 After: 71.3 | Preventive + (2) Surface Treatment - Slurry Seal $8961 Before: 70.53 After: 72.86 | Preventive $1074 Before: 72.09 After: 72.11 |
| Taft Ave. | AEB01 | Santiago Blvd. | 90' W/o Smokewood Dr. | Preventive + (2) Surface Treatment - Slurry Seal $9284 Before: 80.96 After: 84.46 | Preventive $200 Before: 83.31 After: 83.35 | Preventive $241 Before: 82.2 After: 82.24 | Preventive $283 Before: 81.09 After: 81.13 | Preventive $331 Before: 79.97 After: 80.02 | Preventive + (2) Surface Treatment - Slurry Seal $10948 Before: 78.87 After: 82.37 | Preventive $305 Before: 81.22 After: 81.26 |
| Taft Ave. | AEB02 | 90' W/o Smokewood Dr. | Nichols Ave. CL | Preventive + (2) Surface Treatment - Slurry Seal $5548 Before: 71.93 After: 77.14 | Preventive $458 Before: 75.44 After: 75.53 | Preventive $579 Before: 73.83 After: 73.92 | Preventive $708 Before: 72.22 After: 72.32 | Preventive $843 Before: 70.61 After: 70.71 | Preventive + (2) Surface Treatment - Slurry Seal $6844 Before: 69.01 After: 74.2 | Preventive $752 Before: 72.5 After: 72.59 |
| Taft Ave. | AEB03 | Nichols Ave. CL | Center Dr. | Preventive $5401 Before: 63.92 After: 64.07 | Preventive $6763 Before: 61.89 After: 62.04 | Stopgap $79430 Before: 59.86 After: 59.86 | Major Below Critical $126770 Before: 57.67 After: 100 | Do Nothing Before: 96.99 After: 96.99 | Do Nothing Before: 94 After: 94 | Do Nothing Before: 91 After: 91 |

## CITY OF VILLA PARK
## MPAH
## FUNDING PLAN TO IMPROVE PCI TO 85 / DETAILED ANNUAL IMPROVEMENTS

| Street Name | Section ID | From | To | FY 2016/17 | FY 2017/18 | FY 2018/19 | FY 2019/20 | FY 2020/21 | FY 2021/22 | FY 2022/23 |
|---|---|---|---|---|---|---|---|---|---|---|
| Taft Ave. | AWB01 | 90' W/o Smokewood Dr. | Santiago Blvd. | Preventive + (2) Surface Treatment - Slurry Seal $10251 Before: 71.93 After: 77.14 | Preventive $846 Before: 75.44 After: 75.53 | Preventive $1071 Before: 73.83 After: 73.92 | Preventive $1308 Before: 72.22 After: 72.32 | Preventive $1558 Before: 70.61 After: 70.71 | Preventive + (2) Surface Treatment - Slurry Seal $12646 Before: 69.01 After: 74.2 | Preventive $1390 Before: 72.5 After: 72.59 |
| Taft Ave. | AWB02 | Nichols Ave. CL | 90' W/o Smokewood Dr. | Major Below Critical $55298 Before: 52.89 After: 100 | Do Nothing Before: 97 After: 97 | Do Nothing Before: 94 After: 94 | Do Nothing Before: 91.01 After: 91.01 | Preventive $35 Before: 88 After: 88.27 | Preventive $86 Before: 85.27 After: 85.54 | Preventive $140 Before: 82.55 After: 82.82 |
| Taft Ave. | AWB03 | Nichols Ave. CL | Center Dr. | Preventive $4253 Before: 65.92 After: 66.06 | Preventive $5522 Before: 63.99 After: 64.13 | Preventive $6862 Before: 62.06 After: 62.2 | Preventive $8272 Before: 60.14 After: 60.27 | Major Below Critical $128291 Before: 58.2 After: 100 | Do Nothing Before: 97 After: 97 | Do Nothing Before: 94 After: 94 |
| Taft Ave. | CEB04 | Center Dr. | Lemon St. | Preventive + (2) Surface Treatment - Slurry Seal $8559 Before: 78.95 After: 82.83 | Preventive $229 Before: 81.56 After: 81.61 | Preventive $270 Before: 80.34 After: 80.39 | Preventive $391 Before: 79.11 After: 79.17 | Preventive $548 Before: 77.89 After: 77.94 | Preventive + (2) Surface Treatment - Slurry Seal $10202 Before: 76.66 After: 80.55 | Preventive $407 Before: 79.27 After: 79.33 |
| Taft Ave. | CEB05 | Lemon St. | Ludwig St. CL | Preventive + (2) Surface Treatment - Slurry Seal $10174 Before: 85.97 After: 88.54 | Preventive $77 Before: 87.69 After: 87.71 | Preventive $108 Before: 86.86 After: 86.89 | Preventive $140 Before: 86.04 After: 86.06 | Preventive $174 Before: 85.21 After: 85.23 | Preventive + (2) Surface Treatment - Slurry Seal $11855 Before: 84.38 After: 86.96 | Preventive $150 Before: 86.11 After: 86.13 |
| Taft Ave. | CEB06 | Ludwig St. CL | Sycamore St. CL | Preventive $1 Before: 89.98 After: 89.99 | Preventive + (2) Surface Treatment - Slurry Seal $11870 Before: 89.38 After: 91.22 | Do Nothing Before: 90.61 After: 90.61 | Do Nothing Before: 90 After: 90 | Preventive $26 Before: 89.39 After: 89.41 | Preventive $52 Before: 88.8 After: 88.81 | Preventive + (2) Surface Treatment - Slurry Seal $13813 Before: 88.2 After: 90.04 |
| Taft Ave. | CEB07 | Sycamore St. CL | Cannon St. | Preventive + (2) Surface Treatment - Slurry Seal $13834 Before: 81.98 After: 83.47 | Preventive $314 Before: 82.98 After: 82.99 | Preventive $346 Before: 82.49 After: 82.5 | Preventive $380 Before: 82.01 After: 82.02 | Preventive $415 Before: 81.52 After: 81.53 | Preventive + (2) Surface Treatment - Slurry Seal $16084 Before: 81.04 After: 82.52 | Preventive $414 Before: 82.03 After: 82.04 |
| Taft Ave. | CWB04 | Center Dr. | Lemon St. | Preventive $85 Before: 85.97 After: 85.99 | Preventive $106 Before: 85.14 After: 85.16 | Preventive $128 Before: 84.31 After: 84.34 | Major Above Critical $27694 Before: 83.49 After: 100 | Do Nothing Before: 96.99 After: 96.99 | Do Nothing Before: 94 After: 94 | Do Nothing Before: 91 After: 91 |
| Taft Ave. | CWB05 | Lemon St. | Ludwig St. CL | Preventive + (2) Surface Treatment - Slurry Seal $10174 Before: 85.97 After: 88.54 | Preventive $77 Before: 87.69 After: 87.71 | Preventive $108 Before: 86.86 After: 86.89 | Preventive $140 Before: 86.04 After: 86.06 | Preventive $174 Before: 85.21 After: 85.23 | Preventive + (2) Surface Treatment - Slurry Seal $11855 Before: 84.38 After: 86.96 | Preventive $150 Before: 86.11 After: 86.13 |
| Taft Ave. | CWB06 | Ludwig St. CL | Sycamore St CL | Preventive + (2) Surface Treatment - Slurry Seal $11378 Before: 81.96 After: 85.28 | Preventive $215 Before: 84.18 After: 84.22 | Preventive $261 Before: 83.13 After: 83.17 | Preventive $309 Before: 82.08 After: 82.11 | Preventive $361 Before: 81.02 After: 81.06 | Preventive + (2) Surface Treatment - Slurry Seal $13276 Before: 79.97 After: 83.28 | Preventive $333 Before: 82.19 After: 82.23 |
| Taft Ave. | CWB07 | Sycamore St CL | Cannon St | Preventive $1832 Before: 71.97 After: 71.99 | Preventive $2021 Before: 71.22 After: 71.24 | Preventive $2220 Before: 70.47 After: 70.49 | Preventive $2569 Before: 69.73 After: 69.74 | Preventive $3204 Before: 68.97 After: 68.99 | Preventive $3860 Before: 68.23 After: 68.24 | Preventive $4561 Before: 67.48 After: 67.5 |

## CITY OF VILLA PARK
## MPAH
## FUNDING PLAN TO IMPROVE PCI TO 85 / DETAILED ANNUAL IMPROVEMENTS

| Street Name | Section ID | From | To | FY 2016/17 | FY 2017/18 | FY 2018/19 | FY 2019/20 | FY 2020/21 | FY 2021/22 | FY 2022/23 |
|---|---|---|---|---|---|---|---|---|---|---|
| Villa Park Rd. | AEB01 | Wanda Rd. | Prado Woods Dr. CL | Preventive + (2) Surface Treatment - Slurry Seal $11599 Before: 86.94 After: 91.54 | Do Nothing Before: 90.03 After: 90.03 | Preventive $58 Before: 88.53 After: 88.6 | Preventive $117 Before: 87.1 After: 87.17 | Preventive $181 Before: 85.66 After: 85.74 | Preventive + (2) Surface Treatment - Slurry Seal $13563 Before: 84.23 After: 88.83 | Preventive $118 Before: 87.32 After: 87.39 |
| Villa Park Rd. | AEB02 | Prado Woods Dr. CL | Radec Ct. CL | Do Nothing Before: 91.96 After: 91.96 | (2) Surface Treatment - Slurry Seal $9569 Before: 91.04 After: 93.82 | Do Nothing Before: 92.89 After: 92.89 | Do Nothing Before: 91.97 After: 91.97 | Do Nothing Before: 91.04 After: 91.04 | Do Nothing Before: 90.11 After: 90.11 | Preventive + (2) Surface Treatment - Slurry Seal $11122 Before: 89.19 After: 91.99 |
| Villa Park Rd. | AEB03 | Radec Ct. CL | Center Dr. | Do Nothing Before: 90.96 After: 90.96 | Preventive + (2) Surface Treatment - Slurry Seal $7977 Before: 89.92 After: 93.08 | Do Nothing Before: 92.04 After: 92.04 | Do Nothing Before: 90.99 After: 90.99 | Preventive $1 Before: 89.95 After: 89.98 | Preventive $31 Before: 88.94 After: 88.98 | Preventive + (2) Surface Treatment - Slurry Seal $9306 Before: 87.93 After: 91.1 |
| Villa Park Rd. | AWB01 | Wanda Rd. | Prado Woods Dr. CL | Preventive $162 Before: 78.91 After: 79.09 | Major Above Critical $16119 Before: 76.66 After: 100 | Do Nothing Before: 97 After: 97 | Do Nothing Before: 94 After: 94 | Do Nothing Before: 91 After: 91 | Preventive $26 Before: 88 After: 88.23 | Preventive $64 Before: 85.23 After: 85.46 |
| Villa Park Rd. | AWB02 | Prado Woods Dr. CL | Radec Ct. CL | Preventive $1273 Before: 71.88 After: 72.2 | Preventive $2030 Before: 68.95 After: 69.27 | Major Above Critical $68895 Before: 66.03 After: 100 | Do Nothing Before: 97 After: 97 | Do Nothing Before: 94 After: 94 | Do Nothing Before: 91 After: 91 | Preventive $71 Before: 88 After: 88.3 |
| Villa Park Rd. | AWB03 | Radec Ct. CL | Center Dr. | Do Nothing Before: 92.97 After: 92.97 | (2) Surface Treatment - Slurry Seal $7974 Before: 92.16 After: 94.59 | Do Nothing Before: 93.78 After: 93.78 | Do Nothing Before: 92.97 After: 92.97 | Do Nothing Before: 92.16 After: 92.16 | Do Nothing Before: 91.35 After: 91.35 | (2) Surface Treatment - Slurry Seal $9245 Before: 90.54 After: 92.97 |
| Villa Park Rd. | CEB04 | Center Dr. | Lemon St. | Do Nothing Before: 94.98 After: 94.98 | (2) Surface Treatment - Slurry Seal $18440 Before: 94.4 After: 96.14 | Do Nothing Before: 95.56 After: 95.56 | Do Nothing Before: 94.98 After: 94.98 | Do Nothing Before: 94.4 After: 94.4 | Do Nothing Before: 93.82 After: 93.82 | (2) Surface Treatment - Slurry Seal $21376 Before: 93.24 After: 94.98 |
| Villa Park Rd. | CWB04 | Center Dr. | Lemon St. | Preventive $759 Before: 77.9 After: 78.11 | Preventive $1179 Before: 75.56 After: 75.77 | Preventive $1623 Before: 73.23 After: 73.42 | Preventive $2097 Before: 70.87 After: 71.07 | Preventive $3359 Before: 68.51 After: 68.71 | Preventive $5145 Before: 66.16 After: 66.36 | Preventive $7036 Before: 63.81 After: 64.01 |
| Wanda Road | ANB01 | Santiago Blvd. | 640' S/o Santiago Blvd. | Preventive + (2) Surface Treatment - Slurry Seal $6921 Before: 81.94 After: 86.77 | Preventive $108 Before: 85.19 After: 85.27 | Preventive $146 Before: 83.69 After: 83.77 | Preventive $186 Before: 82.19 After: 82.27 | Preventive $228 Before: 80.69 After: 80.77 | Preventive + (2) Surface Treatment - Slurry Seal $8154 Before: 79.19 After: 84.02 | Preventive $197 Before: 82.43 After: 82.52 |
| Wanda Road | ANB02 | Villa Park Rd. CL | Aberdeen Ln CL | Preventive $7896 Before: 63.9 After: 64.12 | Major Above Critical $151996 Before: 61.48 After: 100 | Do Nothing Before: 97 After: 97 | Do Nothing Before: 94 After: 94 | Do Nothing Before: 91 After: 91 | Preventive $129 Before: 88 After: 88.25 | Preventive $316 Before: 85.25 After: 85.49 |
| Wanda Road | ANB03 | Aberdeen Ln CL | Collins Ave. | Preventive + (2) Surface Treatment - Slurry Seal $16634 Before: 78.94 After: 83.64 | Preventive $417 Before: 82.1 After: 82.18 | Preventive $509 Before: 80.64 After: 80.71 | Preventive $747 Before: 79.17 After: 79.25 | Preventive $1106 Before: 77.71 After: 77.78 | Preventive + (2) Surface Treatment - Slurry Seal $19925 Before: 76.24 After: 80.94 | Preventive $760 Before: 79.4 After: 79.48 |
| Wanda Road | ASB01 | Santiago Blvd | 640' S/o Santiago Blvd | Preventive $155 Before: 81.94 After: 82.02 | Preventive $189 Before: 80.44 After: 80.52 | Major Above Critical $25631 Before: 78.94 After: 100 | Do Nothing Before: 97 After: 97 | Do Nothing Before: 94 After: 94 | Do Nothing Before: 91 After: 91 | Preventive $46 Before: 88 After: 88.16 |

## CITY OF VILLA PARK
## LOCAL STREETS
## FUNDING PLAN TO IMPROVE PCI TO 85 / DETAILED ANNUAL IMPROVEMENTS

| Street Name | From | To | FY 2016/17 | FY 2017/18 | FY 2018/19 | FY 2019/20 | FY 2020/21 | FY 2021/22 | FY 2022/23 |
|---|---|---|---|---|---|---|---|---|---|
| Abbot Lane | West End | Center Dr. | Do Nothing Before: 77.98 After: 77.98 | Preventive $406 Before: 77.38 After: 77.39 | Preventive + (2) Surface Treatment - Slurry Seal $6797 Before: 76.79 After: 78.6 | Preventive $379 Before: 78 After: 78.01 | Preventive $441 Before: 77.41 After: 77.42 | Preventive $507 Before: 76.82 After: 76.83 | Preventive $577 Before: 76.22 After: 76.24 |
| Aberdeen Lane | Fitschen Ranch Rd. | Laconia Dr. | Do Nothing Before: 92.96 After: 92.96 | Do Nothing Before: 91.79 After: 91.79 | Do Nothing Before: 90.62 After: 90.62 | Preventive + (2) Surface Treatment - Slurry Seal $14307 Before: 89.45 After: 93.01 | Do Nothing Before: 91.84 After: 91.84 | Do Nothing Before: 90.67 After: 90.67 | Preventive $25 Before: 89.5 After: 89.55 |
| Adams Circle | South End | Adams Ranch Rd. | Do Nothing Before: 68.97 After: 68.97 | Preventive + (2) Surface Treatment - Slurry Seal $4078 Before: 68.12 After: 70.69 | Preventive $567 Before: 69.84 After: 69.86 | Preventive $723 Before: 69.01 After: 69.04 | Preventive $886 Before: 68.19 After: 68.21 | Preventive $1060 Before: 67.36 After: 67.38 | Preventive + (2) Surface Treatment - Slurry Seal $5019 Before: 66.53 After: 69.11 |
| Adams Ranch Road | Center Dr. | East End | Preventive $1602 Before: 68.97 After: 68.99 | Preventive $1964 Before: 68.14 After: 68.16 | Preventive $2346 Before: 67.31 After: 67.34 | Preventive $2746 Before: 66.49 After: 66.51 | Preventive $3171 Before: 65.66 After: 65.68 | Major Above Critical $65069 Before: 64.83 After: 100 | Do Nothing Before: 97 After: 97 |
| Albany Circle | Aberdeen Ln. | North End | Do Nothing Before: 94.98 After: 94.98 | Do Nothing Before: 94.52 After: 94.52 | Do Nothing Before: 94.06 After: 94.06 | Do Nothing Before: 93.6 After: 93.6 | Do Nothing Before: 93.14 After: 93.14 | Do Nothing Before: 92.68 After: 92.68 | Do Nothing Before: 92.23 After: 92.23 |
| Alic Lane | Lemon St. | East End | Do Nothing Before: 85.98 After: 85.98 | Preventive $121 Before: 85.47 After: 85.48 | Preventive $138 Before: 84.97 After: 84.98 | Preventive + (2) Surface Treatment - Slurry Seal $8921 Before: 84.47 After: 86 | Preventive $131 Before: 85.49 After: 85.5 | Preventive $150 Before: 84.99 After: 85 | Preventive $170 Before: 84.49 After: 84.5 |
| Alma Lane | Villa Park Rd. | North End | Do Nothing Before: 86.96 After: 86.96 | Preventive $32 Before: 85.86 After: 85.9 | Preventive $41 Before: 84.81 After: 84.85 | Preventive $51 Before: 83.75 After: 83.79 | Preventive $62 Before: 82.7 After: 82.74 | Preventive $73 Before: 81.64 After: 81.68 | Preventive $84 Before: 80.59 After: 80.63 |
| Alta Dr. | Smokewood Dr. | East End | Do Nothing Before: 94.99 After: 94.99 | Do Nothing Before: 94.66 After: 94.66 | Do Nothing Before: 94.34 After: 94.34 | Do Nothing Before: 94.02 After: 94.02 | Do Nothing Before: 93.69 After: 93.69 | Do Nothing Before: 93.37 After: 93.37 | Do Nothing Before: 93.05 After: 93.05 |
| Amate Circle | Timothy Ln. | East End | Do Nothing Before: 94.99 After: 94.99 | Do Nothing Before: 94.7 After: 94.7 | Do Nothing Before: 94.42 After: 94.42 | Do Nothing Before: 94.13 After: 94.13 | Do Nothing Before: 93.84 After: 93.84 | Do Nothing Before: 93.56 After: 93.56 | Do Nothing Before: 93.27 After: 93.27 |
| Arden Villa Drive | West End | Santiago Blvd. | Major Below Critical $140760 Before: 53.33 After: 100 | Do Nothing Before: 97 After: 97 | Do Nothing Before: 94 After: 94 | Do Nothing Before: 91.01 After: 91.01 | Preventive $91 Before: 88 After: 88.27 | Preventive $223 Before: 85.27 After: 85.54 | Preventive $361 Before: 82.55 After: 82.82 |
| Athens Circle | Prado Woods Dr. | Westwood Dr. | Do Nothing Before: 90.99 After: 90.99 | Do Nothing Before: 90.74 After: 90.74 | Do Nothing Before: 90.5 After: 90.5 | Do Nothing Before: 90.25 After: 90.25 | Do Nothing Before: 90 After: 90 | Preventive $6 Before: 89.76 After: 89.76 | Preventive $13 Before: 89.51 After: 89.51 |
| Aubrey Circle | North End | Valley Dr. | Preventive $164 Before: 82.98 After: 82.99 | Preventive $180 Before: 82.52 After: 82.53 | Preventive $197 Before: 82.06 After: 82.07 | Preventive $215 Before: 81.6 After: 81.61 | Preventive $233 Before: 81.14 After: 81.15 | Preventive $253 Before: 80.68 After: 80.69 | Preventive $273 Before: 80.22 After: 80.23 |

## CITY OF VILLA PARK
## LOCAL STREETS
## FUNDING PLAN TO IMPROVE PCI TO 85 / DETAILED ANNUAL IMPROVEMENTS

| Street Name | From | To | FY 2016/17 | FY 2017/18 | FY 2018/19 | FY 2019/20 | FY 2020/21 | FY 2021/22 | FY 2022/23 |
|---|---|---|---|---|---|---|---|---|---|
| Ballet Dr. | Marion Wy. | Patrician | Do Nothing Before: 93.99 After: 93.99 | Do Nothing Before: 93.83 After: 93.83 | Do Nothing Before: 93.66 After: 93.66 | Do Nothing Before: 93.5 After: 93.5 | Do Nothing Before: 93.34 After: 93.34 | Do Nothing Before: 93.17 After: 93.17 | Do Nothing Before: 93.01 After: 93.01 |
| Beardsley Circle | Lincoln Cir. | North End | Do Nothing Before: 94.97 After: 94.97 | Do Nothing Before: 94.13 After: 94.13 | Do Nothing Before: 93.3 After: 93.3 | Do Nothing Before: 92.47 After: 92.47 | Do Nothing Before: 91.63 After: 91.63 | Do Nothing Before: 90.8 After: 90.8 | Preventive $1 Before: 89.96 After: 89.98 |
| Beckley Circle | Fitschen Ranch Rd. | East End | Do Nothing Before: 93.94 After: 93.94 | Do Nothing Before: 92.36 After: 92.36 | Do Nothing Before: 90.78 After: 90.78 | Preventive $9 Before: 89.2 After: 89.28 | Preventive $26 Before: 87.69 After: 87.77 | Preventive $45 Before: 86.19 After: 86.28 | Preventive $64 Before: 84.69 After: 84.78 |
| Bishop Circle | Santiago Blvd. | East End | Do Nothing Before: 93.96 After: 93.96 | Do Nothing Before: 92.96 After: 92.96 | Do Nothing Before: 91.96 After: 91.96 | Do Nothing Before: 90.96 After: 90.96 | Preventive $1 Before: 89.96 After: 89.99 | Preventive $30 Before: 88.99 After: 89.02 | Preventive $60 Before: 88.02 After: 88.05 |
| Bixby Circle | Taft Ave. | South End | Do Nothing Before: 91.97 After: 91.97 | Do Nothing Before: 91.29 After: 91.29 | Do Nothing Before: 90.61 After: 90.61 | Preventive + (2) Surface Treatment - Slurry Seal $2836 Before: 89.94 After: 91.98 | Do Nothing Before: 91.3 After: 91.3 | Do Nothing Before: 90.63 After: 90.63 | Preventive $ Before: 89.95 After: 89.97 |
| Brewery Way | Valley Dr. | Henderson Wy. | Do Nothing Before: 79.96 After: 79.96 | Preventive $504 Before: 78.93 After: 78.97 | Preventive + (2) Surface Treatment - Slurry Seal $11928 Before: 77.94 After: 81.06 | Preventive $373 Before: 80.03 After: 80.06 | Preventive $535 Before: 79.03 After: 79.07 | Preventive $708 Before: 78.04 After: 78.07 | Preventive $891 Before: 77.05 After: 77.08 |
| Briley Way | North End | Taft Ave. | Do Nothing Before: 85.97 After: 85.97 | Preventive $86 Before: 85.21 After: 85.23 | Preventive $103 Before: 84.47 After: 84.49 | Preventive + (2) Surface Treatment - Slurry Seal $6048 Before: 83.73 After: 86.03 | Preventive $93 Before: 85.27 After: 85.29 | Preventive $111 Before: 84.53 After: 84.55 | Preventive $130 Before: 83.79 After: 83.81 |
| Briley Way | Taft Ave. | Santiago Blvd. | Do Nothing Before: 92.98 After: 92.98 | Do Nothing Before: 92.34 After: 92.34 | Do Nothing Before: 91.7 After: 91.7 | (2) Surface Treatment - Slurry Seal $16090 Before: 91.05 After: 92.98 | Do Nothing Before: 92.34 After: 92.34 | Do Nothing Before: 91.7 After: 91.7 | Do Nothing Before: 91.05 After: 91.05 |
| Brynmar Drive | North End | Serrano Ave. | Preventive $1736 Before: 73.95 After: 74.01 | Preventive $2070 Before: 72.6 After: 72.66 | Preventive $2422 Before: 71.25 After: 71.32 | Preventive $2848 Before: 69.91 After: 69.97 | Preventive $4090 Before: 68.56 After: 68.62 | Major Above Critical $120193 Before: 67.21 After: 100 | Do Nothing Before: 97 After: 97 |
| Camden Circle | Patrician | North End | Do Nothing Before: 94.98 After: 94.98 | Do Nothing Before: 94.56 After: 94.56 | Do Nothing Before: 94.14 After: 94.14 | Do Nothing Before: 93.72 After: 93.72 | Do Nothing Before: 93.3 After: 93.3 | Do Nothing Before: 92.88 After: 92.88 | Do Nothing Before: 92.46 After: 92.46 |
| Canyon Crest Dr. | West End | Mesa Dr. | Do Nothing Before: 91.99 After: 91.99 | Do Nothing Before: 91.77 After: 91.77 | Do Nothing Before: 91.55 After: 91.55 | (2) Surface Treatment - Slurry Seal $5813 Before: 91.33 After: 91.99 | Do Nothing Before: 91.77 After: 91.77 | Do Nothing Before: 91.55 After: 91.55 | Do Nothing Before: 91.33 After: 91.33 |
| Canyon Circle | West End | Loma St. CL | Do Nothing Before: 72.94 After: 72.94 | Preventive + (2) Surface Treatment - Slurry Seal $9127 Before: 71.3 After: 76.3 | Preventive $831 Before: 74.66 After: 74.75 | Preventive $1025 Before: 73.11 After: 73.2 | Preventive $1231 Before: 71.55 After: 71.64 | Preventive $1448 Before: 70 After: 70.08 | Preventive + (2) Surface Treatment - Slurry Seal $11434 Before: 68.44 After: 73.46 |

## CITY OF VILLA PARK
## LOCAL STREETS
## FUNDING PLAN TO IMPROVE PCI TO 85 / DETAILED ANNUAL IMPROVEMENTS

| Street Name | From | To | FY 2016/17 | FY 2017/18 | FY 2018/19 | FY 2019/20 | FY 2020/21 | FY 2021/22 | FY 2022/23 |
|---|---|---|---|---|---|---|---|---|---|
| Canyon Dr. | Loma St. CL | Hidden Valley Dr. CL | Do Nothing Before: 81.97 After: 81.97 | Preventive $366 Before: 81.31 After: 81.33 | Preventive + (2) Surface Treatment - Slurry Seal $13863 Before: 80.67 After: 82.66 | Preventive $358 Before: 82 After: 82.02 | Preventive $397 Before: 81.36 After: 81.38 | Preventive $440 Before: 80.72 After: 80.74 | Preventive $484 Before: 80.08 After: 80.1 |
| Canyon Dr. | Hidden Valley Dr. CL | Private St. | Do Nothing Before: 74.97 After: 74.97 | Preventive + (2) Surface Treatment - Slurry Seal $11136 Before: 74.06 After: 76.81 | Preventive $881 Before: 75.9 After: 75.93 | Preventive $1028 Before: 75.02 After: 75.05 | Preventive $1185 Before: 74.13 After: 74.16 | Preventive $1349 Before: 73.25 After: 73.28 | Preventive + (2) Surface Treatment - Slurry Seal $13163 Before: 72.37 After: 75.13 |
| Canyon Dr. | Private St. | Cerro Villa Dr. | Preventive $132 Before: 78.98 After: 78.99 | Preventive $158 Before: 78.41 After: 78.42 | Preventive $184 Before: 77.85 After: 77.86 | Preventive $213 Before: 77.28 After: 77.3 | Preventive $243 Before: 76.72 After: 76.73 | Preventive $275 Before: 76.15 After: 76.16 | Preventive $309 Before: 75.59 After: 75.6 |
| Cardinal Circle | Patrick Dr. | East End | Do Nothing Before: 91.95 After: 91.95 | Do Nothing Before: 90.61 After: 90.61 | Preventive $16 Before: 89.28 After: 89.33 | Preventive $45 Before: 88 After: 88.05 | Preventive $75 Before: 86.72 After: 86.77 | Preventive $108 Before: 85.44 After: 85.49 | Preventive $142 Before: 84.16 After: 84.21 |
| Carmel Dr. | Durfee Ln. | Marion Wy. | Do Nothing Before: 93.99 After: 93.99 | Do Nothing Before: 93.83 After: 93.83 | Do Nothing Before: 93.66 After: 93.66 | Do Nothing Before: 93.5 After: 93.5 | Do Nothing Before: 93.34 After: 93.34 | Do Nothing Before: 93.17 After: 93.17 | Do Nothing Before: 93.01 After: 93.01 |
| Carolyn Circle | Laconia Dr. | East End | Do Nothing Before: 92.93 After: 92.93 | Do Nothing Before: 91.09 After: 91.09 | Preventive $5 Before: 89.25 After: 89.35 | Preventive + (2) Surface Treatment - Slurry Seal $2254 Before: 87.51 After: 93.14 | Do Nothing Before: 91.29 After: 91.29 | Preventive $4 Before: 89.45 After: 89.56 | Preventive $18 Before: 87.71 After: 87.82 |
| Catherine Circle | Laconia Dr. | East End | Do Nothing Before: 91.92 After: 91.92 | Preventive $1 Before: 89.81 After: 89.95 | Preventive $16 Before: 87.84 After: 87.98 | Preventive + (2) Surface Treatment - Slurry Seal $2334 Before: 85.87 After: 92.34 | Do Nothing Before: 90.22 After: 90.22 | Preventive $15 Before: 88.12 After: 88.25 | Preventive $31 Before: 86.15 After: 86.28 |
| Cedarhill Circle | Lincoln St. | North End | Do Nothing Before: 93.99 After: 93.99 | Do Nothing Before: 93.83 After: 93.83 | Do Nothing Before: 93.66 After: 93.66 | Do Nothing Before: 93.5 After: 93.5 | Do Nothing Before: 93.34 After: 93.34 | Do Nothing Before: 93.17 After: 93.17 | Do Nothing Before: 93.01 After: 93.01 |
| Center Dr. | Valley Dr. | James Rd. CL | Preventive $1015 Before: 73.97 After: 73.99 | Preventive $1130 Before: 73.28 After: 73.29 | Preventive $1252 Before: 72.58 After: 72.59 | Preventive $1381 Before: 71.88 After: 71.9 | Major Above Critical $56423 Before: 71.18 After: 100 | Do Nothing Before: 97 After: 97 | Do Nothing Before: 94 After: 94 |
| Center Dr. | James Rd. CL | Serrano Ave. CL | Do Nothing Before: 87.96 After: 87.96 | Preventive + (2) Surface Treatment - Slurry Seal $9367 Before: 86.95 After: 90.02 | Preventive $31 Before: 89.01 After: 89.04 | Preventive $63 Before: 88.03 After: 88.07 | Preventive $97 Before: 87.05 After: 87.09 | Preventive $132 Before: 86.08 After: 86.11 | Preventive + (2) Surface Treatment - Slurry Seal $10923 Before: 85.1 After: 88.16 |
| Center Dr. | Serrano Ave. CL | Taft Ave. | Do Nothing Before: 92.98 After: 92.98 | (2) Surface Treatment - Slurry Seal $6731 Before: 92.39 After: 94.16 | Do Nothing Before: 93.57 After: 93.57 | Do Nothing Before: 92.98 After: 92.98 | Do Nothing Before: 92.39 After: 92.39 | Do Nothing Before: 91.8 After: 91.8 | (2) Surface Treatment - Slurry Seal $7803 Before: 91.21 After: 92.98 |

## CITY OF VILLA PARK
## LOCAL STREETS
## FUNDING PLAN TO IMPROVE PCI TO 85 / DETAILED ANNUAL IMPROVEMENTS

| Street Name | From | To | FY 2016/17 | FY 2017/18 | FY 2018/19 | FY 2019/20 | FY 2020/21 | FY 2021/22 | FY 2022/23 |
|---|---|---|---|---|---|---|---|---|---|
| Center Dr. | Taft Ave. | Santiago Blvd. | Do Nothing Before: 76.93 After: 76.93 | Preventive + (2) Surface Treatment - Slurry Seal $15480 Before: 74.99 After: 80.92 | Preventive $660 Before: 78.98 After: 79.1 | Preventive $1032 Before: 77.16 After: 77.28 | Preventive $1424 Before: 75.34 After: 75.46 | Preventive $1840 Before: 73.52 After: 73.64 | Preventive + (2) Surface Treatment - Slurry Seal $18641 Before: 71.7 After: 77.64 |
| Center Dr. | Santiago Blvd. | Villa Park Rd. | Preventive $1544 Before: 73.92 After: 74.07 | Preventive $1969 Before: 71.88 After: 72.04 | Preventive $2494 Before: 69.85 After: 70.01 | Preventive $4067 Before: 67.82 After: 67.98 | Major Above Critical $111076 Before: 65.78 After: 100 | Do Nothing Before: 97 After: 97 | Do Nothing Before: 94 After: 94 |
| Center Dr. | Villa Park Rd. | Lincoln Cir. CL | Preventive $1103 Before: 73.96 After: 74 | Preventive $1273 Before: 72.93 After: 72.97 | Preventive $1452 Before: 71.91 After: 71.95 | Preventive $1639 Before: 70.89 After: 70.92 | Major Above Critical $64154 Before: 69.86 After: 100 | Do Nothing Before: 97 After: 97 | Do Nothing Before: 94 After: 94 |
| Center Dr. | Lincoln Cir CL | South End | Do Nothing Before: 86.99 After: 86.99 | Preventive + (2) Surface Treatment - Slurry Seal $11797 Before: 86.63 After: 87.7 | Preventive $103 Before: 87.35 After: 87.35 | Preventive $120 Before: 87 After: 87 | Preventive $138 Before: 86.64 After: 86.65 | Preventive $157 Before: 86.29 After: 86.29 | Preventive + (2) Surface Treatment - Slurry Seal $13706 Before: 85.94 After: 87.01 |
| Cerro Villa Dr. | W. Valley Dr. | Summit Ridge CL | Preventive $877 Before: 75.97 After: 75.99 | Preventive $993 Before: 75.33 After: 75.35 | Preventive $1114 Before: 74.69 After: 74.7 | Preventive $1243 Before: 74.04 After: 74.06 | Major Above Critical $59108 Before: 73.4 After: 100 | Do Nothing Before: 97 After: 97 | Do Nothing Before: 94 After: 94 |
| Cerro Villa Dr. | Summit Ridge Ln. CL | 900' W/o Rama St. | Preventive $1030 Before: 74.97 After: 74.99 | Preventive $1171 Before: 74.19 After: 74.21 | Preventive $1318 Before: 73.42 After: 73.44 | Preventive $1472 Before: 72.65 After: 72.67 | Major Above Critical $63403 Before: 71.87 After: 100 | Do Nothing Before: 97 After: 97 | Do Nothing Before: 94 After: 94 |
| Cerro Villa Dr. | 950' W/o Rama St. | Rama St. CL | Do Nothing Before: 86.98 After: 86.98 | Preventive + (2) Surface Treatment - Slurry Seal $13801 Before: 86.57 After: 87.82 | Preventive $118 Before: 87.41 After: 87.41 | Preventive $140 Before: 87 After: 87 | Preventive $164 Before: 86.59 After: 86.6 | Preventive $189 Before: 86.18 After: 86.19 | Preventive + (2) Surface Treatment - Slurry Seal $16040 Before: 85.77 After: 87.03 |
| Cerro Villa Dr. | Rama St. CL | Loma St. CL | Do Nothing Before: 81.98 After: 81.98 | Preventive + (2) Surface Treatment - Slurry Seal $19935 Before: 81.41 After: 83.13 | Preventive $480 Before: 82.56 After: 82.57 | Preventive $531 Before: 82 After: 82.01 | Preventive $585 Before: 81.44 After: 81.45 | Preventive $643 Before: 80.87 After: 80.89 | Preventive + (2) Surface Treatment - Slurry Seal $23190 Before: 80.31 After: 82.05 |
| Cerro Villa Dr. | Loma St. CL | E Valley St. CL | Do Nothing Before: 83.98 After: 83.98 | Preventive + (2) Surface Treatment - Slurry Seal $15259 Before: 83.45 After: 85.04 | Preventive $272 Before: 84.52 After: 84.53 | Preventive $307 Before: 84 After: 84.01 | Preventive $343 Before: 83.49 After: 83.49 | Preventive $381 Before: 82.97 After: 82.98 | Preventive + (2) Surface Treatment - Slurry Seal $17745 Before: 82.45 After: 84.04 |
| Charter Road | Fleet Rd. | Center Dr. | Do Nothing Before: 73.97 After: 73.97 | Preventive + (2) Surface Treatment - Slurry Seal $13508 Before: 73.26 After: 75.42 | Preventive $1251 Before: 74.7 After: 74.72 | Preventive $1403 Before: 74.01 After: 74.02 | Preventive $1564 Before: 73.31 After: 73.32 | Preventive $1733 Before: 72.61 After: 72.63 | Preventive + (2) Surface Treatment - Slurry Seal $15904 Before: 71.91 After: 74.07 |

## CITY OF VILLA PARK
## LOCAL STREETS
## FUNDING PLAN TO IMPROVE PCI TO 85 / DETAILED ANNUAL IMPROVEMENTS

| Street Name | From | To | FY 2016/17 | FY 2017/18 | FY 2018/19 | FY 2019/20 | FY 2020/21 | FY 2021/22 | FY 2022/23 |
|---|---|---|---|---|---|---|---|---|---|
| Christine Circle | North end | James Rd. | Do Nothing Before: 81.97 After: 81.97 | Preventive $136 Before: 81.17 After: 81.19 | Preventive + (2) Surface Treatment - Slurry Seal $5072 Before: 80.39 After: 82.81 | Preventive $131 Before: 82.01 After: 82.03 | Preventive $148 Before: 81.23 After: 81.25 | Preventive $165 Before: 80.45 After: 80.46 | Preventive $203 Before: 79.66 After: 79.68 |
| Churchill Lane | Center Dr. | East end | Preventive $339 Before: 77.96 After: 77.99 | Preventive $419 Before: 77.06 After: 77.08 | Preventive $504 Before: 76.15 After: 76.17 | Preventive $593 Before: 75.24 After: 75.27 | Preventive $688 Before: 74.33 After: 74.35 | Preventive $787 Before: 73.42 After: 73.44 | Preventive $892 Before: 72.51 After: 72.54 |
| Colony Grove Lane | Serrano Ave. | South End | Do Nothing Before: 72.94 After: 72.94 | Preventive + (2) Surface Treatment - Slurry Seal $5840 Before: 71.4 After: 76.11 | Preventive $539 Before: 74.56 After: 74.64 | Preventive $658 Before: 73.09 After: 73.17 | Preventive $784 Before: 71.62 After: 71.7 | Preventive $916 Before: 70.15 After: 70.23 | Preventive + (2) Surface Treatment - Slurry Seal $7256 Before: 68.68 After: 73.4 |
| Colony Circle | Ludwig St. | East End | Preventive $795 Before: 74.97 After: 74.99 | Preventive $892 Before: 74.3 After: 74.32 | Preventive $994 Before: 73.63 After: 73.65 | Preventive $1101 Before: 72.96 After: 72.98 | Preventive $1214 Before: 72.29 After: 72.31 | Major Above Critical $50832 Before: 71.62 After: 100 | Do Nothing Before: 97 After: 97 |
| Coral Tree Circle | Santiago Blvd. | South End | Do Nothing Before: 94.99 After: 94.99 | Do Nothing Before: 94.86 After: 94.86 | Do Nothing Before: 94.72 After: 94.72 | Do Nothing Before: 94.58 After: 94.58 | Do Nothing Before: 94.45 After: 94.45 | Do Nothing Before: 94.31 After: 94.31 | Do Nothing Before: 94.17 After: 94.17 |
| Covington Circle | Cedarhill Cir. | North End | Do Nothing Before: 93.99 After: 93.99 | Do Nothing Before: 93.6 After: 93.6 | Do Nothing Before: 93.21 After: 93.21 | Do Nothing Before: 92.82 After: 92.82 | Do Nothing Before: 92.43 After: 92.43 | Do Nothing Before: 92.04 After: 92.04 | Do Nothing Before: 91.66 After: 91.66 |
| Crestview Circle | N/S Crestview Cir. | Mesa Dr. | Do Nothing Before: 88.98 After: 88.98 | Preventive $52 Before: 88.38 After: 88.4 | Preventive $73 Before: 87.8 After: 87.81 | Preventive + (2) Surface Treatment - Slurry Seal $10715 Before: 87.22 After: 89.01 | Preventive $56 Before: 88.41 After: 88.42 | Preventive $79 Before: 87.83 After: 87.84 | Preventive $103 Before: 87.25 After: 87.26 |
| Crestview Circle | West End | W/E Crestview Cir. | Do Nothing Before: 94.99 After: 94.99 | Do Nothing Before: 94.73 After: 94.73 | Do Nothing Before: 94.47 After: 94.47 | (2) Surface Treatment - Slurry Seal $6148 Before: 94.22 After: 94.99 | Do Nothing Before: 94.73 After: 94.73 | Do Nothing Before: 94.47 After: 94.47 | Do Nothing Before: 94.22 After: 94.22 |
| Daron Dr. | North End | Taft. Ave | Preventive $904 Before: 76.96 After: 76.99 | Preventive $1097 Before: 75.97 After: 76 | Preventive $1302 Before: 74.98 After: 75.01 | Preventive $1518 Before: 73.99 After: 74.03 | Preventive $1745 Before: 73 After: 73.03 | Preventive $1985 Before: 72.01 After: 72.04 | Major Above Critical $82522 Before: 71.02 After: 100 |
| Derek Dr. | North End | Daron Dr. | Do Nothing Before: 90.99 After: 90.99 | Do Nothing Before: 90.74 After: 90.74 | Do Nothing Before: 90.49 After: 90.49 | (2) Surface Treatment - Slurry Seal $4031 Before: 90.25 After: 90.99 | Do Nothing Before: 90.74 After: 90.74 | Do Nothing Before: 90.49 After: 90.49 | Do Nothing Before: 90.25 After: 90.25 |
| Dodson Dr. | North End | Serrano Ave. | Do Nothing Before: 78.95 After: 78.95 | Preventive $734 Before: 77.59 After: 77.65 | Preventive + (2) Surface Treatment - Slurry Seal $12895 Before: 76.29 After: 80.43 | Preventive $543 Before: 79.08 After: 79.14 | Preventive $771 Before: 77.78 After: 77.83 | Preventive $1013 Before: 76.48 After: 76.54 | Preventive $1269 Before: 75.18 After: 75.24 |

## CITY OF VILLA PARK
## LOCAL STREETS
## FUNDING PLAN TO IMPROVE PCI TO 85 / DETAILED ANNUAL IMPROVEMENTS

| Street Name | From | To | FY 2016/17 | FY 2017/18 | FY 2018/19 | FY 2019/20 | FY 2020/21 | FY 2021/22 | FY 2022/23 |
|---|---|---|---|---|---|---|---|---|---|
| Dorchester Circle | Kenwick Dr. | East End | Do Nothing Before: 88.98 After: 88.98 | Preventive $24 Before: 88.38 After: 88.4 | Preventive $34 Before: 87.8 After: 87.81 | Preventive + (2) Surface Treatment - Slurry Seal $4922 Before: 87.22 After: 89.01 | Preventive $26 Before: 88.41 After: 88.42 | Preventive $36 Before: 87.83 After: 87.84 | Preventive $47 Before: 87.25 After: 87.26 |
| Dorothy Circle | Aberdeen Ln. | North End | Do Nothing Before: 94.97 After: 94.97 | Do Nothing Before: 94.13 After: 94.13 | Do Nothing Before: 93.3 After: 93.3 | Do Nothing Before: 92.47 After: 92.47 | Do Nothing Before: 91.63 After: 91.63 | Do Nothing Before: 90.8 After: 90.8 | Preventive $ Before: 89.96 After: 89.98 |
| Durfee Circle | West End | Lemon St. | Preventive $1947 Before: 66.97 After: 66.99 | Preventive $2283 Before: 66.09 After: 66.12 | Preventive $2637 Before: 65.21 After: 65.24 | Preventive $3011 Before: 64.33 After: 64.36 | Major Above Critical $55972 Before: 63.45 After: 100 | Do Nothing Before: 97 After: 97 | Do Nothing Before: 94 After: 94 |
| Durfee Lane | Lemon St. | Carmel Dr. | Do Nothing Before: 94.99 After: 94.99 | Do Nothing Before: 94.86 After: 94.86 | Do Nothing Before: 94.72 After: 94.72 | Do Nothing Before: 94.58 After: 94.58 | Do Nothing Before: 94.45 After: 94.45 | Do Nothing Before: 94.31 After: 94.31 | Do Nothing Before: 94.17 After: 94.17 |
| Eastwood Circle | North End | Alice Ln. | Do Nothing Before: 90.98 After: 90.98 | Do Nothing Before: 90.49 After: 90.49 | Do Nothing Before: 90 After: 90 | Preventive + (2) Surface Treatment - Slurry Seal $7057 Before: 89.52 After: 90.98 | Do Nothing Before: 90.49 After: 90.49 | Do Nothing Before: 90 After: 90 | Preventive $12 Before: 89.52 After: 89.53 |
| Edgwood Avenue | Center Dr. | Jerome St. | Do Nothing Before: 94.98 After: 94.98 | Do Nothing Before: 94.56 After: 94.56 | Do Nothing Before: 94.14 After: 94.14 | Do Nothing Before: 93.72 After: 93.72 | Do Nothing Before: 93.3 After: 93.3 | Do Nothing Before: 92.88 After: 92.88 | Do Nothing Before: 92.46 After: 92.46 |
| El Moro Way | El Rito Dr. | Loma St. | Do Nothing Before: 92.98 After: 92.98 | Do Nothing Before: 92.58 After: 92.58 | Do Nothing Before: 92.18 After: 92.18 | (2) Surface Treatment - Slurry Seal $10078 Before: 91.78 After: 92.98 | Do Nothing Before: 92.58 After: 92.58 | Do Nothing Before: 92.18 After: 92.18 | Do Nothing Before: 91.78 After: 91.78 |
| El Rito Drive | Cerro Villa Dr. | El Moro Wy. | Do Nothing Before: 88.98 After: 88.98 | Preventive $39 Before: 88.55 After: 88.55 | Preventive $52 Before: 88.12 After: 88.13 | Preventive + (2) Surface Treatment - Slurry Seal $8958 Before: 87.7 After: 88.99 | Preventive $43 Before: 88.56 After: 88.57 | Preventive $57 Before: 88.14 After: 88.14 | Preventive $72 Before: 87.71 After: 87.72 |
| Estates Dr. | Canyon Dr. | East End | Do Nothing Before: 75.97 After: 75.97 | Preventive + (2) Surface Treatment - Slurry Seal $4605 Before: 75.32 After: 77.3 | Preventive $328 Before: 76.65 After: 76.66 | Preventive $375 Before: 76 After: 76.02 | Preventive $424 Before: 75.36 After: 75.37 | Preventive $477 Before: 74.71 After: 74.73 | Preventive + (2) Surface Treatment - Slurry Seal $5418 Before: 74.07 After: 76.06 |
| Evergreen Circle | West End | Center Dr. | Do Nothing Before: 72.97 After: 72.97 | Preventive + (2) Surface Treatment - Slurry Seal $6017 Before: 72.23 After: 74.47 | Preventive $619 Before: 73.73 After: 73.75 | Preventive $690 Before: 73.01 After: 73.03 | Preventive $765 Before: 72.29 After: 72.31 | Preventive $843 Before: 71.57 After: 71.58 | Preventive + (2) Surface Treatment - Slurry Seal $7086 Before: 70.84 After: 73.09 |
| Featherhill Dr. | North End | Mtn. View Cir. | Do Nothing Before: 80.98 After: 80.98 | Preventive $232 Before: 80.46 After: 80.47 | Preventive + (2) Surface Treatment - Slurry Seal $8025 Before: 79.95 After: 81.52 | Preventive $232 Before: 81 After: 81 | Preventive $253 Before: 80.48 After: 80.49 | Preventive $277 Before: 79.97 After: 79.98 | Preventive $343 Before: 79.46 After: 79.47 |

## CITY OF VILLA PARK
## LOCAL STREETS
## FUNDING PLAN TO IMPROVE PCI TO 85 / DETAILED ANNUAL IMPROVEMENTS

| Street Name | From | To | FY 2016/17 | FY 2017/18 | FY 2018/19 | FY 2019/20 | FY 2020/21 | FY 2021/22 | FY 2022/23 |
|---|---|---|---|---|---|---|---|---|---|
| Featherhill Dr. | Mtn. View Cir. | Serrano Ave. | Do Nothing Before: 79.96 After: 79.96 | Preventive $509 Before: 78.88 After: 78.92 | Preventive + (2) Surface Treatment - Slurry Seal $11899 Before: 77.83 After: 81.13 | Preventive $371 Before: 80.04 After: 80.08 | Preventive $538 Before: 79 After: 79.03 | Preventive $720 Before: 77.95 After: 77.99 | Preventive $911 Before: 76.91 After: 76.95 |
| Fernando Circle | Laconia Dr. | Roberto St. | Do Nothing Before: 76.98 After: 76.98 | Preventive $293 Before: 76.35 After: 76.36 | Preventive + (2) Surface Treatment - Slurry Seal $4130 Before: 75.73 After: 77.64 | Preventive $277 Before: 77.01 After: 77.02 | Preventive $318 Before: 76.39 After: 76.4 | Preventive $360 Before: 75.77 After: 75.78 | Preventive $405 Before: 75.15 After: 75.16 |
| Fernando Circle | Roberto St. | East End | Preventive $5291 Before: 62.96 After: 62.99 | Preventive $5964 Before: 61.98 After: 62.01 | Preventive $6673 Before: 61 After: 61.03 | Preventive $7420 Before: 60.02 After: 60.05 | Stopgap $87770 Before: 59.04 After: 59.04 | Stopgap $106725 Before: 58.03 After: 58.03 | Major Below Critical $125812 Before: 57.01 After: 100 |
| Fitschen Ranch Rd. | Lincoln St. | Aberdeen Ln. | Do Nothing Before: 77.78 After: 77.78 | Preventive + (2) Surface Treatment - Slurry Seal $5059 Before: 71.98 After: 90.34 | Preventive $81 Before: 84.54 After: 85.5 | Preventive $171 Before: 79.7 After: 80.65 | Preventive $481 Before: 74.84 After: 75.79 | Preventive $811 Before: 69.99 After: 70.95 | Preventive + (2) Surface Treatment - Slurry Seal $7208 Before: 65.15 After: 83.51 |
| Fitschen Ranch Rd. | Aberdeen Ln. | Portsmouth Cir. | Do Nothing Before: 86.87 After: 86.87 | Preventive $200 Before: 83.44 After: 83.82 | Preventive $301 Before: 80.39 After: 80.77 | Preventive $666 Before: 77.34 After: 77.72 | Preventive $1093 Before: 74.28 After: 74.66 | Preventive $1544 Before: 71.23 After: 71.61 | Preventive $2727 Before: 68.18 After: 68.56 |
| Fleet Road | Charter Rd. | James Rd. | Do Nothing Before: 86.99 After: 86.99 | Preventive $55 Before: 86.63 After: 86.64 | Preventive $62 Before: 86.28 After: 86.29 | Preventive + (2) Surface Treatment - Slurry Seal $5405 Before: 85.93 After: 87 | Preventive $60 Before: 86.64 After: 86.65 | Preventive $68 Before: 86.29 After: 86.29 | Preventive $76 Before: 85.94 After: 85.94 |
| Flintridge Drive | Santiago Blvd. | Mariposa Dr. | Do Nothing Before: 93.99 After: 93.99 | Do Nothing Before: 93.83 After: 93.83 | Do Nothing Before: 93.66 After: 93.66 | Do Nothing Before: 93.5 After: 93.5 | Do Nothing Before: 93.34 After: 93.34 | Do Nothing Before: 93.17 After: 93.17 | Do Nothing Before: 93.01 After: 93.01 |
| Florence Circle | North End | Pamela Pl. | Do Nothing Before: 89.97 After: 89.97 | Preventive $9 Before: 89.13 After: 89.15 | Preventive $19 Before: 88.31 After: 88.33 | Preventive + (2) Surface Treatment - Slurry Seal $3550 Before: 87.49 After: 90.04 | Preventive $9 Before: 89.2 After: 89.22 | Preventive $19 Before: 88.38 After: 88.4 | Preventive $30 Before: 87.56 After: 87.58 |
| Francisco Drive | Vida Dr. | Center Dr | Preventive $2988 Before: 63.96 After: 63.99 | Preventive $3389 Before: 63.01 After: 63.04 | Preventive $3816 Before: 62.05 After: 62.09 | Preventive $4261 Before: 61.1 After: 61.13 | Major Above Critical $66616 Before: 60.14 After: 100 | Do Nothing Before: 97 After: 97 | Do Nothing Before: 94 After: 94 |
| Frederick Dr. | Lincoln Cir. | North/West End | Do Nothing Before: 73.97 After: 73.97 | Preventive + (2) Surface Treatment - Slurry Seal $11786 Before: 73.26 After: 75.42 | Preventive $1092 Before: 74.7 After: 74.72 | Preventive $1224 Before: 74.01 After: 74.02 | Preventive $1365 Before: 73.31 After: 73.32 | Preventive $1512 Before: 72.61 After: 72.63 | Preventive + (2) Surface Treatment - Slurry Seal $13876 Before: 71.91 After: 74.07 |
| Gloria Circle | Laconia Dr. | East End | Preventive $22 Before: 86.87 After: 87.24 | Preventive $45 Before: 83.82 After: 84.16 | Preventive $70 Before: 80.73 After: 81.07 | Preventive $152 Before: 77.64 After: 77.98 | Preventive $256 Before: 74.54 After: 74.88 | Major Above Critical $13820 Before: 71.46 After: 100 | Do Nothing Before: 97 After: 97 |

## CITY OF VILLA PARK
## LOCAL STREETS
## FUNDING PLAN TO IMPROVE PCI TO 85 / DETAILED ANNUAL IMPROVEMENTS

| Street Name | From | To | FY 2016/17 | FY 2017/18 | FY 2018/19 | FY 2019/20 | FY 2020/21 | FY 2021/22 | FY 2022/23 |
|---|---|---|---|---|---|---|---|---|---|
| Hallsworth Circle | Kenwick Dr. | East End | Do Nothing Before: 94.99 After: 94.99 | Do Nothing Before: 94.66 After: 94.66 | Do Nothing Before: 94.34 After: 94.34 | Do Nothing Before: 94.02 After: 94.02 | Do Nothing Before: 93.69 After: 93.69 | Do Nothing Before: 93.37 After: 93.37 | Do Nothing Before: 93.05 After: 93.05 |
| Haninger Way | North End | Serrano Ave. | Preventive $11 Before: 87.97 After: 87.99 | Preventive $14 Before: 87.3 After: 87.32 | Preventive $19 Before: 86.63 After: 86.65 | Preventive $23 Before: 85.96 After: 85.97 | Preventive $28 Before: 85.28 After: 85.3 | Preventive $32 Before: 84.61 After: 84.63 | Major Above Critical $7451 Before: 83.94 After: 100 |
| Hastings Drive | Aberdeen Ln. | Lincoln St. | Do Nothing Before: 94.99 After: 94.99 | Do Nothing Before: 94.86 After: 94.86 | Do Nothing Before: 94.72 After: 94.72 | Do Nothing Before: 94.58 After: 94.58 | Do Nothing Before: 94.45 After: 94.45 | Do Nothing Before: 94.31 After: 94.31 | Do Nothing Before: 94.17 After: 94.17 |
| Hazel Circle | Valley Dr. | South End | Do Nothing Before: 88.98 After: 88.98 | Preventive $38 Before: 88.38 After: 88.4 | Preventive $54 Before: 87.8 After: 87.81 | Preventive + (2) Surface Treatment - Slurry Seal $7895 Before: 87.22 After: 89.01 | Preventive $41 Before: 88.41 After: 88.42 | Preventive $58 Before: 87.83 After: 87.84 | Preventive $76 Before: 87.25 After: 87.26 |
| Helena Circle | Fitschen Ranch Road | East End | Do Nothing Before: 87.88 After: 87.88 | Preventive $57 Before: 84.72 After: 85.03 | Preventive + (2) Surface Treatment - Slurry Seal $3544 Before: 81.87 After: 91.67 | Preventive $17 Before: 88.51 After: 88.82 | Preventive $51 Before: 85.65 After: 85.96 | Preventive $88 Before: 82.8 After: 83.11 | Preventive $128 Before: 79.95 After: 80.26 |
| Henderson Way | Mesa Dr. | Henderson Wy | Do Nothing Before: 94.99 After: 94.99 | Do Nothing Before: 94.84 After: 94.84 | Do Nothing Before: 94.69 After: 94.69 | Do Nothing Before: 94.54 After: 94.54 | Do Nothing Before: 94.39 After: 94.39 | Do Nothing Before: 94.24 After: 94.24 | Do Nothing Before: 94.09 After: 94.09 |
| Henderson Way | Henderson Wy | Walker Ranch Cir CL | Do Nothing Before: 94.97 After: 94.97 | Do Nothing Before: 94.13 After: 94.13 | Do Nothing Before: 93.3 After: 93.3 | Do Nothing Before: 92.47 After: 92.47 | Do Nothing Before: 91.63 After: 91.63 | Do Nothing Before: 90.8 After: 90.8 | Preventive $1 Before: 89.96 After: 89.98 |
| Henderson Way | Walker Ranch Cir CL | Brewery Wy | Do Nothing Before: 94.97 After: 94.97 | Do Nothing Before: 94.13 After: 94.13 | Do Nothing Before: 93.3 After: 93.3 | Do Nothing Before: 92.47 After: 92.47 | Do Nothing Before: 91.63 After: 91.63 | Do Nothing Before: 90.8 After: 90.8 | Preventive $ Before: 89.96 After: 89.98 |
| Hidden Valey Drive | North end | Canyon Dr. | Preventive $3857 Before: 61.96 After: 61.99 | Preventive $4326 Before: 60.95 After: 60.99 | Stopgap $46067 Before: 59.95 After: 59.95 | Stopgap $57984 Before: 58.91 After: 58.91 | Stopgap $70574 Before: 57.87 After: 57.87 | Major Below Critical $81727 Before: 56.82 After: 100 | Do Nothing Before: 97 After: 97 |
| Hilcrest Ave. | Center Dr. | Lemon St. | Do Nothing Before: 82.96 After: 82.96 | Preventive $360 Before: 81.93 After: 81.96 | Preventive + (2) Surface Treatment - Slurry Seal $14674 Before: 80.93 After: 84.06 | Preventive $330 Before: 83.03 After: 83.06 | Preventive $389 Before: 82.03 After: 82.06 | Preventive $451 Before: 81.03 After: 81.07 | Preventive $516 Before: 80.03 After: 80.07 |
| HILCREST CR | Center Dr | End | Do Nothing Before: 76.99 After: 76.99 | Preventive $337 Before: 76.79 After: 76.79 | Preventive + (2) Surface Treatment - Slurry Seal $5078 Before: 76.6 After: 77.19 | Preventive $345 Before: 76.99 After: 76.99 | Preventive $369 Before: 76.79 After: 76.79 | Preventive $393 Before: 76.6 After: 76.6 | Preventive $418 Before: 76.4 After: 76.4 |
| Hunting Cir. | North End | Canyon Dr. | Do Nothing Before: 86.98 After: 86.98 | Preventive $98 Before: 86.4 After: 86.41 | Preventive $117 Before: 85.83 After: 85.85 | Preventive + (2) Surface Treatment - Slurry Seal $9079 Before: 85.27 After: 87.01 | Preventive $106 Before: 86.43 After: 86.44 | Preventive $127 Before: 85.86 After: 85.87 | Preventive $148 Before: 85.3 After: 85.31 |

## CITY OF VILLA PARK
## LOCAL STREETS
## FUNDING PLAN TO IMPROVE PCI TO 85 / DETAILED ANNUAL IMPROVEMENTS

| Street Name | From | To | FY 2016/17 | FY 2017/18 | FY 2018/19 | FY 2019/20 | FY 2020/21 | FY 2021/22 | FY 2022/23 |
|---|---|---|---|---|---|---|---|---|---|
| Huntington Circle | Prado Woods Dr. | East End | Do Nothing Before: 94.99 After: 94.99 | Do Nothing Before: 94.86 After: 94.86 | Do Nothing Before: 94.72 After: 94.72 | Do Nothing Before: 94.58 After: 94.58 | Do Nothing Before: 94.45 After: 94.45 | Do Nothing Before: 94.31 After: 94.31 | Do Nothing Before: 94.17 After: 94.17 |
| James Circle | North End | James Rd. | Preventive $2265 Before: 67.95 After: 68.01 | Preventive $2922 Before: 66.59 After: 66.65 | Preventive $3617 Before: 65.23 After: 65.3 | Preventive $4351 Before: 63.87 After: 63.94 | Major Above Critical $80077 Before: 62.51 After: 100 | Do Nothing Before: 97 After: 97 | Do Nothing Before: 94 After: 94 |
| James Road | Fleet Rd. | Center Rd. | Do Nothing Before: 72.95 After: 72.95 | Preventive + (2) Surface Treatment - Slurry Seal $13553 Before: 71.75 After: 75.41 | Preventive $1311 Before: 74.21 After: 74.25 | Preventive $1539 Before: 73.05 After: 73.1 | Preventive $1780 Before: 71.89 After: 71.94 | Preventive $2033 Before: 70.74 After: 70.78 | Preventive + (2) Surface Treatment - Slurry Seal $16303 Before: 69.58 After: 73.24 |
| James Road | Center Dr. | James Cir | Do Nothing Before: 75.96 After: 75.96 | Preventive $666 Before: 74.89 After: 74.93 | Preventive + (2) Surface Treatment - Slurry Seal $7768 Before: 73.86 After: 77.11 | Preventive $600 Before: 76.04 After: 76.08 | Preventive $717 Before: 75.01 After: 75.05 | Preventive $840 Before: 73.98 After: 74.02 | Preventive $969 Before: 72.95 After: 72.99 |
| Janice Circle | Northeast End | Serrano Ave. | Do Nothing Before: 82.96 After: 82.96 | Preventive $325 Before: 81.93 After: 81.96 | Preventive + (2) Surface Treatment - Slurry Seal $13235 Before: 80.93 After: 84.06 | Preventive $298 Before: 83.03 After: 83.06 | Preventive $351 Before: 82.03 After: 82.06 | Preventive $406 Before: 81.03 After: 81.07 | Preventive $465 Before: 80.03 After: 80.07 |
| Jerome Street | Edgewood Ave. | South End | Do Nothing Before: 80.97 After: 80.97 | Preventive $129 Before: 80.09 After: 80.11 | Preventive + (2) Surface Treatment - Slurry Seal $4319 Before: 79.22 After: 81.91 | Preventive $123 Before: 81.03 After: 81.05 | Preventive $140 Before: 80.16 After: 80.19 | Preventive $187 Before: 79.3 After: 79.33 | Preventive $244 Before: 78.44 After: 78.47 |
| Jocotal Avenue | Center Dr. | Lemon St. | Do Nothing Before: 94.99 After: 94.99 | Do Nothing Before: 94.86 After: 94.86 | Do Nothing Before: 94.72 After: 94.72 | Do Nothing Before: 94.58 After: 94.58 | Do Nothing Before: 94.45 After: 94.45 | Do Nothing Before: 94.31 After: 94.31 | Do Nothing Before: 94.17 After: 94.17 |
| Jocotal Avenue | Lemon St. | East end | Do Nothing Before: 92.99 After: 92.99 | Do Nothing Before: 92.7 After: 92.7 | Do Nothing Before: 92.42 After: 92.42 | Do Nothing Before: 92.13 After: 92.13 | Do Nothing Before: 91.84 After: 91.84 | Do Nothing Before: 91.56 After: 91.56 | Do Nothing Before: 91.27 After: 91.27 |
| Joshua Tree Circle | West End | Smoketree Ln. | Do Nothing Before: 94.99 After: 94.99 | Do Nothing Before: 94.86 After: 94.86 | Do Nothing Before: 94.72 After: 94.72 | Do Nothing Before: 94.58 After: 94.58 | Do Nothing Before: 94.45 After: 94.45 | Do Nothing Before: 94.31 After: 94.31 | Do Nothing Before: 94.17 After: 94.17 |
| Katawpa Circle | North End | Mesa Dr. | Do Nothing Before: 93.98 After: 93.98 | Do Nothing Before: 93.48 After: 93.48 | Do Nothing Before: 92.97 After: 92.97 | Do Nothing Before: 92.47 After: 92.47 | Do Nothing Before: 91.96 After: 91.96 | Do Nothing Before: 91.46 After: 91.46 | Do Nothing Before: 90.95 After: 90.95 |
| Kenwick Drive | Villa Park Rd. | Dorchester Cir. | Do Nothing Before: 90.98 After: 90.98 | Do Nothing Before: 90.4 After: 90.4 | Preventive $3 Before: 89.82 After: 89.83 | Preventive + (2) Surface Treatment - Slurry Seal $6112 Before: 89.25 After: 91 | Do Nothing Before: 90.42 After: 90.42 | Preventive $3 Before: 89.84 After: 89.85 | Preventive $16 Before: 89.27 After: 89.28 |
| Knuth Circle | North End | Santiago | Do Nothing Before: 79.97 After: 79.97 | Preventive $240 Before: 79.08 After: 79.1 | Preventive $309 Before: 78.21 After: 78.23 | Preventive $383 Before: 77.34 After: 77.37 | Preventive $461 Before: 76.48 After: 76.5 | Preventive $543 Before: 75.61 After: 75.64 | Preventive $629 Before: 74.75 After: 74.77 |

## CITY OF VILLA PARK
## LOCAL STREETS
## FUNDING PLAN TO IMPROVE PCI TO 85 / DETAILED ANNUAL IMPROVEMENTS

| Street Name | From | To | FY 2016/17 | FY 2017/18 | FY 2018/19 | FY 2019/20 | FY 2020/21 | FY 2021/22 | FY 2022/23 |
|---|---|---|---|---|---|---|---|---|---|
| Laconia Drive | Rosanne Cir. | Fernando Cirl | Do Nothing Before: 93.96 After: 93.96 | Do Nothing Before: 92.96 After: 92.96 | Do Nothing Before: 91.96 After: 91.96 | Do Nothing Before: 90.96 After: 90.96 | Preventive $2 Before: 89.96 After: 89.99 | Preventive $60 Before: 88.99 After: 89.02 | Preventive $122 Before: 88.02 After: 88.05 |
| Larson Circle | North End | Taft Ave. | Do Nothing Before: 90.98 After: 90.98 | Do Nothing Before: 90.4 After: 90.4 | Preventive $2 Before: 89.82 After: 89.83 | Preventive + (2) Surface Treatment - Slurry Seal $3842 Before: 89.25 After: 91 | Do Nothing Before: 90.42 After: 90.42 | Preventive $2 Before: 89.84 After: 89.85 | Preventive $10 Before: 89.27 After: 89.28 |
| Leatrice Drive | Ridgeview Rd. | Taft Ave. | Do Nothing Before: 79.82 After: 79.82 | Preventive $181 Before: 79.27 After: 79.28 | Preventive + (2) Surface Treatment - Slurry Seal $4691 Before: 78.72 After: 80.4 | Preventive $158 Before: 79.84 After: 79.85 | Preventive $196 Before: 79.3 After: 79.31 | Preventive $236 Before: 78.76 After: 78.76 | Preventive $279 Before: 78.21 After: 78.22 |
| Leatrice Drive | Ridgview Rd. | Taft Ave. | Preventive $573 Before: 71.97 After: 71.99 | Preventive $632 Before: 71.22 After: 71.24 | Preventive $694 Before: 70.47 After: 70.49 | Preventive $803 Before: 69.73 After: 69.74 | Preventive $1002 Before: 68.97 After: 68.99 | Major Above Critical $30521 Before: 68.23 After: 100 | Do Nothing Before: 97 After: 97 |
| Leigh Circle | Ridgeview Cir. | North End | Major Below Critical $37679 Before: 49.95 After: 100 | Do Nothing Before: 97 After: 97 | Do Nothing Before: 94 After: 94 | Do Nothing Before: 91.01 After: 91.01 | Preventive $22 Before: 88 After: 88.27 | Preventive $54 Before: 85.27 After: 85.54 | Preventive $88 Before: 82.55 After: 82.82 |
| Lemon St. | Valley Dr. | Mesa Dr CL | Do Nothing Before: 93.94 After: 93.94 | Do Nothing Before: 92.36 After: 92.36 | Do Nothing Before: 90.78 After: 90.78 | Preventive + (2) Surface Treatment - Slurry Seal $9509 Before: 89.2 After: 94.02 | Do Nothing Before: 92.44 After: 92.44 | Do Nothing Before: 90.85 After: 90.85 | Preventive $25 Before: 89.27 After: 89.36 |
| Lemon St. | Mesa Dr. CL | Robin Way | Do Nothing Before: 89.99 After: 89.99 | Preventive $11 Before: 89.72 After: 89.72 | Preventive $22 Before: 89.44 After: 89.45 | Preventive + (2) Surface Treatment - Slurry Seal $12771 Before: 89.17 After: 90 | Preventive $12 Before: 89.72 After: 89.73 | Preventive $24 Before: 89.45 After: 89.45 | Preventive $37 Before: 89.18 After: 89.18 |
| Lemon St. | Robin Way | Serrano Ave. | Preventive $49 Before: 87.99 After: 87.99 | Preventive $60 Before: 87.63 After: 87.63 | Preventive $71 Before: 87.27 After: 87.28 | Preventive $83 Before: 86.92 After: 86.92 | Preventive $95 Before: 86.56 After: 86.56 | Preventive $108 Before: 86.2 After: 86.21 | Preventive $121 Before: 85.85 After: 85.85 |
| Lemon St. | Serrano Ave. | Taft Ave. | Do Nothing Before: 82.9 After: 82.9 | Preventive $315 Before: 80.2 After: 80.42 | Preventive + (2) Surface Treatment - Slurry Seal $10892 Before: 77.73 After: 86.04 | Preventive $227 Before: 83.35 After: 83.57 | Preventive $321 Before: 80.86 After: 81.09 | Preventive $594 Before: 78.39 After: 78.61 | Preventive $982 Before: 75.91 After: 76.13 |
| Lemon St. | Taft Ave. | Santiago Blvd. | Do Nothing Before: 83.9 After: 83.9 | Preventive $490 Before: 81.36 After: 81.57 | Preventive + (2) Surface Treatment - Slurry Seal $18941 Before: 79.03 After: 86.86 | Preventive $342 Before: 84.32 After: 84.53 | Preventive $497 Before: 81.99 After: 82.2 | Preventive $726 Before: 79.66 After: 79.87 | Preventive $1361 Before: 77.33 After: 77.54 |

## CITY OF VILLA PARK
## LOCAL STREETS
## FUNDING PLAN TO IMPROVE PCI TO 85 / DETAILED ANNUAL IMPROVEMENTS

| Street Name | From | To | FY 2016/17 | FY 2017/18 | FY 2018/19 | FY 2019/20 | FY 2020/21 | FY 2021/22 | FY 2022/23 |
|---|---|---|---|---|---|---|---|---|---|
| Lemon St. | Santiago Blvd. | Villa Park Rd. | Do Nothing Before: 93.96 After: 93.96 | Do Nothing Before: 93.01 After: 93.01 | Do Nothing Before: 92.06 After: 92.06 | (2) Surface Treatment - Slurry Seal $19054 Before: 91.11 After: 93.96 | Do Nothing Before: 93.01 After: 93.01 | Do Nothing Before: 92.06 After: 92.06 | Do Nothing Before: 91.1 After: 91.1 |
| Lincoln Circle | Center Dr. | East End | Do Nothing Before: 92.99 After: 92.99 | Do Nothing Before: 92.8 After: 92.8 | Do Nothing Before: 92.61 After: 92.61 | Do Nothing Before: 92.42 After: 92.42 | Do Nothing Before: 92.22 After: 92.22 | Do Nothing Before: 92.03 After: 92.03 | Do Nothing Before: 91.84 After: 91.84 |
| Lincoln Street | Fitschen Ranch Road | Fredrick Drive CL | Do Nothing Before: 80.97 After: 80.97 | Preventive + (2) Surface Treatment - Slurry Seal $13640 Before: 80.12 After: 82.69 | Preventive $358 Before: 81.84 After: 81.86 | Preventive $406 Before: 81.02 After: 81.04 | Preventive $457 Before: 80.19 After: 80.22 | Preventive $601 Before: 79.37 After: 79.39 | Preventive + (2) Surface Treatment - Slurry Seal $16105 Before: 78.55 After: 81.11 |
| Lincoln Street | Fredrick Dr. CL | Center Dr. | Do Nothing Before: 85.99 After: 85.99 | Preventive + (2) Surface Treatment - Slurry Seal $16496 Before: 85.6 After: 86.76 | Preventive $195 Before: 86.38 After: 86.38 | Preventive $222 Before: 86 After: 86 | Preventive $251 Before: 85.62 After: 85.62 | Preventive $281 Before: 85.24 After: 85.24 | Preventive + (2) Surface Treatment - Slurry Seal $19168 Before: 84.86 After: 86.01 |
| Little John Way | Robin Hood Cir. | Sherwood Cir. | Do Nothing Before: 82.98 After: 82.98 | Preventive + (2) Surface Treatment - Slurry Seal $2699 Before: 82.33 After: 84.28 | Preventive $56 Before: 83.63 After: 83.65 | Preventive $63 Before: 83.01 After: 83.02 | Preventive $71 Before: 82.37 After: 82.39 | Preventive $79 Before: 81.74 After: 81.76 | Preventive + (2) Surface Treatment - Slurry Seal $3141 Before: 81.11 After: 83.06 |
| Locust Avenue | 125' to W City Boundary | Laconia Dr. | Do Nothing Before: 73.97 After: 73.97 | Preventive + (2) Surface Treatment - Slurry Seal $1429 Before: 73.26 After: 75.42 | Preventive $132 Before: 74.7 After: 74.72 | Preventive $148 Before: 74.01 After: 74.02 | Preventive $166 Before: 73.31 After: 73.32 | Preventive $183 Before: 72.61 After: 72.63 | Preventive + (2) Surface Treatment - Slurry Seal $1683 Before: 71.91 After: 74.07 |
| Loma Street | Cerro Villa Dr. | 150; N/o El Moro Wy. | Major Below Critical $56019 Before: 49.91 After: 100 | Do Nothing Before: 97 After: 97 | Do Nothing Before: 94 After: 94 | Do Nothing Before: 91.01 After: 91.01 | Preventive $33 Before: 88 After: 88.27 | Preventive $81 Before: 85.27 After: 85.54 | Preventive $131 Before: 82.55 After: 82.82 |
| Loma Street | 150' N/o El Moro Way | Valley Dr | Preventive $416 Before: 76.96 After: 77 | Preventive $509 Before: 75.93 After: 75.96 | Preventive $607 Before: 74.89 After: 74.93 | Preventive $710 Before: 73.86 After: 73.9 | Preventive $819 Before: 72.82 After: 72.86 | Preventive $933 Before: 71.79 After: 71.83 | Preventive $1054 Before: 70.76 After: 70.8 |
| Loma Street | Valley Dr. | Canyon Cir. | Do Nothing Before: 66.95 After: 66.95 | Preventive + (2) Surface Treatment - Slurry Seal $6274 Before: 65.75 After: 69.41 | Preventive $1172 Before: 68.21 After: 68.25 | Preventive $1480 Before: 67.05 After: 67.1 | Preventive $1806 Before: 65.89 After: 65.94 | Preventive $2148 Before: 64.74 After: 64.79 | Preventive + (2) Surface Treatment - Slurry Seal $7832 Before: 63.58 After: 67.24 |
| Loma Street | Mesa Dr. | Cannon St. | Preventive $87 Before: 83.98 After: 83.99 | Preventive $96 Before: 83.55 After: 83.56 | Preventive $105 Before: 83.12 After: 83.12 | Preventive $115 Before: 82.69 After: 82.69 | Preventive $126 Before: 82.25 After: 82.26 | Preventive $136 Before: 81.82 After: 81.83 | Preventive $148 Before: 81.39 After: 81.39 |
| Ludwig St. | North end | Taft Ave. | Do Nothing Before: 84.97 After: 84.97 | Preventive $140 Before: 84.11 After: 84.13 | Preventive + (2) Surface Treatment - Slurry Seal $7762 Before: 83.28 After: 85.87 | Preventive $126 Before: 85.02 After: 85.04 | Preventive $151 Before: 84.18 After: 84.2 | Preventive $178 Before: 83.34 After: 83.37 | Preventive $207 Before: 82.51 After: 82.53 |

## CITY OF VILLA PARK
## LOCAL STREETS
## FUNDING PLAN TO IMPROVE PCI TO 85 / DETAILED ANNUAL IMPROVEMENTS

| Street Name | From | To | FY 2016/17 | FY 2017/18 | FY 2018/19 | FY 2019/20 | FY 2020/21 | FY 2021/22 | FY 2022/23 |
|---|---|---|---|---|---|---|---|---|---|
| Ludwig St. | Taft Ave | Santiago Blvd. | Do Nothing Before: 91.99 After: 91.99 | Do Nothing Before: 91.77 After: 91.77 | Do Nothing Before: 91.55 After: 91.55 | (2) Surface Treatment - Slurry Seal $15243 Before: 91.33 After: 91.99 | Do Nothing Before: 91.77 After: 91.77 | Do Nothing Before: 91.55 After: 91.55 | Do Nothing Before: 91.33 After: 91.33 |
| Marion Way | Carmel Dr. | Ballet Dr. | Do Nothing Before: 75.97 After: 75.97 | Preventive $251 Before: 75.32 After: 75.33 | Preventive $282 Before: 74.67 After: 74.69 | Preventive $315 Before: 74.03 After: 74.04 | Preventive $349 Before: 73.39 After: 73.4 | Preventive $385 Before: 72.74 After: 72.76 | Preventive $422 Before: 72.1 After: 72.11 |
| Mariposa Drive | Lemon St. | Flintridge Dr. | Do Nothing Before: 88.99 After: 88.99 | Preventive $16 Before: 88.69 After: 88.69 | Preventive $20 Before: 88.39 After: 88.39 | Preventive + (2) Surface Treatment - Slurry Seal $3937 Before: 88.09 After: 89 | Preventive $17 Before: 88.7 After: 88.7 | Preventive $21 Before: 88.4 After: 88.4 | Preventive $26 Before: 88.1 After: 88.1 |
| Mark Circle | Nichols Ave. | East End | Do Nothing Before: 93.96 After: 93.96 | Do Nothing Before: 92.96 After: 92.96 | Do Nothing Before: 91.96 After: 91.96 | Do Nothing Before: 90.96 After: 90.96 | Preventive $1 Before: 89.96 After: 89.99 | Preventive $22 Before: 88.99 After: 89.02 | Preventive $44 Before: 88.02 After: 88.05 |
| Martinique Court | Mesa Dr. | East End | Do Nothing Before: 93.99 After: 93.99 | Do Nothing Before: 93.83 After: 93.83 | Do Nothing Before: 93.66 After: 93.66 | Do Nothing Before: 93.5 After: 93.5 | Do Nothing Before: 93.34 After: 93.34 | Do Nothing Before: 93.17 After: 93.17 | Do Nothing Before: 93.01 After: 93.01 |
| Mary Circle | North End | Pamela Pl | Do Nothing Before: 76.77 After: 76.77 | Preventive + (2) Surface Treatment - Slurry Seal $3136 Before: 70.71 After: 89.9 | Preventive $56 Before: 83.84 After: 84.83 | Preventive $139 Before: 78.77 After: 79.77 | Preventive $338 Before: 73.69 After: 74.69 | Preventive $697 Before: 68.63 After: 69.62 | Preventive + (2) Surface Treatment - Slurry Seal $4648 Before: 63.56 After: 82.76 |
| Mendocino Circle | West End | Flintridge Dr. | Do Nothing Before: 92.99 After: 92.99 | Do Nothing Before: 92.8 After: 92.8 | Do Nothing Before: 92.61 After: 92.61 | (2) Surface Treatment - Slurry Seal $2701 Before: 92.42 After: 92.99 | Do Nothing Before: 92.8 After: 92.8 | Do Nothing Before: 92.61 After: 92.61 | Do Nothing Before: 92.42 After: 92.42 |
| Mesa Dr. | Canyon Dr. | End | Do Nothing Before: 92.99 After: 92.99 | Do Nothing Before: 92.8 After: 92.8 | Do Nothing Before: 92.61 After: 92.61 | (2) Surface Treatment - Slurry Seal $5673 Before: 92.42 After: 92.99 | Do Nothing Before: 92.8 After: 92.8 | Do Nothing Before: 92.61 After: 92.61 | Do Nothing Before: 92.42 After: 92.42 |
| Mesa Dr. | Canyon Dr. CL | Valley Dr. | Do Nothing Before: 90.99 After: 90.99 | Do Nothing Before: 90.74 After: 90.74 | Do Nothing Before: 90.49 After: 90.49 | (2) Surface Treatment - Slurry Seal $5945 Before: 90.25 After: 90.99 | Do Nothing Before: 90.74 After: 90.74 | Do Nothing Before: 90.49 After: 90.49 | Do Nothing Before: 90.25 After: 90.25 |
| Mesa Dr. | 1050' NE/o Villa Isle Dr CL | Canyon Dr CL | Do Nothing Before: 83.96 After: 83.96 | Preventive + (2) Surface Treatment - Slurry Seal $12342 Before: 82.99 After: 85.94 | Preventive $202 Before: 84.97 After: 85 | Preventive $247 Before: 84.03 After: 84.05 | Preventive $294 Before: 83.08 After: 83.11 | Preventive $344 Before: 82.14 After: 82.17 | Preventive + (2) Surface Treatment - Slurry Seal $14389 Before: 81.2 After: 84.14 |
| Mesa Dr. | Lemon St. | 1225' E/o Lemon St. | Do Nothing Before: 92.99 After: 92.99 | (2) Surface Treatment - Slurry Seal $14472 Before: 92.8 After: 93.38 | Do Nothing Before: 93.19 After: 93.19 | Do Nothing Before: 92.99 After: 92.99 | Do Nothing Before: 92.8 After: 92.8 | Do Nothing Before: 92.61 After: 92.61 | (2) Surface Treatment - Slurry Seal $16777 Before: 92.42 After: 92.99 |

## CITY OF VILLA PARK
## LOCAL STREETS
## FUNDING PLAN TO IMPROVE PCI TO 85 / DETAILED ANNUAL IMPROVEMENTS

| Street Name | From | To | FY 2016/17 | FY 2017/18 | FY 2018/19 | FY 2019/20 | FY 2020/21 | FY 2021/22 | FY 2022/23 |
|---|---|---|---|---|---|---|---|---|---|
| Mesa Dr. | 1225' E/o Lemon St. | Canyon Crest Dr. CL | Do Nothing Before: 81.93 After: 81.93 | Preventive + (2) Surface Treatment - Slurry Seal $10296 Before: 80.11 After: 85.68 | Preventive $204 Before: 83.86 After: 83.96 | Preventive $268 Before: 82.14 After: 82.25 | Preventive $337 Before: 80.42 After: 80.53 | Preventive $549 Before: 78.71 After: 78.81 | Preventive + (2) Surface Treatment - Slurry Seal $12390 Before: 76.99 After: 82.56 |
| Mesa Dr. | Canyon Crest Dr. CL | Nathan Cir. CL | Do Nothing Before: 72.9 After: 72.9 | Preventive $923 Before: 70.16 After: 70.39 | Preventive $1639 Before: 67.66 After: 67.88 | Preventive $2435 Before: 65.15 After: 65.37 | Preventive $3277 Before: 62.64 After: 62.86 | Preventive $4167 Before: 60.13 After: 60.35 | Stopgap $62324 Before: 57.62 After: 57.62 |
| Mesa Dr. | Nathan Cir. CL | Crestview Cir | Do Nothing Before: 77.91 After: 77.91 | Preventive $598 Before: 75.69 After: 75.85 | Preventive $804 Before: 73.62 After: 73.78 | Preventive $1021 Before: 71.55 After: 71.71 | Preventive $1387 Before: 69.48 After: 69.64 | Preventive $2197 Before: 67.41 After: 67.57 | Preventive $3049 Before: 65.35 After: 65.51 |
| Mesa Dr. | Mesa Dr. | Villa Isle Dr. CL | Stopgap $31412 Before: 58.94 After: 58.94 | Stopgap $40821 Before: 57.45 After: 57.45 | Major Below Critical $45735 Before: 55.96 After: 100 | Do Nothing Before: 97 After: 97 | Do Nothing Before: 94 After: 94 | Do Nothing Before: 91 After: 91 | Preventive $32 Before: 88 After: 88.27 |
| Mesa Dr. | Villa Isle Dr CL | 950; NE/o Villa Isle Dr. CL | Do Nothing Before: 60.91 After: 60.91 | Stopgap $48898 Before: 58.54 After: 58.54 | Major Below Critical $64160 Before: 56.17 After: 100 | Do Nothing Before: 97 After: 97 | Do Nothing Before: 94 After: 94 | Do Nothing Before: 91 After: 91 | Preventive $45 Before: 88 After: 88.27 |
| Miller Circle | Lincoln Cir. | North End | Do Nothing Before: 93.98 After: 93.98 | Do Nothing Before: 93.48 After: 93.48 | Do Nothing Before: 92.98 After: 92.98 | (2) Surface Treatment - Slurry Seal $5305 Before: 92.47 After: 93.98 | Do Nothing Before: 93.48 After: 93.48 | Do Nothing Before: 92.97 After: 92.97 | Do Nothing Before: 92.47 After: 92.47 |
| Montana Ave. | Vida Dr. | East End | Major Below Critical $79248 Before: 52.95 After: 100 | Do Nothing Before: 97 After: 97 | Do Nothing Before: 94 After: 94 | Do Nothing Before: 91.01 After: 91.01 | Preventive $51 Before: 88 After: 88.27 | Preventive $124 Before: 85.27 After: 85.54 | Preventive $201 Before: 82.55 After: 82.82 |
| Monte Vista Circle | North End | Ramas St. | Preventive $58 Before: 83.98 After: 83.99 | Preventive $64 Before: 83.55 After: 83.56 | Preventive $70 Before: 83.12 After: 83.12 | Preventive $77 Before: 82.69 After: 82.69 | Preventive $84 Before: 82.25 After: 82.26 | Preventive $91 Before: 81.82 After: 81.83 | Preventive $99 Before: 81.39 After: 81.39 |
| Morrow Circle | Villa Park Rd. | West/East End | Do Nothing Before: 93.98 After: 93.98 | Do Nothing Before: 93.43 After: 93.43 | Do Nothing Before: 92.88 After: 92.88 | (2) Surface Treatment - Slurry Seal $6829 Before: 92.33 After: 93.98 | Do Nothing Before: 93.43 After: 93.43 | Do Nothing Before: 92.88 After: 92.88 | Do Nothing Before: 92.33 After: 92.33 |
| Mountain View Circle | West End | Featherhill Dr. | Preventive $542 Before: 66.71 After: 66.84 | Preventive $718 Before: 64.82 After: 64.96 | Preventive $903 Before: 62.94 After: 63.07 | Major Above Critical $16042 Before: 61.06 After: 100 | Do Nothing Before: 96.99 After: 96.99 | Do Nothing Before: 94 After: 94 | Do Nothing Before: 91 After: 91 |
| Nathan Circle | Mesa Dr. | South End | Do Nothing Before: 94.99 After: 94.99 | Do Nothing Before: 94.86 After: 94.86 | Do Nothing Before: 94.72 After: 94.72 | Do Nothing Before: 94.58 After: 94.58 | Do Nothing Before: 94.45 After: 94.45 | Do Nothing Before: 94.31 After: 94.31 | Do Nothing Before: 94.17 After: 94.17 |
| Nicholas Avenue | Serrano Ave. | Serrano Ave. (cont) | Do Nothing Before: 90.96 After: 90.96 | Preventive $3 Before: 89.88 After: 89.92 | Preventive $31 Before: 88.84 After: 88.88 | Preventive + (2) Surface Treatment - Slurry Seal $8669 Before: 87.8 After: 91.08 | Do Nothing Before: 90 After: 90 | Preventive $32 Before: 88.92 After: 88.96 | Preventive $64 Before: 87.88 After: 87.92 |

## CITY OF VILLA PARK
## LOCAL STREETS
## FUNDING PLAN TO IMPROVE PCI TO 85 / DETAILED ANNUAL IMPROVEMENTS

| Street Name | From | To | FY 2016/17 | FY 2017/18 | FY 2018/19 | FY 2019/20 | FY 2020/21 | FY 2021/22 | FY 2022/23 |
|---|---|---|---|---|---|---|---|---|---|
| Nicholas Avenue | Serrano Ave (cont.) | Taft Ave. | Do Nothing Before: 84.97 After: 84.97 | Preventive $110 Before: 84.16 After: 84.18 | Preventive + (2) Surface Treatment - Slurry Seal $6161 Before: 83.37 After: 85.82 | Preventive $100 Before: 85.01 After: 85.03 | Preventive $119 Before: 84.21 After: 84.23 | Preventive $140 Before: 83.42 After: 83.44 | Preventive $161 Before: 82.63 After: 82.65 |
| Oakfield Dr. | Smokewood Dr. | East End | Do Nothing Before: 94.99 After: 94.99 | Do Nothing Before: 94.66 After: 94.66 | Do Nothing Before: 94.34 After: 94.34 | Do Nothing Before: 94.02 After: 94.02 | Do Nothing Before: 93.69 After: 93.69 | Do Nothing Before: 93.37 After: 93.37 | Do Nothing Before: 93.05 After: 93.05 |
| Oakwood Circle | Serrano Ave. | South End | Do Nothing Before: 74.95 After: 74.95 | Preventive $680 Before: 73.52 After: 73.59 | Preventive + (2) Surface Treatment - Slurry Seal $6850 Before: 72.15 After: 76.52 | Preventive $595 Before: 75.09 After: 75.16 | Preventive $726 Before: 73.72 After: 73.79 | Preventive $864 Before: 72.36 After: 72.43 | Preventive $1009 Before: 71 After: 71.06 |
| Old Lamplighter Circle | West End | Old Lamplighter Ln. | Do Nothing Before: 77.98 After: 77.98 | Preventive $255 Before: 77.38 After: 77.39 | Preventive + (2) Surface Treatment - Slurry Seal $4264 Before: 76.79 After: 78.6 | Preventive $237 Before: 78 After: 78.01 | Preventive $277 Before: 77.41 After: 77.42 | Preventive $318 Before: 76.82 After: 76.83 | Preventive $362 Before: 76.22 After: 76.24 |
| Old Lamplighter Lane | Santiago Blvd. | South End | Preventive $815 Before: 69.97 After: 69.99 | Preventive $1039 Before: 69.17 After: 69.19 | Preventive $1276 Before: 68.37 After: 68.39 | Preventive $1526 Before: 67.57 After: 67.59 | Preventive $1790 Before: 66.77 After: 66.79 | Major Above Critical $40686 Before: 65.97 After: 100 | Do Nothing Before: 97 After: 97 |
| Old Ranch Circle | North End | Santiago Blvd. | Do Nothing Before: 92.88 After: 92.88 | Preventive $2 Before: 89.88 After: 89.91 | Preventive $56 Before: 86.91 After: 86.93 | Preventive $113 Before: 83.93 After: 83.96 | Preventive $173 Before: 80.95 After: 80.98 | Preventive $357 Before: 77.98 After: 78 | Preventive $610 Before: 75.01 After: 75.03 |
| Orangegrove Circle | Lincoln Cir. | North End | Do Nothing Before: 94.98 After: 94.98 | Do Nothing Before: 94.56 After: 94.56 | Do Nothing Before: 94.14 After: 94.14 | Do Nothing Before: 93.72 After: 93.72 | Do Nothing Before: 93.3 After: 93.3 | Do Nothing Before: 92.88 After: 92.88 | Do Nothing Before: 92.46 After: 92.46 |
| Orchard Lane | Lemon St. | South End | Do Nothing Before: 76.98 After: 76.98 | Preventive $319 Before: 76.35 After: 76.36 | Preventive + (2) Surface Treatment - Slurry Seal $4506 Before: 75.73 After: 77.64 | Preventive $302 Before: 77.01 After: 77.02 | Preventive $347 Before: 76.39 After: 76.4 | Preventive $393 Before: 75.77 After: 75.78 | Preventive $442 Before: 75.15 After: 75.16 |
| Pamela Place | Florence Cir. | Center Dr. | Do Nothing Before: 84.85 After: 84.85 | Preventive $356 Before: 80.9 After: 81.38 | Preventive + (2) Surface Treatment - Slurry Seal $13297 Before: 77.43 After: 89.79 | Preventive $172 Before: 85.84 After: 86.32 | Preventive $326 Before: 82.36 After: 82.85 | Preventive $635 Before: 78.89 After: 79.38 | Preventive $1281 Before: 75.43 After: 75.92 |
| Parker Circle | Larson Cir. | East End | Do Nothing Before: 78.95 After: 78.95 | Preventive $172 Before: 77.59 After: 77.65 | Preventive + (2) Surface Treatment - Slurry Seal $3019 Before: 76.29 After: 80.43 | Preventive $127 Before: 79.08 After: 79.14 | Preventive $181 Before: 77.78 After: 77.83 | Preventive $237 Before: 76.48 After: 76.54 | Preventive $297 Before: 75.18 After: 75.24 |
| Park Villa Circle | Park Villa Place | North End | Do Nothing Before: 82.97 After: 82.97 | Preventive $92 Before: 82.25 After: 82.26 | Preventive + (2) Surface Treatment - Slurry Seal $3902 Before: 81.54 After: 83.73 | Preventive $88 Before: 83 After: 83.02 | Preventive $100 Before: 82.29 After: 82.31 | Preventive $113 Before: 81.58 After: 81.6 | Preventive $126 Before: 80.87 After: 80.89 |

## CITY OF VILLA PARK
## LOCAL STREETS
## FUNDING PLAN TO IMPROVE PCI TO 85 / DETAILED ANNUAL IMPROVEMENTS

| Street Name | From | To | FY 2016/17 | FY 2017/18 | FY 2018/19 | FY 2019/20 | FY 2020/21 | FY 2021/22 | FY 2022/23 |
|---|---|---|---|---|---|---|---|---|---|
| Park Villa Lane | Villa Park Rd. | Park Villa Pl | Do Nothing Before: 79.97 After: 79.97 | Preventive $212 Before: 79.12 After: 79.14 | Preventive + (2) Surface Treatment - Slurry Seal $5270 Before: 78.29 After: 80.87 | Preventive $166 Before: 80.02 After: 80.04 | Preventive $226 Before: 79.19 After: 79.21 | Preventive $292 Before: 78.36 After: 78.38 | Preventive $361 Before: 77.53 After: 77.55 |
| Park Villa Place | Park Villa Lane | Park Villa Cir. | Stopgap $20674 Before: 58.93 After: 58.93 | Major Below Critical $28053 Before: 57.19 After: 100 | Do Nothing Before: 97 After: 97 | Do Nothing Before: 94 After: 94 | Do Nothing Before: 91 After: 91 | Preventive $20 Before: 88 After: 88.27 | Preventive $50 Before: 85.27 After: 85.54 |
| Patrician Drive | Ballet Dr. | 146' E/o Ballet Dr. | Do Nothing Before: 94.99 After: 94.99 | Do Nothing Before: 94.86 After: 94.86 | Do Nothing Before: 94.72 After: 94.72 | Do Nothing Before: 94.58 After: 94.58 | Do Nothing Before: 94.45 After: 94.45 | Do Nothing Before: 94.31 After: 94.31 | Do Nothing Before: 94.17 After: 94.17 |
| Patrician Drive | 146' E/o Ballet Dr. | Camden Cir. CL | Do Nothing Before: 92.99 After: 92.99 | Do Nothing Before: 92.8 After: 92.8 | Do Nothing Before: 92.61 After: 92.61 | Do Nothing Before: 92.42 After: 92.42 | Do Nothing Before: 92.22 After: 92.22 | Do Nothing Before: 92.03 After: 92.03 | Do Nothing Before: 91.84 After: 91.84 |
| Patrician Drive | Camden Cir. CL | Santiago Blvd. | Do Nothing Before: 94.99 After: 94.99 | Do Nothing Before: 94.86 After: 94.86 | Do Nothing Before: 94.72 After: 94.72 | Do Nothing Before: 94.58 After: 94.58 | Do Nothing Before: 94.45 After: 94.45 | Do Nothing Before: 94.31 After: 94.31 | Do Nothing Before: 94.17 After: 94.17 |
| Patrick Drive | Bishop Cir. | Camden Cir. | Do Nothing Before: 94.97 After: 94.97 | Do Nothing Before: 94.13 After: 94.13 | Do Nothing Before: 93.3 After: 93.3 | Do Nothing Before: 92.47 After: 92.47 | Do Nothing Before: 91.63 After: 91.63 | Do Nothing Before: 90.8 After: 90.8 | Preventive $ Before: 89.96 After: 89.98 |
| Peppertree Drive | Ramas St. | Smoketree Ln. | Do Nothing Before: 94.99 After: 94.99 | Do Nothing Before: 94.86 After: 94.86 | Do Nothing Before: 94.72 After: 94.72 | Do Nothing Before: 94.58 After: 94.58 | Do Nothing Before: 94.45 After: 94.45 | Do Nothing Before: 94.31 After: 94.31 | Do Nothing Before: 94.17 After: 94.17 |
| Phelan Dr. | Windsor Dr. | South End | Do Nothing Before: 93.99 After: 93.99 | Do Nothing Before: 93.83 After: 93.83 | Do Nothing Before: 93.66 After: 93.66 | Do Nothing Before: 93.5 After: 93.5 | Do Nothing Before: 93.34 After: 93.34 | Do Nothing Before: 93.17 After: 93.17 | Do Nothing Before: 93.01 After: 93.01 |
| Portsmouth Cir. | Fitschen Rd. | East End | Do Nothing Before: 87.88 After: 87.88 | Preventive $67 Before: 84.72 After: 85.03 | Preventive + (2) Surface Treatment - Slurry Seal $4134 Before: 81.87 After: 91.67 | Preventive $20 Before: 88.51 After: 88.82 | Preventive $60 Before: 85.65 After: 85.96 | Preventive $102 Before: 82.8 After: 83.11 | Preventive $149 Before: 79.95 After: 80.26 |
| Potter Circle | Lincoln Cir. | North End | Do Nothing Before: 73.97 After: 73.97 | Preventive + (2) Surface Treatment - Slurry Seal $6379 Before: 73.26 After: 75.42 | Preventive $591 Before: 74.7 After: 74.72 | Preventive $663 Before: 74.01 After: 74.02 | Preventive $739 Before: 73.31 After: 73.32 | Preventive $819 Before: 72.61 After: 72.63 | Preventive + (2) Surface Treatment - Slurry Seal $7510 Before: 71.91 After: 74.07 |
| Prado Circle | Prado Woods Dr. | East End | Do Nothing Before: 94.99 After: 94.99 | Do Nothing Before: 94.86 After: 94.86 | Do Nothing Before: 94.72 After: 94.72 | Do Nothing Before: 94.58 After: 94.58 | Do Nothing Before: 94.45 After: 94.45 | Do Nothing Before: 94.31 After: 94.31 | Do Nothing Before: 94.17 After: 94.17 |
| Prado Woods Drive | Santiago Blvd. | Wellington Cir | Do Nothing Before: 93.99 After: 93.99 | Do Nothing Before: 93.83 After: 93.83 | Do Nothing Before: 93.67 After: 93.67 | (2) Surface Treatment - Slurry Seal $11737 Before: 93.5 After: 93.99 | Do Nothing Before: 93.83 After: 93.83 | Do Nothing Before: 93.67 After: 93.67 | Do Nothing Before: 93.5 After: 93.5 |
| Prado Woods Drive | Wellington Cir. | Villa Park Rd. | Do Nothing Before: 94.99 After: 94.99 | Do Nothing Before: 94.86 After: 94.86 | Do Nothing Before: 94.72 After: 94.72 | Do Nothing Before: 94.58 After: 94.58 | Do Nothing Before: 94.45 After: 94.45 | Do Nothing Before: 94.31 After: 94.31 | Do Nothing Before: 94.17 After: 94.17 |

## CITY OF VILLA PARK
## LOCAL STREETS
## FUNDING PLAN TO IMPROVE PCI TO 85 / DETAILED ANNUAL IMPROVEMENTS

| Street Name | From | To | FY 2016/17 | FY 2017/18 | FY 2018/19 | FY 2019/20 | FY 2020/21 | FY 2021/22 | FY 2022/23 |
|---|---|---|---|---|---|---|---|---|---|
| Providence Drive | Aberdeen Ln. | Lincoln St. | Do Nothing Before: 92.98 After: 92.98 | Do Nothing Before: 92.53 After: 92.53 | Do Nothing Before: 92.08 After: 92.08 | (2) Surface Treatment - Slurry Seal $6097 Before: 91.62 After: 92.98 | Do Nothing Before: 92.53 After: 92.53 | Do Nothing Before: 92.08 After: 92.08 | Do Nothing Before: 91.62 After: 91.62 |
| Radec Court | Villa Park Rd. | East End | Do Nothing Before: 89.98 After: 89.98 | Preventive $6 Before: 89.59 After: 89.59 | Preventive $11 Before: 89.2 After: 89.2 | Preventive + (2) Surface Treatment - Slurry Seal $4489 Before: 88.81 After: 89.99 | Preventive $6 Before: 89.6 After: 89.6 | Preventive $12 Before: 89.21 After: 89.22 | Preventive $19 Before: 88.82 After: 88.83 |
| Ragan Circle | Ludwig St. | South End | Preventive $2127 Before: 61.92 After: 62.07 | Stopgap $24840 Before: 59.9 After: 59.9 | Major Below Critical $39914 Before: 57.72 After: 100 | Do Nothing Before: 97 After: 97 | Do Nothing Before: 94 After: 94 | Do Nothing Before: 91 After: 91 | Preventive $30 Before: 88 After: 88.27 |
| Rama St. | Cerro Villa Dr. | Valley Dr. | Stopgap $109456 Before: 57.96 After: 57.96 | Major Below Critical $128544 Before: 56.8 After: 100 | Do Nothing Before: 97 After: 97 | Do Nothing Before: 94 After: 94 | Do Nothing Before: 91 After: 91 | Preventive $93 Before: 88 After: 88.27 | Preventive $226 Before: 85.27 After: 85.54 |
| Regency Circle | West End | Center Dr. | Do Nothing Before: 92.99 After: 92.99 | Do Nothing Before: 92.8 After: 92.8 | Do Nothing Before: 92.61 After: 92.61 | Do Nothing Before: 92.42 After: 92.42 | Do Nothing Before: 92.22 After: 92.22 | Do Nothing Before: 92.03 After: 92.03 | Do Nothing Before: 91.84 After: 91.84 |
| Ridgeview Circle | West End | Daron Dr. | Preventive $349 Before: 77.96 After: 78 | Preventive $445 Before: 76.87 After: 76.91 | Preventive $547 Before: 75.78 After: 75.82 | Preventive $655 Before: 74.69 After: 74.73 | Preventive $769 Before: 73.6 After: 73.64 | Preventive $889 Before: 72.51 After: 72.55 | Preventive $1016 Before: 71.42 After: 71.46 |
| Ridgeview Circle | Daron Dr. | East End | Do Nothing Before: 79.96 After: 79.96 | Preventive $194 Before: 78.93 After: 78.97 | Preventive + (2) Surface Treatment - Slurry Seal $4597 Before: 77.94 After: 81.06 | Preventive $144 Before: 80.03 After: 80.06 | Preventive $206 Before: 79.03 After: 79.07 | Preventive $273 Before: 78.04 After: 78.07 | Preventive $344 Before: 77.05 After: 77.08 |
| Ridgewood Lane | Ludwig St. | Wildwood Wy. | Do Nothing Before: 83.98 After: 83.98 | Preventive $192 Before: 83.54 After: 83.55 | Preventive $211 Before: 83.11 After: 83.12 | Preventive $231 Before: 82.68 After: 82.69 | Preventive $252 Before: 82.25 After: 82.25 | Preventive $274 Before: 81.81 After: 81.82 | Preventive $297 Before: 81.38 After: 81.39 |
| Ridgeview Road | Leatrice Dr. | Crestview Cir. | Do Nothing Before: 83.96 After: 83.96 | Preventive $247 Before: 83.04 After: 83.07 | Preventive + (2) Surface Treatment - Slurry Seal $11600 Before: 82.16 After: 84.93 | Preventive $225 Before: 84.01 After: 84.04 | Preventive $266 Before: 83.12 After: 83.15 | Preventive $310 Before: 82.23 After: 82.26 | Preventive $355 Before: 81.35 After: 81.37 |
| Robbie Circle | Center Dr. | East End | Preventive $2619 Before: 61.92 After: 62.07 | Stopgap $30588 Before: 59.9 After: 59.9 | Major Below Critical $49150 Before: 57.72 After: 100 | Do Nothing Before: 97 After: 97 | Do Nothing Before: 94 After: 94 | Do Nothing Before: 91 After: 91 | Preventive $36 Before: 88 After: 88.27 |
| Roberto Street | Collins Ave. | Fernando Cir. | Stopgap $14238 Before: 58.96 After: 58.96 | Stopgap $17559 Before: 57.84 After: 57.84 | Major Below Critical $20316 Before: 56.71 After: 100 | Do Nothing Before: 97 After: 97 | Do Nothing Before: 94 After: 94 | Do Nothing Before: 91 After: 91 | Preventive $15 Before: 88 After: 88.27 |

## CITY OF VILLA PARK
## LOCAL STREETS
## FUNDING PLAN TO IMPROVE PCI TO 85 / DETAILED ANNUAL IMPROVEMENTS

| Street Name | From | To | FY 2016/17 | FY 2017/18 | FY 2018/19 | FY 2019/20 | FY 2020/21 | FY 2021/22 | FY 2022/23 |
|---|---|---|---|---|---|---|---|---|---|
| Robin Hood Circle | North End | South End | Do Nothing Before: 72.96 After: 72.96 | Preventive + (2) Surface Treatment - Slurry Seal $6785 Before: 71.94 After: 75.04 | Preventive $673 Before: 74.02 After: 74.05 | Preventive $774 Before: 73.03 After: 73.07 | Preventive $881 Before: 72.04 After: 72.08 | Preventive $992 Before: 71.06 After: 71.09 | Preventive + (2) Surface Treatment - Slurry Seal $8032 Before: 70.07 After: 73.17 |
| Robin Way | Janice Cir. | Lemon St. | Do Nothing Before: 85.99 After: 85.99 | Preventive $69 Before: 85.61 After: 85.61 | Preventive $77 Before: 85.23 After: 85.23 | Preventive + (2) Surface Treatment - Slurry Seal $5269 Before: 84.85 After: 86 | Preventive $75 Before: 85.62 After: 85.62 | Preventive $84 Before: 85.24 After: 85.24 | Preventive $94 Before: 84.86 After: 84.86 |
| Rosanne Circle | Laconia Dr. | East End | Do Nothing Before: 94.99 After: 94.99 | Do Nothing Before: 94.86 After: 94.86 | Do Nothing Before: 94.72 After: 94.72 | Do Nothing Before: 94.58 After: 94.58 | Do Nothing Before: 94.45 After: 94.45 | Do Nothing Before: 94.31 After: 94.31 | Do Nothing Before: 94.17 After: 94.17 |
| Rosenau Circle | Rosenau Dr. | East End | Do Nothing Before: 83.97 After: 83.97 | Preventive $54 Before: 83.1 After: 83.13 | Preventive + (2) Surface Treatment - Slurry Seal $2579 Before: 82.26 After: 84.89 | Preventive $50 Before: 84.02 After: 84.04 | Preventive $59 Before: 83.18 After: 83.2 | Preventive $68 Before: 82.33 After: 82.36 | Preventive $78 Before: 81.49 After: 81.52 |
| Rosenau Drive | West End | Tritt Cir. CL | Do Nothing Before: 86.97 After: 86.97 | Preventive $119 Before: 86.23 After: 86.24 | Preventive $146 Before: 85.5 After: 85.52 | Preventive + (2) Surface Treatment - Slurry Seal $10549 Before: 84.77 After: 87.03 | Preventive $128 Before: 86.28 After: 86.3 | Preventive $158 Before: 85.56 After: 85.58 | Preventive $189 Before: 84.83 After: 84.85 |
| Rosenau Drive | Tritt Cir CL | Ramas St. | Do Nothing Before: 92.98 After: 92.98 | Do Nothing Before: 92.58 After: 92.58 | Do Nothing Before: 92.18 After: 92.18 | (2) Surface Treatment - Slurry Seal $6521 Before: 91.78 After: 92.98 | Do Nothing Before: 92.58 After: 92.58 | Do Nothing Before: 92.18 After: 92.18 | Do Nothing Before: 91.78 After: 91.78 |
| Ryan Circle | North End | Serrano Ave | Preventive $230 Before: 74.97 After: 74.99 | Preventive $258 Before: 74.3 After: 74.32 | Preventive $288 Before: 73.63 After: 73.65 | Preventive $319 Before: 72.96 After: 72.98 | Major Above Critical $13983 Before: 72.29 After: 100 | Do Nothing Before: 97 After: 97 | Do Nothing Before: 94 After: 94 |
| Sandra Circle | North End | Pamela Pl | Do Nothing Before: 70.71 After: 70.71 | Preventive + (2) Surface Treatment - Slurry Seal $2964 Before: 63.06 After: 87.55 | Preventive $68 Before: 79.9 After: 81.43 | Preventive $236 Before: 73.79 After: 75.32 | Preventive $595 Before: 67.65 After: 69.18 | Preventive $1271 Before: 61.54 After: 63.07 | Major Below Critical $24112 Before: 55.43 After: 100 |
| San Ramon Circle | West End | Hunting Cir. | Do Nothing Before: 86.98 After: 86.98 | Preventive $22 Before: 86.4 After: 86.41 | Preventive + (2) Surface Treatment - Slurry Seal $2000 Before: 85.83 After: 87.59 | Preventive $20 Before: 87.01 After: 87.02 | Preventive $24 Before: 86.44 After: 86.45 | Preventive $29 Before: 85.87 After: 85.88 | Preventive $34 Before: 85.3 After: 85.32 |
| Santiago Boulevard | 500 N/o Wanda | Wanda Rd. | Do Nothing Before: 83.9 After: 83.9 | Preventive + (2) Surface Treatment - Slurry Seal $9849 Before: 81.24 After: 89.44 | Preventive $103 Before: 86.78 After: 87 | Preventive $185 Before: 84.34 After: 84.56 | Preventive $274 Before: 81.89 After: 82.11 | Preventive $424 Before: 79.45 After: 79.66 | Preventive + (2) Surface Treatment - Slurry Seal $11893 Before: 77 After: 85.22 |

## CITY OF VILLA PARK
## LOCAL STREETS
## FUNDING PLAN TO IMPROVE PCI TO 85 / DETAILED ANNUAL IMPROVEMENTS

| Street Name | From | To | FY 2016/17 | FY 2017/18 | FY 2018/19 | FY 2019/20 | FY 2020/21 | FY 2021/22 | FY 2022/23 |
|---|---|---|---|---|---|---|---|---|---|
| Santiago Boulevard | Wanda Rd. | Prado Woods Cir. | Do Nothing Before: 85.95 After: 85.95 | Preventive + (2) Surface Treatment - Slurry Seal $9117 Before: 84.78 After: 88.36 | Preventive $84 Before: 87.18 After: 87.22 | Preventive $121 Before: 86.05 After: 86.09 | Preventive $161 Before: 84.91 After: 84.95 | Preventive $203 Before: 83.78 After: 83.82 | Preventive + (2) Surface Treatment - Slurry Seal $10641 Before: 82.64 After: 86.23 |
| Santiago Boulevard | Prado Woods Dr. CL | Center Dr. | Do Nothing Before: 88.93 After: 88.93 | Preventive + (2) Surface Treatment - Slurry Seal $21574 Before: 87.19 After: 92.52 | Do Nothing Before: 90.78 After: 90.78 | Preventive $71 Before: 89.03 After: 89.13 | Preventive $197 Before: 87.38 After: 87.47 | Preventive $331 Before: 85.73 After: 85.82 | Preventive + (2) Surface Treatment - Slurry Seal $25259 Before: 84.08 After: 89.41 |
| Santiago Boulevard | Center Dr. | Lemon St. | Do Nothing Before: 89.94 After: 89.94 | Preventive + (2) Surface Treatment - Slurry Seal $13752 Before: 88.35 After: 93.2 | Do Nothing Before: 91.62 After: 91.62 | Do Nothing Before: 90.03 After: 90.03 | Preventive $75 Before: 88.44 After: 88.52 | Preventive $152 Before: 86.93 After: 87.02 | Preventive + (2) Surface Treatment - Slurry Seal $16091 Before: 85.43 After: 90.27 |
| Santiago Boulevard | Lemon St. | Sterling Ave. CL | Do Nothing Before: 80.88 After: 80.88 | Preventive + (2) Surface Treatment - Slurry Seal $9441 Before: 77.87 After: 87.19 | Preventive $172 Before: 84.18 After: 84.45 | Preventive $261 Before: 81.44 After: 81.71 | Preventive $478 Before: 78.69 After: 78.96 | Preventive $849 Before: 75.94 After: 76.22 | Preventive + (2) Surface Treatment - Slurry Seal $11567 Before: 73.2 After: 82.53 |
| Santiago Boulevard | Sterling Ave. CL | Sycamore St. | Do Nothing Before: 84.91 After: 84.91 | Preventive + (2) Surface Treatment - Slurry Seal $17658 Before: 82.53 After: 89.86 | Preventive $144 Before: 87.48 After: 87.66 | Preventive $278 Before: 85.28 After: 85.46 | Preventive $421 Before: 83.07 After: 83.26 | Preventive $571 Before: 80.88 After: 81.06 | Preventive + (2) Surface Treatment - Slurry Seal $20974 Before: 78.68 After: 86.01 |
| Santiago Boulevard | Sycamore St. | South End | Do Nothing Before: 71.97 After: 71.97 | Preventive + (2) Surface Treatment - Slurry Seal $8451 Before: 71.2 After: 73.53 | Preventive $955 Before: 72.76 After: 72.78 | Preventive $1059 Before: 72.01 After: 72.03 | Preventive $1169 Before: 71.26 After: 71.28 | Preventive $1284 Before: 70.51 After: 70.53 | Preventive + (2) Surface Treatment - Slurry Seal $10025 Before: 69.77 After: 72.09 |
| Serrano Avenue | Santiago Blvd. | Featherhill Dr. CL | Do Nothing Before: 86.94 After: 86.94 | Preventive $162 Before: 85.38 After: 85.46 | Preventive $220 Before: 83.9 After: 83.98 | Preventive $282 Before: 82.42 After: 82.5 | Preventive $346 Before: 80.94 After: 81.01 | Preventive $479 Before: 79.46 After: 79.53 | Preventive $734 Before: 77.98 After: 78.05 |
| Serrano Avenue | Featherhill Dr. CL | Nichols Ave. | Major Below Critical $128108 Before: 52.95 After: 100 | Do Nothing Before: 97 After: 97 | Do Nothing Before: 94 After: 94 | Do Nothing Before: 91.01 After: 91.01 | Preventive $82 Before: 88 After: 88.27 | Preventive $200 Before: 85.27 After: 85.54 | Preventive $325 Before: 82.55 After: 82.82 |
| Serrano Avenue | Nichols Ave. | Center Dr. | Do Nothing Before: 90.96 After: 90.96 | Preventive $6 Before: 89.88 After: 89.92 | Preventive $55 Before: 88.84 After: 88.88 | Preventive + (2) Surface Treatment - Slurry Seal $15104 Before: 87.8 After: 91.08 | Do Nothing Before: 90 After: 90 | Preventive $56 Before: 88.92 After: 88.96 | Preventive $112 Before: 87.88 After: 87.92 |
| Serrano Avenue | Center Dr. | Lemon St. | Do Nothing Before: 81.96 After: 81.96 | Preventive $394 Before: 80.99 After: 81.01 | Preventive + (2) Surface Treatment - Slurry Seal $14426 Before: 80.04 After: 83 | Preventive $371 Before: 82.02 After: 82.05 | Preventive $427 Before: 81.07 After: 81.1 | Preventive $486 Before: 80.13 After: 80.16 | Preventive $674 Before: 79.18 After: 79.21 |

## CITY OF VILLA PARK
## LOCAL STREETS
## FUNDING PLAN TO IMPROVE PCI TO 85 / DETAILED ANNUAL IMPROVEMENTS

| Street Name | From | To | FY 2016/17 | FY 2017/18 | FY 2018/19 | FY 2019/20 | FY 2020/21 | FY 2021/22 | FY 2022/23 |
|---|---|---|---|---|---|---|---|---|---|
| Sherwood Circle | Santiago Blvd. | South End | Do Nothing Before: 80.97 After: 80.97 | Preventive $205 Before: 80.25 After: 80.27 | Preventive + (2) Surface Treatment - Slurry Seal $6964 Before: 79.55 After: 81.72 | Preventive $200 Before: 81 After: 81.02 | Preventive $223 Before: 80.3 After: 80.32 | Preventive $274 Before: 79.6 After: 79.61 | Preventive $351 Before: 78.9 After: 78.91 |
| Smoketree Circle | West End | Smoketree Ln. | Do Nothing Before: 94.99 After: 94.99 | Do Nothing Before: 94.86 After: 94.86 | Do Nothing Before: 94.72 After: 94.72 | Do Nothing Before: 94.58 After: 94.58 | Do Nothing Before: 94.45 After: 94.45 | Do Nothing Before: 94.31 After: 94.31 | Do Nothing Before: 94.17 After: 94.17 |
| Smokewood Drive | Alta Dr. | Taft Ave. | Do Nothing Before: 94.99 After: 94.99 | Do Nothing Before: 94.66 After: 94.66 | Do Nothing Before: 94.34 After: 94.34 | Do Nothing Before: 94.02 After: 94.02 | Do Nothing Before: 93.69 After: 93.69 | Do Nothing Before: 93.37 After: 93.37 | Do Nothing Before: 93.05 After: 93.05 |
| Smoketree Lane | Smoketree Cir. | Valley Dr. | Do Nothing Before: 93.99 After: 93.99 | Do Nothing Before: 93.83 After: 93.83 | Do Nothing Before: 93.66 After: 93.66 | Do Nothing Before: 93.5 After: 93.5 | Do Nothing Before: 93.34 After: 93.34 | Do Nothing Before: 93.17 After: 93.17 | Do Nothing Before: 93.01 After: 93.01 |
| Squires Circle | Churchill Ln. | West End | Do Nothing Before: 68.95 After: 68.95 | Preventive + (2) Surface Treatment - Slurry Seal $5541 Before: 67.63 After: 71.65 | Preventive $702 Before: 70.33 After: 70.38 | Preventive $953 Before: 69.06 After: 69.11 | Preventive $1273 Before: 67.79 After: 67.84 | Preventive $1611 Before: 66.52 After: 66.58 | Preventive + (2) Surface Treatment - Slurry Seal $7001 Before: 65.26 After: 69.27 |
| Sterling Avenue | Santiago Blvd. | Patrician Dr. | Do Nothing Before: 94.98 After: 94.98 | Do Nothing Before: 94.56 After: 94.56 | Do Nothing Before: 94.14 After: 94.14 | (2) Surface Treatment - Slurry Seal $7486 Before: 93.72 After: 94.98 | Do Nothing Before: 94.56 After: 94.56 | Do Nothing Before: 94.14 After: 94.14 | Do Nothing Before: 93.72 After: 93.72 |
| Stratford Circle | Westwood Dr. | South End | Do Nothing Before: 93.99 After: 93.99 | Do Nothing Before: 93.74 After: 93.74 | Do Nothing Before: 93.49 After: 93.49 | (2) Surface Treatment - Slurry Seal $5759 Before: 93.25 After: 93.99 | Do Nothing Before: 93.74 After: 93.74 | Do Nothing Before: 93.49 After: 93.49 | Do Nothing Before: 93.25 After: 93.25 |
| Sunkist Circle | North End | Arden Villa Dr. | Do Nothing Before: 73.48 After: 73.48 | Preventive $205 Before: 72.76 After: 72.77 | Preventive $227 Before: 72.05 After: 72.06 | Preventive $250 Before: 71.34 After: 71.35 | Preventive $274 Before: 70.62 After: 70.64 | Preventive $305 Before: 69.91 After: 69.93 | Preventive $379 Before: 69.2 After: 69.22 |
| Sycamore Circle | Santiago Blvd. | West/East End | Preventive $733 Before: 75.97 After: 75.99 | Preventive $829 Before: 75.33 After: 75.35 | Preventive $930 Before: 74.69 After: 74.7 | Preventive $1037 Before: 74.04 After: 74.06 | Preventive $1149 Before: 73.4 After: 73.41 | Preventive $1267 Before: 72.76 After: 72.77 | Preventive $1392 Before: 72.11 After: 72.13 |
| Sycamore St. | Taft Ave. | Santiago Blvd. | Do Nothing Before: 79.98 After: 79.98 | Preventive $536 Before: 79.43 After: 79.44 | Preventive + (2) Surface Treatment - Slurry Seal $14594 Before: 78.89 After: 80.55 | Preventive $463 Before: 80 After: 80.01 | Preventive $580 Before: 79.46 After: 79.47 | Preventive $704 Before: 78.92 After: 78.93 | Preventive $834 Before: 78.38 After: 78.39 |
| Tacoma Circle | West City Limit | East End | Do Nothing Before: 92.93 After: 92.93 | Do Nothing Before: 91.09 After: 91.09 | Preventive $8 Before: 89.25 After: 89.35 | Preventive + (2) Surface Treatment - Slurry Seal $3367 Before: 87.51 After: 93.14 | Do Nothing Before: 91.29 After: 91.29 | Preventive $6 Before: 89.45 After: 89.56 | Preventive $27 Before: 87.71 After: 87.82 |
| Three Arches Circle | North End | Arden Villla Dr. | Do Nothing Before: 78.79 After: 78.79 | Preventive $90 Before: 78.21 After: 78.22 | Preventive + (2) Surface Treatment - Slurry Seal $1789 Before: 77.64 After: 79.39 | Preventive $83 Before: 78.81 After: 78.82 | Preventive $98 Before: 78.24 After: 78.25 | Preventive $115 Before: 77.67 After: 77.68 | Preventive $132 Before: 77.1 After: 77.11 |

## CITY OF VILLA PARK
## LOCAL STREETS
## FUNDING PLAN TO IMPROVE PCI TO 85 / DETAILED ANNUAL IMPROVEMENTS

| Street Name | From | To | FY 2016/17 | FY 2017/18 | FY 2018/19 | FY 2019/20 | FY 2020/21 | FY 2021/22 | FY 2022/23 |
|---|---|---|---|---|---|---|---|---|---|
| Timothy Lane | Jocotal Ave. | Amate Cir. | Do Nothing Before: 94.99 After: 94.99 | Do Nothing Before: 94.86 After: 94.86 | Do Nothing Before: 94.72 After: 94.72 | Do Nothing Before: 94.58 After: 94.58 | Do Nothing Before: 94.45 After: 94.45 | Do Nothing Before: 94.31 After: 94.31 | Do Nothing Before: 94.17 After: 94.17 |
| Trit Circle | Rosenau Dr. | South End | Do Nothing Before: 83.98 After: 83.98 | Preventive $89 Before: 83.54 After: 83.55 | Preventive $98 Before: 83.11 After: 83.11 | Preventive + (2) Surface Treatment - Slurry Seal $4657 Before: 82.68 After: 83.99 | Preventive $97 Before: 83.55 After: 83.56 | Preventive $107 Before: 83.12 After: 83.13 | Preventive $117 Before: 82.69 After: 82.7 |
| Valencia Circle | West End | Walker Ranch Rd. | Do Nothing Before: 92.96 After: 92.96 | Do Nothing Before: 91.79 After: 91.79 | Do Nothing Before: 90.62 After: 90.62 | Preventive + (2) Surface Treatment - Slurry Seal $2240 Before: 89.45 After: 93.01 | Do Nothing Before: 91.84 After: 91.84 | Do Nothing Before: 90.67 After: 90.67 | Preventive $4 Before: 89.5 After: 89.55 |
| Valley Drive | Center Dr. | Lemon St. | Preventive $2093 Before: 69.7 After: 71.28 | Preventive $5911 Before: 63.37 After: 64.95 | Major Below Critical $126086 Before: 57.05 After: 100 | Do Nothing Before: 97 After: 97 | Do Nothing Before: 94 After: 94 | Do Nothing Before: 91 After: 91 | Preventive $92 Before: 88 After: 88.6 |
| Valley Drive | Lemon St. | 1275' N/o Lemo St. | Preventive $3025 Before: 68.94 After: 69.02 | Preventive $4187 Before: 67.43 After: 67.51 | Preventive $5415 Before: 65.92 After: 66 | Major Above Critical $117212 Before: 64.41 After: 100 | Do Nothing Before: 96.99 After: 96.99 | Do Nothing Before: 94 After: 94 | Do Nothing Before: 91 After: 91 |
| Valley Drive | 1275' N/o Lemon St. | Brewery Wy | Do Nothing Before: 88.98 After: 88.98 | Preventive + (2) Surface Treatment - Slurry Seal $6884 Before: 88.41 After: 90.12 | Preventive $10 Before: 89.56 After: 89.57 | Preventive $24 Before: 89 After: 89.02 | Preventive $37 Before: 88.45 After: 88.46 | Preventive $52 Before: 87.9 After: 87.91 | Preventive + (2) Surface Treatment - Slurry Seal $8008 Before: 87.34 After: 89.05 |
| Valley Drive | Brewery Wy | Loma St. CL | Preventive $2136 Before: 67.94 After: 68.02 | Preventive $2808 Before: 66.45 After: 66.53 | Preventive $3513 Before: 64.97 After: 65.05 | Major Above Critical $70233 Before: 63.48 After: 100 | Do Nothing Before: 96.99 After: 96.99 | Do Nothing Before: 94 After: 94 | Do Nothing Before: 91 After: 91 |
| Valley Drive | Loma St. CL | Cerro Villa Dr. | Preventive $3149 Before: 67.95 After: 68.01 | Preventive $4063 Before: 66.59 After: 66.65 | Preventive $5029 Before: 65.23 After: 65.3 | Major Above Critical $102008 Before: 63.87 After: 100 | Do Nothing Before: 96.99 After: 96.99 | Do Nothing Before: 94 After: 94 | Do Nothing Before: 91 After: 91 |
| Verde Lomas Circle | North End | Taft Ave. | Do Nothing Before: 82.96 After: 82.96 | Preventive $140 Before: 81.99 After: 82.02 | Preventive + (2) Surface Treatment - Slurry Seal $5752 Before: 81.04 After: 84 | Preventive $130 Before: 83.02 After: 83.05 | Preventive $151 Before: 82.08 After: 82.11 | Preventive $175 Before: 81.13 After: 81.16 | Preventive $199 Before: 80.19 After: 80.22 |
| Verde Lomas Dr. | Via Bravo | Santiago Blvd. | Do Nothing Before: 94.99 After: 94.99 | Do Nothing Before: 94.86 After: 94.86 | Do Nothing Before: 94.72 After: 94.72 | Do Nothing Before: 94.58 After: 94.58 | Do Nothing Before: 94.45 After: 94.45 | Do Nothing Before: 94.31 After: 94.31 | Do Nothing Before: 94.17 After: 94.17 |
| Via Bravo | West End | Lemon St. | Do Nothing Before: 71.95 After: 71.95 | Preventive + (2) Surface Treatment - Slurry Seal $6434 Before: 70.76 After: 74.39 | Preventive $691 Before: 73.2 After: 73.24 | Preventive $799 Before: 72.05 After: 72.1 | Preventive $914 Before: 70.9 After: 70.95 | Preventive $1091 Before: 69.75 After: 69.8 | Preventive + (2) Surface Treatment - Slurry Seal $7958 Before: 68.61 After: 72.23 |

## CITY OF VILLA PARK
## LOCAL STREETS
## FUNDING PLAN TO IMPROVE PCI TO 85 / DETAILED ANNUAL IMPROVEMENTS

| Street Name | From | To | FY 2016/17 | FY 2017/18 | FY 2018/19 | FY 2019/20 | FY 2020/21 | FY 2021/22 | FY 2022/23 |
|---|---|---|---|---|---|---|---|---|---|
| Via Bravo | Lemon St. | Verde Lomas Dr. | Do Nothing Before: 92.98 After: 92.98 | Do Nothing Before: 92.39 After: 92.39 | Do Nothing Before: 91.8 After: 91.8 | (2) Surface Treatment - Slurry Seal $7080 Before: 91.21 After: 92.98 | Do Nothing Before: 92.39 After: 92.39 | Do Nothing Before: 91.8 After: 91.8 | Do Nothing Before: 91.21 After: 91.21 |
| Vida Drive | Francisco Dr. | Fernando Cir. | Preventive $2230 Before: 69.97 After: 69.99 | Preventive $2843 Before: 69.17 After: 69.19 | Preventive $3491 Before: 68.37 After: 68.39 | Preventive $4175 Before: 67.57 After: 67.59 | Preventive $4898 Before: 66.77 After: 66.79 | Major Above Critical $111352 Before: 65.97 After: 100 | Do Nothing Before: 97 After: 97 |
| Villa Isle Circle | North End | Villa Isle Dr. | Do Nothing Before: 77.95 After: 77.95 | Preventive $57 Before: 76.69 After: 76.74 | Preventive + (2) Surface Treatment - Slurry Seal $861 Before: 75.48 After: 79.32 | Preventive $47 Before: 78.06 After: 78.11 | Preventive $61 Before: 76.85 After: 76.9 | Preventive $76 Before: 75.64 After: 75.69 | Preventive $93 Before: 74.43 After: 74.49 |
| Villa Isle Drive | Canyon Dr. | Mesa Dr. | Do Nothing Before: 86.97 After: 86.97 | Preventive $121 Before: 86.23 After: 86.24 | Preventive $150 Before: 85.5 After: 85.52 | Preventive + (2) Surface Treatment - Slurry Seal $10799 Before: 84.77 After: 87.03 | Preventive $131 Before: 86.28 After: 86.3 | Preventive $161 Before: 85.56 After: 85.58 | Preventive $193 Before: 84.83 After: 84.85 |
| Villa Drive | West End | Valley Dr. | Preventive $140 Before: 82.98 After: 82.99 | Preventive $154 Before: 82.52 After: 82.53 | Preventive $169 Before: 82.06 After: 82.07 | Preventive $184 Before: 81.6 After: 81.61 | Preventive $199 Before: 81.14 After: 81.15 | Preventive $216 Before: 80.68 After: 80.69 | Preventive $233 Before: 80.22 After: 80.23 |
| Villa Vista Way | West City Limit | South End | Preventive $470 Before: 75.92 After: 76.07 | Preventive $635 Before: 73.87 After: 74.02 | Preventive $809 Before: 71.82 After: 71.98 | Preventive $1042 Before: 69.77 After: 69.93 | Preventive $1692 Before: 67.72 After: 67.88 | Major Above Critical $45621 Before: 65.67 After: 100 | Do Nothing Before: 97 After: 97 |
| Villa Woods Circle | Villa Woods Dr. | East End | Do Nothing Before: 75.95 After: 75.95 | Preventive $414 Before: 74.65 After: 74.7 | Preventive + (2) Surface Treatment - Slurry Seal $4704 Before: 73.4 After: 77.36 | Preventive $360 Before: 76.07 After: 76.12 | Preventive $443 Before: 74.82 After: 74.87 | Preventive $530 Before: 73.57 After: 73.62 | Preventive $622 Before: 72.32 After: 72.38 |
| Villa Woods Drive | North End | Alice Ln. | Preventive $915 Before: 72.94 After: 73.01 | Preventive $1079 Before: 71.55 After: 71.62 | Preventive $1253 Before: 70.16 After: 70.22 | Preventive $1793 Before: 68.76 After: 68.83 | Preventive $2409 Before: 67.37 After: 67.43 | Major Above Critical $60273 Before: 65.97 After: 100 | Do Nothing Before: 97 After: 97 |
| Walker Ranch Circle | North End | Brewery Wy. | Do Nothing Before: 93.96 After: 93.96 | Do Nothing Before: 92.96 After: 92.96 | Do Nothing Before: 91.96 After: 91.96 | (2) Surface Treatment - Slurry Seal $7486 Before: 90.96 After: 93.96 | Do Nothing Before: 92.96 After: 92.96 | Do Nothing Before: 91.96 After: 91.96 | Do Nothing Before: 90.96 After: 90.96 |
| Wellington Circle | Prado Woods Dr. | East End | Do Nothing Before: 94.98 After: 94.98 | Do Nothing Before: 94.56 After: 94.56 | Do Nothing Before: 94.14 After: 94.14 | Do Nothing Before: 93.72 After: 93.72 | Do Nothing Before: 93.3 After: 93.3 | Do Nothing Before: 92.88 After: 92.88 | Do Nothing Before: 92.46 After: 92.46 |
| Westwood Drive | Santiago Blvd. | Athens Ave. | Do Nothing Before: 94.99 After: 94.99 | Do Nothing Before: 94.79 After: 94.79 | Do Nothing Before: 94.58 After: 94.58 | Do Nothing Before: 94.38 After: 94.38 | Do Nothing Before: 94.17 After: 94.17 | Do Nothing Before: 93.97 After: 93.97 | Do Nothing Before: 93.77 After: 93.77 |

## CITY OF VILLA PARK
## LOCAL STREETS
## FUNDING PLAN TO IMPROVE PCI TO 85 / DETAILED ANNUAL IMPROVEMENTS

| Street Name | From | To | FY 2016/17 | FY 2017/18 | FY 2018/19 | FY 2019/20 | FY 2020/21 | FY 2021/22 | FY 2022/23 |
|---|---|---|---|---|---|---|---|---|---|
| Wildwood Circle | Wildwood Wy | East End | Do Nothing Before: 74.94 After: 74.94 | Preventive + (2) Surface Treatment - Slurry Seal $2846 Before: 73.42 After: 78.06 | Preventive $202 Before: 76.54 After: 76.62 | Preventive $258 Before: 75.1 After: 75.17 | Preventive $318 Before: 73.65 After: 73.73 | Preventive $381 Before: 72.21 After: 72.28 | Preventive + (2) Surface Treatment - Slurry Seal $3401 Before: 70.77 After: 75.4 |
| Wildwood Way | Wildwood Cir | Taft Ave. | Preventive $1696 Before: 61.91 After: 62.08 | Stopgap $20336 Before: 59.77 After: 59.77 | Major Below Critical $32076 Before: 57.46 After: 100 | Do Nothing Before: 97 After: 97 | Do Nothing Before: 94 After: 94 | Do Nothing Before: 91 After: 91 | Preventive $24 Before: 88 After: 88.27 |
| Wildwood Way | Taft Ave. | Ridgewood Ln. | Do Nothing Before: 73.97 After: 73.97 | Preventive $679 Before: 73.26 After: 73.28 | Preventive $753 Before: 72.56 After: 72.58 | Preventive $829 Before: 71.87 After: 71.88 | Preventive $910 Before: 71.17 After: 71.18 | Preventive $996 Before: 70.47 After: 70.49 | Preventive $1139 Before: 69.77 After: 69.79 |
| Winn Circle | West End | Center Dr. | Do Nothing Before: 79.96 After: 79.96 | Preventive $280 Before: 78.82 After: 78.86 | Preventive + (2) Surface Treatment - Slurry Seal $6453 Before: 77.71 After: 81.2 | Preventive $201 Before: 80.06 After: 80.1 | Preventive $295 Before: 78.95 After: 79 | Preventive $398 Before: 77.85 After: 77.89 | Preventive $507 Before: 76.75 After: 76.79 |
| Winchester Cir. | Phelan Dr. | East End | Do Nothing Before: 94.98 After: 94.98 | Do Nothing Before: 94.56 After: 94.56 | Do Nothing Before: 94.14 After: 94.14 | Do Nothing Before: 93.72 After: 93.72 | Do Nothing Before: 93.3 After: 93.3 | Do Nothing Before: 92.88 After: 92.88 | Do Nothing Before: 92.46 After: 92.46 |
| Windsor Drive | Phelan Dr. | Center Dr. | Do Nothing Before: 94.99 After: 94.99 | Do Nothing Before: 94.86 After: 94.86 | Do Nothing Before: 94.72 After: 94.72 | Do Nothing Before: 94.58 After: 94.58 | Do Nothing Before: 94.45 After: 94.45 | Do Nothing Before: 94.31 After: 94.31 | Do Nothing Before: 94.17 After: 94.17 |
| Workman Circle | North End | Santiago Blvd. | Do Nothing Before: 87.89 After: 87.89 | Preventive $107 Before: 84.89 After: 85.31 | Preventive $165 Before: 82.32 After: 82.74 | Preventive $244 Before: 79.75 After: 80.17 | Preventive $487 Before: 77.17 After: 77.59 | Preventive $744 Before: 74.6 After: 75.02 | Preventive $1016 Before: 72.02 After: 72.45 |
| Wulff Drive | Lincoln Cir. | North End | Do Nothing Before: 93.99 After: 93.99 | Do Nothing Before: 93.83 After: 93.83 | Do Nothing Before: 93.66 After: 93.66 | Do Nothing Before: 93.5 After: 93.5 | Do Nothing Before: 93.34 After: 93.34 | Do Nothing Before: 93.17 After: 93.17 | Do Nothing Before: 93.01 After: 93.01 |

# APPENDIX 7

# BACKLOG UNFUNDED IMPROVEMENTS BY YEAR

**CITY OF VILLA PARK**
**ENTIRE NETWORK**
**FUNDING PLAN TO ELIMINATE BACKLOG / DETAILED ANNUAL IMPROVEMENTS**

| Street Name | From | To | FY 2016/17 | FY 2017/18 | FY 2018/19 | FY 2019/20 | FY 2020/21 | FY 2021/22 | FY 2022/23 |
|---|---|---|---|---|---|---|---|---|---|
| Abbot Lane | West End | Center Dr. | Preventive $348 Before: 77.98 After: 77.99 | Preventive + (2) Surface Treatment - Slurry Seal $6552 Before: 77.39 After: 79.2 | Preventive $319 Before: 78.6 After: 78.61 | Preventive $378 Before: 78.01 After: 78.02 | Preventive $440 Before: 77.42 After: 77.43 | Preventive $507 Before: 76.82 After: 76.84 | Preventive + (2) Surface Treatment - Slurry Seal $7702 Before: 76.23 After: 78.06 |
| Aberdeen Lane | Fitschen Ranch Rd. | Laconia Dr. | Do Nothing Before: 92.96 After: 92.96 | Do Nothing Before: 91.79 After: 91.79 | (2) Surface Treatment - Slurry Seal $13865 Before: 90.62 After: 94.13 | Do Nothing Before: 92.96 After: 92.96 | Do Nothing Before: 91.79 After: 91.79 | Do Nothing Before: 90.62 After: 90.62 | Preventive $27 Before: 89.46 After: 89.5 |
| Adams Circle | South End | Adams Ranch Rd. | Preventive $668 Before: 68.97 After: 68.99 | Preventive + (2) Surface Treatment - Slurry Seal $4075 Before: 68.14 After: 70.72 | Preventive $562 Before: 69.87 After: 69.89 | Preventive $718 Before: 69.04 After: 69.06 | Preventive $882 Before: 68.21 After: 68.24 | Preventive $1054 Before: 67.39 After: 67.41 | Preventive + (2) Surface Treatment - Slurry Seal $5013 Before: 66.56 After: 69.13 |
| Adams Ranch Road | Center Dr. | East End | Preventive $1602 Before: 68.97 After: 68.99 | Preventive $1964 Before: 68.14 After: 68.16 | Preventive $2346 Before: 67.31 After: 67.34 | Preventive $2746 Before: 66.49 After: 66.51 | Major Above Critical $60772 Before: 65.66 After: 100 | Do Nothing Before: 97 After: 97 | Do Nothing Before: 94 After: 94 |
| Albany Circle | Aberdeen Ln. | North End | Do Nothing Before: 94.98 After: 94.98 | Do Nothing Before: 94.52 After: 94.52 | Do Nothing Before: 94.06 After: 94.06 | Do Nothing Before: 93.6 After: 93.6 | Do Nothing Before: 93.14 After: 93.14 | Do Nothing Before: 92.68 After: 92.68 | Do Nothing Before: 92.23 After: 92.23 |
| Alic Lane | Lemon St. | East End | Preventive $104 Before: 85.98 After: 85.99 | Preventive + (2) Surface Treatment - Slurry Seal $8382 Before: 85.48 After: 87.02 | Preventive $96 Before: 86.51 After: 86.52 | Preventive $113 Before: 86.01 After: 86.01 | Preventive $131 Before: 85.5 After: 85.51 | Preventive $150 Before: 85 After: 85.01 | Preventive + (2) Surface Treatment - Slurry Seal $9748 Before: 84.5 After: 86.04 |
| Alma Lane | Villa Park Rd. | North End | Preventive $23 Before: 86.96 After: 87 | Preventive $32 Before: 85.9 After: 85.94 | Preventive $41 Before: 84.85 After: 84.89 | Preventive $51 Before: 83.79 After: 83.83 | Preventive $61 Before: 82.74 After: 82.77 | Preventive $73 Before: 81.68 After: 81.72 | Preventive $84 Before: 80.63 After: 80.66 |
| Alta Dr. | Smokewood Dr. | East End | Do Nothing Before: 94.99 After: 94.99 | Do Nothing Before: 94.66 After: 94.66 | Do Nothing Before: 94.34 After: 94.34 | Do Nothing Before: 94.02 After: 94.02 | Do Nothing Before: 93.69 After: 93.69 | Do Nothing Before: 93.37 After: 93.37 | Do Nothing Before: 93.05 After: 93.05 |
| Amate Circle | Timothy Ln. | East End | Do Nothing Before: 94.99 After: 94.99 | Do Nothing Before: 94.7 After: 94.7 | Do Nothing Before: 94.42 After: 94.42 | Do Nothing Before: 94.13 After: 94.13 | Do Nothing Before: 93.84 After: 93.84 | Do Nothing Before: 93.56 After: 93.56 | Do Nothing Before: 93.27 After: 93.27 |
| Arden Villa Drive | West End | Santiago Blvd. | Major Below Critical $140760 Before: 53.33 After: 100 | Do Nothing Before: 97 After: 97 | Do Nothing Before: 94 After: 94 | Do Nothing Before: 91.01 After: 91.01 | Preventive $91 Before: 88 After: 88.27 | Preventive $223 Before: 85.27 After: 85.54 | Preventive $361 Before: 82.55 After: 82.82 |
| Athens Circle | Prado Woods Dr. | Westwood Dr. | Do Nothing Before: 90.99 After: 90.99 | Do Nothing Before: 90.74 After: 90.74 | Do Nothing Before: 90.5 After: 90.5 | Do Nothing Before: 90.25 After: 90.25 | Do Nothing Before: 90 After: 90 | Preventive $6 Before: 89.76 After: 89.76 | Preventive $13 Before: 89.51 After: 89.51 |

**CITY OF VILLA PARK**
**ENTIRE NETWORK**
**FUNDING PLAN TO ELIMINATE BACKLOG / DETAILED ANNUAL IMPROVEMENTS**

| Street Name | From | To | FY 2016/17 | FY 2017/18 | FY 2018/19 | FY 2019/20 | FY 2020/21 | FY 2021/22 | FY 2022/23 |
|---|---|---|---|---|---|---|---|---|---|
| Aubrey Circle | North End | Valley Dr. | Preventive $164 Before: 82.98 After: 82.99 | Preventive $180 Before: 82.52 After: 82.53 | Preventive $197 Before: 82.06 After: 82.07 | Preventive $215 Before: 81.6 After: 81.61 | Preventive $233 Before: 81.14 After: 81.15 | Major Above Critical $32594 Before: 80.68 After: 100 | Do Nothing Before: 97 After: 97 |
| Ballet Dr. | Marion Wy. | Patrician | Do Nothing Before: 93.99 After: 93.99 | Do Nothing Before: 93.83 After: 93.83 | Do Nothing Before: 93.66 After: 93.66 | Do Nothing Before: 93.5 After: 93.5 | Do Nothing Before: 93.34 After: 93.34 | Do Nothing Before: 93.17 After: 93.17 | Do Nothing Before: 93.01 After: 93.01 |
| Beardsley Circle | Lincoln Cir. | North End | Do Nothing Before: 94.97 After: 94.97 | Do Nothing Before: 94.13 After: 94.13 | Do Nothing Before: 93.3 After: 93.3 | Do Nothing Before: 92.47 After: 92.47 | Do Nothing Before: 91.63 After: 91.63 | Do Nothing Before: 90.8 After: 90.8 | Preventive $1 Before: 89.96 After: 89.98 |
| Beckley Circle | Fitschen Ranch Rd. | East End | Do Nothing Before: 93.94 After: 93.94 | Do Nothing Before: 92.36 After: 92.36 | Do Nothing Before: 90.78 After: 90.78 | Preventive $9 Before: 89.2 After: 89.28 | Preventive $26 Before: 87.69 After: 87.77 | Preventive $45 Before: 86.19 After: 86.28 | Preventive $64 Before: 84.69 After: 84.78 |
| Bishop Circle | Santiago Blvd. | East End | Do Nothing Before: 93.96 After: 93.96 | Do Nothing Before: 92.96 After: 92.96 | Do Nothing Before: 91.96 After: 91.96 | Do Nothing Before: 90.96 After: 90.96 | Preventive $1 Before: 89.96 After: 89.99 | Preventive $30 Before: 88.99 After: 89.02 | Preventive $60 Before: 88.02 After: 88.05 |
| Bixby Circle | Taft Ave. | South End | Do Nothing Before: 91.97 After: 91.97 | Do Nothing Before: 91.29 After: 91.29 | (2) Surface Treatment - Slurry Seal $2753 Before: 90.62 After: 92.65 | Do Nothing Before: 91.97 After: 91.97 | Do Nothing Before: 91.29 After: 91.29 | Do Nothing Before: 90.62 After: 90.62 | Preventive $1 Before: 89.94 After: 89.96 |
| Brewery Way | Valley Dr. | Henderson Wy. | Preventive $348 Before: 79.96 After: 79.99 | Preventive + (2) Surface Treatment - Slurry Seal $11435 Before: 78.97 After: 82.08 | Preventive $325 Before: 81.06 After: 81.09 | Preventive $372 Before: 80.06 After: 80.1 | Preventive $529 Before: 79.07 After: 79.1 | Preventive $704 Before: 78.07 After: 78.11 | Preventive + (2) Surface Treatment - Slurry Seal $13566 Before: 77.08 After: 80.2 |
| Briley Way | North End | Taft Ave. | Preventive $70 Before: 85.97 After: 85.99 | Preventive + (2) Surface Treatment - Slurry Seal $5674 Before: 85.23 After: 87.53 | Preventive $60 Before: 86.77 After: 86.79 | Preventive $76 Before: 86.03 After: 86.05 | Preventive $93 Before: 85.29 After: 85.31 | Preventive $111 Before: 84.55 After: 84.57 | Preventive + (2) Surface Treatment - Slurry Seal $6607 Before: 83.81 After: 86.11 |
| Briley Way | Taft Ave. | Santiago Blvd. | Do Nothing Before: 92.98 After: 92.98 | Do Nothing Before: 92.34 After: 92.34 | (2) Surface Treatment - Slurry Seal $15622 Before: 91.69 After: 93.62 | Do Nothing Before: 92.98 After: 92.98 | Do Nothing Before: 92.34 After: 92.34 | Do Nothing Before: 91.69 After: 91.69 | Do Nothing Before: 91.05 After: 91.05 |
| Brynmar Drive | North End | Serrano Ave. | Preventive $1736 Before: 73.95 After: 74.01 | Preventive $2070 Before: 72.6 After: 72.66 | Preventive $2422 Before: 71.25 After: 71.32 | Preventive $2848 Before: 69.91 After: 69.97 | Preventive $4090 Before: 68.56 After: 68.62 | Major Above Critical $120193 Before: 67.21 After: 100 | Do Nothing Before: 97 After: 97 |
| Camden Circle | Patrician | North End | Do Nothing Before: 94.98 After: 94.98 | Do Nothing Before: 94.56 After: 94.56 | Do Nothing Before: 94.14 After: 94.14 | Do Nothing Before: 93.72 After: 93.72 | Do Nothing Before: 93.3 After: 93.3 | Do Nothing Before: 92.88 After: 92.88 | Do Nothing Before: 92.46 After: 92.46 |

**CITY OF VILLA PARK**
**ENTIRE NETWORK**
**FUNDING PLAN TO ELIMINATE BACKLOG / DETAILED ANNUAL IMPROVEMENTS**

| Street Name | From | To | FY 2016/17 | FY 2017/18 | FY 2018/19 | FY 2019/20 | FY 2020/21 | FY 2021/22 | FY 2022/23 |
|---|---|---|---|---|---|---|---|---|---|
| Canyon Crest Dr. | West End | Mesa Dr. | Do Nothing Before: 91.99 After: 91.99 | Do Nothing Before: 91.77 After: 91.77 | (2) Surface Treatment - Slurry Seal $5644 Before: 91.55 After: 92.21 | Do Nothing Before: 91.99 After: 91.99 | Do Nothing Before: 91.77 After: 91.77 | Do Nothing Before: 91.55 After: 91.55 | Do Nothing Before: 91.33 After: 91.33 |
| Cannon St | Loma St. | Serrano Ave CL | Preventive $4921 Before: 63.96 After: 63.99 | Preventive $5582 Before: 63.01 After: 63.04 | Preventive $6285 Before: 62.05 After: 62.09 | Preventive $7018 Before: 61.1 After: 61.13 | Major Above Critical $109721 Before: 60.14 After: 100 | Do Nothing Before: 97 After: 97 | Do Nothing Before: 94 After: 94 |
| Cannon St | Serrano Ave. CL | Taft. Ave | Do Nothing Before: 93.99 After: 93.99 | Do Nothing Before: 93.83 After: 93.83 | (2) Surface Treatment - Slurry Seal $11544 Before: 93.66 After: 94.15 | Do Nothing Before: 93.99 After: 93.99 | Do Nothing Before: 93.83 After: 93.83 | Do Nothing Before: 93.66 After: 93.66 | Do Nothing Before: 93.5 After: 93.5 |
| Cannon St | Loma St. | Serrano Ave. CL | Preventive $5971 Before: 61.96 After: 61.99 | Preventive $6696 Before: 60.95 After: 60.99 | Stopgap $71311 Before: 59.95 After: 59.95 | Stopgap $89758 Before: 58.91 After: 58.91 | Stopgap $109248 Before: 57.87 After: 57.87 | Major Below Critical $126512 Before: 56.82 After: 100 | Do Nothing Before: 97 After: 97 |
| Cannon St | Serrano Ave. | Taft Ave. | Do Nothing Before: 94.99 After: 94.99 | Do Nothing Before: 94.86 After: 94.86 | Do Nothing Before: 94.72 After: 94.72 | Do Nothing Before: 94.58 After: 94.58 | Do Nothing Before: 94.45 After: 94.45 | Do Nothing Before: 94.31 After: 94.31 | Do Nothing Before: 94.17 After: 94.17 |
| Canyon Circle | West End | Loma St. CL | Preventive $955 Before: 72.94 After: 73.02 | Preventive + (2) Surface Treatment - Slurry Seal $9119 Before: 71.38 After: 76.39 | Preventive $821 Before: 74.75 After: 74.84 | Preventive $1015 Before: 73.2 After: 73.29 | Preventive $1221 Before: 71.64 After: 71.73 | Preventive $1437 Before: 70.09 After: 70.17 | Preventive + (2) Surface Treatment - Slurry Seal $11393 Before: 68.53 After: 73.55 |
| Canyon Dr. | Loma St. CL | Hidden Valley Dr. CL | Preventive $328 Before: 81.97 After: 81.99 | Preventive + (2) Surface Treatment - Slurry Seal $13431 Before: 81.33 After: 83.32 | Preventive $319 Before: 82.66 After: 82.68 | Preventive $357 Before: 82.02 After: 82.04 | Preventive $397 Before: 81.38 After: 81.4 | Preventive $439 Before: 80.74 After: 80.75 | Preventive + (2) Surface Treatment - Slurry Seal $15630 Before: 80.1 After: 82.08 |
| Canyon Dr. | Hidden Valley Dr. CL | Private St. | Preventive $947 Before: 74.97 After: 74.99 | Preventive + (2) Surface Treatment - Slurry Seal $11133 Before: 74.08 After: 76.84 | Preventive $877 Before: 75.93 After: 75.96 | Preventive $1024 Before: 75.05 After: 75.08 | Preventive $1180 Before: 74.17 After: 74.2 | Preventive $1343 Before: 73.29 After: 73.31 | Preventive + (2) Surface Treatment - Slurry Seal $13159 Before: 72.4 After: 75.16 |
| Canyon Dr. | Private St. | Cerro Villa Dr. | Preventive $132 Before: 78.98 After: 78.99 | Preventive $158 Before: 78.41 After: 78.42 | Preventive $184 Before: 77.85 After: 77.86 | Preventive $213 Before: 77.28 After: 77.3 | Preventive $243 Before: 76.72 After: 76.73 | Major Above Critical $15302 Before: 76.15 After: 100 | Do Nothing Before: 97 After: 97 |
| Cardinal Circle | Patrick Dr. | East End | Do Nothing Before: 91.95 After: 91.95 | Do Nothing Before: 90.61 After: 90.61 | Preventive $16 Before: 89.28 After: 89.33 | Preventive $45 Before: 88 After: 88.05 | Preventive $75 Before: 86.72 After: 86.77 | Preventive $108 Before: 85.44 After: 85.49 | Preventive $142 Before: 84.16 After: 84.21 |
| Carmel Dr. | Durfee Ln. | Marion Wy. | Do Nothing Before: 93.99 After: 93.99 | Do Nothing Before: 93.83 After: 93.83 | Do Nothing Before: 93.66 After: 93.66 | Do Nothing Before: 93.5 After: 93.5 | Do Nothing Before: 93.34 After: 93.34 | Do Nothing Before: 93.17 After: 93.17 | Do Nothing Before: 93.01 After: 93.01 |

**CITY OF VILLA PARK**
**ENTIRE NETWORK**
**FUNDING PLAN TO ELIMINATE BACKLOG / DETAILED ANNUAL IMPROVEMENTS**

| Street Name | From | To | FY 2016/17 | FY 2017/18 | FY 2018/19 | FY 2019/20 | FY 2020/21 | FY 2021/22 | FY 2022/23 |
|---|---|---|---|---|---|---|---|---|---|
| Carolyn Circle | Laconia Dr. | East End | Do Nothing Before: 92.93 After: 92.93 | Do Nothing Before: 91.09 After: 91.09 | Preventive + (2) Surface Treatment - Slurry Seal $2176 Before: 89.24 After: 94.89 | Do Nothing Before: 93.04 After: 93.04 | Do Nothing Before: 91.19 After: 91.19 | Preventive $5 Before: 89.35 After: 89.45 | Preventive $19 Before: 87.61 After: 87.71 |
| Catherine Circle | Laconia Dr. | East End | Do Nothing Before: 91.92 After: 91.92 | Preventive $1 Before: 89.81 After: 89.95 | Preventive + (2) Surface Treatment - Slurry Seal $2252 Before: 87.84 After: 94.31 | Do Nothing Before: 92.21 After: 92.21 | Do Nothing Before: 90.09 After: 90.09 | Preventive $16 Before: 87.98 After: 88.12 | Preventive $32 Before: 86.01 After: 86.15 |
| Cedarhill Circle | Lincoln St. | North End | Do Nothing Before: 93.99 After: 93.99 | Do Nothing Before: 93.83 After: 93.83 | Do Nothing Before: 93.66 After: 93.66 | Do Nothing Before: 93.5 After: 93.5 | Do Nothing Before: 93.34 After: 93.34 | Do Nothing Before: 93.17 After: 93.17 | Do Nothing Before: 93.01 After: 93.01 |
| Center Dr. | Valley Dr. | James Rd. CL | Preventive $1015 Before: 73.97 After: 73.99 | Preventive $1130 Before: 73.28 After: 73.29 | Preventive $1252 Before: 72.58 After: 72.59 | Preventive $1381 Before: 71.88 After: 71.9 | Major Above Critical $56423 Before: 71.18 After: 100 | Do Nothing Before: 97 After: 97 | Do Nothing Before: 94 After: 94 |
| Center Dr. | James Rd. CL | Serrano Ave. CL | Preventive $59 Before: 87.96 After: 87.99 | Preventive + (2) Surface Treatment - Slurry Seal $9366 Before: 86.98 After: 90.05 | Preventive $30 Before: 89.04 After: 89.08 | Preventive $61 Before: 88.07 After: 88.1 | Preventive $95 Before: 87.09 After: 87.12 | Preventive $131 Before: 86.11 After: 86.15 | Preventive + (2) Surface Treatment - Slurry Seal $10922 Before: 85.14 After: 88.2 |
| Center Dr. | Serrano Ave. CL | Taft Ave. | Do Nothing Before: 92.98 After: 92.98 | (2) Surface Treatment - Slurry Seal $6731 Before: 92.39 After: 94.16 | Do Nothing Before: 93.57 After: 93.57 | Do Nothing Before: 92.98 After: 92.98 | Do Nothing Before: 92.39 After: 92.39 | Do Nothing Before: 91.8 After: 91.8 | (2) Surface Treatment Slurry Seal $7803 Before: 91.21 After: 92.98 |
| Center Dr. | Taft Ave. | Santiago Blvd. | Preventive $985 Before: 76.93 After: 77.04 | Preventive + (2) Surface Treatment - Slurry Seal $15459 Before: 75.11 After: 81.03 | Preventive $638 Before: 79.1 After: 79.21 | Preventive $1008 Before: 77.28 After: 77.39 | Preventive $1403 Before: 75.45 After: 75.57 | Preventive $1816 Before: 73.64 After: 73.75 | Preventive + (2) Surface Treatment - Slurry Seal $18615 Before: 71.82 After: 77.74 |
| Center Dr. | Santiago Blvd. | Villa Park Rd. | Preventive $1544 Before: 73.92 After: 74.07 | Preventive $1969 Before: 71.88 After: 72.04 | Preventive $2494 Before: 69.85 After: 70.01 | Preventive $4067 Before: 67.82 After: 67.98 | Major Above Critical $111076 Before: 65.78 After: 100 | Do Nothing Before: 97 After: 97 | Do Nothing Before: 94 After: 94 |
| Center Dr. | Villa Park Rd. | Lincoln Cir. CL | Preventive $1103 Before: 73.96 After: 74 | Preventive $1273 Before: 72.93 After: 72.97 | Preventive $1452 Before: 71.91 After: 71.95 | Preventive $1639 Before: 70.89 After: 70.92 | Major Above Critical $64154 Before: 69.86 After: 100 | Do Nothing Before: 97 After: 97 | Do Nothing Before: 94 After: 94 |
| Center Dr. | Lincoln Cir CL | South End | Preventive $110 Before: 86.99 After: 86.99 | Preventive + (2) Surface Treatment - Slurry Seal $11797 Before: 86.63 After: 87.71 | Preventive $102 Before: 87.36 After: 87.36 | Preventive $120 Before: 87 After: 87.01 | Preventive $138 Before: 86.65 After: 86.65 | Preventive $157 Before: 86.3 After: 86.3 | Preventive + (2) Surface Treatment - Slurry Seal $13706 Before: 85.94 After: 87.02 |

**CITY OF VILLA PARK**
**ENTIRE NETWORK**
**FUNDING PLAN TO ELIMINATE BACKLOG / DETAILED ANNUAL IMPROVEMENTS**

| Street Name | From | To | FY 2016/17 | FY 2017/18 | FY 2018/19 | FY 2019/20 | FY 2020/21 | FY 2021/22 | FY 2022/23 |
|---|---|---|---|---|---|---|---|---|---|
| Cerro Villa Dr. | W. Valley Dr. | Summit Ridge CL | Preventive $877 Before: 75.97 After: 75.99 | Preventive $993 Before: 75.33 After: 75.35 | Preventive $1114 Before: 74.69 After: 74.7 | Preventive $1243 Before: 74.04 After: 74.06 | Major Above Critical $59108 Before: 73.4 After: 100 | Do Nothing Before: 97 After: 97 | Do Nothing Before: 94 After: 94 |
| Cerro Villa Dr. | Summit Ridge Ln. CL | 900' W/o Rama St. | Preventive $1030 Before: 74.97 After: 74.99 | Preventive $1171 Before: 74.19 After: 74.21 | Preventive $1318 Before: 73.42 After: 73.44 | Preventive $1472 Before: 72.65 After: 72.67 | Major Above Critical $63403 Before: 71.87 After: 100 | Do Nothing Before: 97 After: 97 | Do Nothing Before: 94 After: 94 |
| Cerro Villa Dr. | 950' W/o Rama St. | Rama St. CL | Preventive $129 Before: 86.98 After: 86.99 | Preventive + (2) Surface Treatment - Slurry Seal $13801 Before: 86.58 After: 87.82 | Preventive $118 Before: 87.41 After: 87.41 | Preventive $140 Before: 87 After: 87 | Preventive $164 Before: 86.59 After: 86.6 | Preventive $189 Before: 86.18 After: 86.19 | Preventive + (2) Surface Treatment - Slurry Seal $16039 Before: 85.78 After: 87.02 |
| Cerro Villa Dr. | Rama St. CL | Loma St. CL | Preventive $487 Before: 81.98 After: 81.99 | Preventive + (2) Surface Treatment - Slurry Seal $19934 Before: 81.42 After: 83.14 | Preventive $478 Before: 82.57 After: 82.58 | Preventive $530 Before: 82.01 After: 82.02 | Preventive $584 Before: 81.45 After: 81.46 | Preventive $641 Before: 80.89 After: 80.9 | Preventive + (2) Surface Treatment - Slurry Seal $23188 Before: 80.33 After: 82.05 |
| Cerro Villa Dr. | Loma St. CL | E Valley St. CL | Preventive $282 Before: 83.98 After: 83.99 | Preventive + (2) Surface Treatment - Slurry Seal $15258 Before: 83.46 After: 85.05 | Preventive $272 Before: 84.53 After: 84.54 | Preventive $306 Before: 84.01 After: 84.02 | Preventive $343 Before: 83.49 After: 83.5 | Preventive $381 Before: 82.98 After: 82.99 | Preventive + (2) Surface Treatment - Slurry Seal $17744 Before: 82.46 After: 84.05 |
| Charter Road | Fleet Rd. | Center Dr. | Preventive $1290 Before: 73.97 After: 73.99 | Preventive + (2) Surface Treatment - Slurry Seal $13505 Before: 73.28 After: 75.43 | Preventive $1250 Before: 74.71 After: 74.73 | Preventive $1401 Before: 74.02 After: 74.03 | Preventive $1562 Before: 73.32 After: 73.33 | Preventive $1732 Before: 72.62 After: 72.64 | Preventive + (2) Surface Treatment - Slurry Seal $15902 Before: 71.92 After: 74.08 |
| Christine Circle | North end | James Rd. | Preventive $120 Before: 81.97 After: 81.99 | Preventive + (2) Surface Treatment - Slurry Seal $4912 Before: 81.19 After: 83.61 | Preventive $114 Before: 82.81 After: 82.83 | Preventive $130 Before: 82.03 After: 82.05 | Preventive $147 Before: 81.25 After: 81.27 | Preventive $165 Before: 80.46 After: 80.48 | Preventive + (2) Surface Treatment - Slurry Seal $5739 Before: 79.68 After: 82.11 |
| Churchill Lane | Center Dr. | East end | Preventive $339 Before: 77.96 After: 77.99 | Preventive $419 Before: 77.06 After: 77.08 | Preventive $504 Before: 76.15 After: 76.17 | Preventive $593 Before: 75.24 After: 75.27 | Preventive $688 Before: 74.33 After: 74.35 | Major Above Critical $33860 Before: 73.42 After: 100 | Do Nothing Before: 97 After: 97 |
| Colony Grove Lane | Serrano Ave. | South End | Preventive $612 Before: 72.94 After: 73.02 | Preventive + (2) Surface Treatment - Slurry Seal $5836 Before: 71.47 After: 76.19 | Preventive $534 Before: 74.64 After: 74.72 | Preventive $652 Before: 73.18 After: 73.25 | Preventive $778 Before: 71.7 After: 71.78 | Preventive $910 Before: 70.23 After: 70.31 | Preventive + (2) Surface Treatment - Slurry Seal $7233 Before: 68.76 After: 73.48 |
| Collins Ave. | Wanda Rd. | 500' E/o Wanda St. | Major Below Critical $29497 Before: 56.95 After: 100 | Do Nothing Before: 97 After: 97 | Do Nothing Before: 94 After: 94 | Do Nothing Before: 91.01 After: 91.01 | Preventive $21 Before: 88 After: 88.27 | Preventive $52 Before: 85.27 After: 85.54 | Preventive $85 Before: 82.55 After: 82.82 |

**CITY OF VILLA PARK**
**ENTIRE NETWORK**
**FUNDING PLAN TO ELIMINATE BACKLOG / DETAILED ANNUAL IMPROVEMENTS**

| Street Name | From | To | FY 2016/17 | FY 2017/18 | FY 2018/19 | FY 2019/20 | FY 2020/21 | FY 2021/22 | FY 2022/23 |
|---|---|---|---|---|---|---|---|---|---|
| Colony Circle | Ludwig St. | East End | Preventive $795 Before: 74.97 After: 74.99 | Preventive $892 Before: 74.3 After: 74.32 | Preventive $994 Before: 73.63 After: 73.65 | Preventive $1101 Before: 72.96 After: 72.98 | Preventive $1214 Before: 72.29 After: 72.31 | Major Above Critical $50832 Before: 71.62 After: 100 | Do Nothing Before: 97 After: 97 |
| Coral Tree Circle | Santiago Blvd. | South End | Do Nothing Before: 94.99 After: 94.99 | Do Nothing Before: 94.86 After: 94.86 | Do Nothing Before: 94.72 After: 94.72 | Do Nothing Before: 94.58 After: 94.58 | Do Nothing Before: 94.45 After: 94.45 | Do Nothing Before: 94.31 After: 94.31 | Do Nothing Before: 94.17 After: 94.17 |
| Covington Circle | Cedarhill Cir. | North End | Do Nothing Before: 93.99 After: 93.99 | Do Nothing Before: 93.6 After: 93.6 | Do Nothing Before: 93.21 After: 93.21 | Do Nothing Before: 92.82 After: 92.82 | Do Nothing Before: 92.43 After: 92.43 | Do Nothing Before: 92.04 After: 92.04 | Do Nothing Before: 91.66 After: 91.66 |
| Crestview Circle | N/S Crestview Cir. | Mesa Dr. | Preventive $32 Before: 88.98 After: 88.99 | Preventive + (2) Surface Treatment - Slurry Seal $10062 Before: 88.39 After: 90.2 | Preventive $13 Before: 89.6 After: 89.61 | Preventive $34 Before: 89.02 After: 89.03 | Preventive $55 Before: 88.43 After: 88.44 | Preventive $78 Before: 87.85 After: 87.86 | Preventive + (2) Surface Treatment - Slurry Seal $11707 Before: 87.26 After: 89.06 |
| Crestview Circle | West End | W/E Crestview Cir. | Do Nothing Before: 94.99 After: 94.99 | Do Nothing Before: 94.73 After: 94.73 | (2) Surface Treatment - Slurry Seal $5969 Before: 94.48 After: 95.25 | Do Nothing Before: 94.99 After: 94.99 | Do Nothing Before: 94.73 After: 94.73 | Do Nothing Before: 94.48 After: 94.48 | Do Nothing Before: 94.22 After: 94.22 |
| Daron Dr. | North End | Taft. Ave | Preventive $904 Before: 76.96 After: 76.99 | Preventive $1097 Before: 75.97 After: 76 | Preventive $1302 Before: 74.98 After: 75.01 | Preventive $1518 Before: 73.99 After: 74.03 | Preventive $1745 Before: 73 After: 73.03 | Major Above Critical $77543 Before: 72.01 After: 100 | Do Nothing Before: 97 After: 97 |
| Derek Dr. | North End | Daron Dr. | Do Nothing Before: 90.99 After: 90.99 | Do Nothing Before: 90.74 After: 90.74 | (2) Surface Treatment - Slurry Seal $3914 Before: 90.5 After: 91.24 | Do Nothing Before: 90.99 After: 90.99 | Do Nothing Before: 90.74 After: 90.74 | Do Nothing Before: 90.5 After: 90.5 | Do Nothing Before: 90.25 After: 90.25 |
| Dodson Dr. | North End | Serrano Ave. | Preventive $516 Before: 78.95 After: 79.01 | Preventive + (2) Surface Treatment - Slurry Seal $12316 Before: 77.65 After: 81.79 | Preventive $369 Before: 80.43 After: 80.49 | Preventive $535 Before: 79.13 After: 79.19 | Preventive $763 Before: 77.83 After: 77.89 | Preventive $1005 Before: 76.53 After: 76.59 | Preventive + (2) Surface Treatment - Slurry Seal $14697 Before: 75.23 After: 79.37 |
| Dorchester Circle | Kenwick Dr. | East End | Preventive $15 Before: 88.98 After: 88.99 | Preventive + (2) Surface Treatment - Slurry Seal $4622 Before: 88.39 After: 90.2 | Preventive $6 Before: 89.6 After: 89.61 | Preventive $15 Before: 89.02 After: 89.03 | Preventive $25 Before: 88.43 After: 88.44 | Preventive $36 Before: 87.85 After: 87.86 | Preventive + (2) Surface Treatment - Slurry Seal $5377 Before: 87.26 After: 89.06 |
| Dorothy Circle | Aberdeen Ln. | North End | Do Nothing Before: 94.97 After: 94.97 | Do Nothing Before: 94.13 After: 94.13 | Do Nothing Before: 93.3 After: 93.3 | Do Nothing Before: 92.47 After: 92.47 | Do Nothing Before: 91.63 After: 91.63 | Do Nothing Before: 90.8 After: 90.8 | Preventive $ Before: 89.96 After: 89.98 |
| Durfee Circle | West End | Lemon St. | Preventive $1947 Before: 66.97 After: 66.99 | Preventive $2283 Before: 66.09 After: 66.12 | Preventive $2637 Before: 65.21 After: 65.24 | Preventive $3011 Before: 64.33 After: 64.36 | Major Above Critical $55972 Before: 63.45 After: 100 | Do Nothing Before: 97 After: 97 | Do Nothing Before: 94 After: 94 |

**CITY OF VILLA PARK**
**ENTIRE NETWORK**
**FUNDING PLAN TO ELIMINATE BACKLOG / DETAILED ANNUAL IMPROVEMENTS**

| Street Name | From | To | FY 2016/17 | FY 2017/18 | FY 2018/19 | FY 2019/20 | FY 2020/21 | FY 2021/22 | FY 2022/23 |
|---|---|---|---|---|---|---|---|---|---|
| Durfee Lane | Lemon St. | Carmel Dr. | Do Nothing Before: 94.99 After: 94.99 | Do Nothing Before: 94.86 After: 94.86 | Do Nothing Before: 94.72 After: 94.72 | Do Nothing Before: 94.58 After: 94.58 | Do Nothing Before: 94.45 After: 94.45 | Do Nothing Before: 94.31 After: 94.31 | Do Nothing Before: 94.17 After: 94.17 |
| Eastwood Circle | North End | Alice Ln. | Do Nothing Before: 90.98 After: 90.98 | (2) Surface Treatment - Slurry Seal $6641 Before: 90.49 After: 91.96 | Do Nothing Before: 91.47 After: 91.47 | Do Nothing Before: 90.98 After: 90.98 | Do Nothing Before: 90.49 After: 90.49 | Do Nothing Before: 90.01 After: 90.01 | Preventive + (2) Surface Treatment - Slurry Seal $7711 Before: 89.52 After: 90.99 |
| Edgwood Avenue | Center Dr. | Jerome St. | Do Nothing Before: 94.98 After: 94.98 | Do Nothing Before: 94.56 After: 94.56 | Do Nothing Before: 94.14 After: 94.14 | Do Nothing Before: 93.72 After: 93.72 | Do Nothing Before: 93.3 After: 93.3 | Do Nothing Before: 92.88 After: 92.88 | Do Nothing Before: 92.46 After: 92.46 |
| El Moro Way | El Rito Dr. | Loma St. | Do Nothing Before: 92.98 After: 92.98 | Do Nothing Before: 92.58 After: 92.58 | (2) Surface Treatment - Slurry Seal $9784 Before: 92.18 After: 93.38 | Do Nothing Before: 92.98 After: 92.98 | Do Nothing Before: 92.58 After: 92.58 | Do Nothing Before: 92.18 After: 92.18 | Do Nothing Before: 91.78 After: 91.78 |
| El Rito Drive | Cerro Villa Dr. | El Moro Wy. | Preventive $27 Before: 88.98 After: 88.99 | Preventive + (2) Surface Treatment - Slurry Seal $8421 Before: 88.56 After: 89.86 | Preventive $16 Before: 89.43 After: 89.43 | Preventive $29 Before: 89 After: 89.01 | Preventive $42 Before: 88.57 After: 88.58 | Preventive $56 Before: 88.15 After: 88.15 | Preventive + (2) Surface Treatment - Slurry Seal $9788 Before: 87.72 After: 89.02 |
| Estates Dr. | Canyon Dr. | East End | Preventive $345 Before: 75.97 After: 75.99 | Preventive + (2) Surface Treatment - Slurry Seal $4605 Before: 75.33 After: 77.32 | Preventive $327 Before: 76.66 After: 76.68 | Preventive $374 Before: 76.02 After: 76.04 | Preventive $423 Before: 75.38 After: 75.39 | Preventive $476 Before: 74.73 After: 74.75 | Preventive + (2) Surface Treatment - Slurry Seal $5416 Before: 74.09 After: 76.08 |
| Evergreen Circle | West End | Center Dr. | Preventive $634 Before: 72.97 After: 72.99 | Preventive + (2) Surface Treatment - Slurry Seal $6016 Before: 72.25 After: 74.49 | Preventive $618 Before: 73.75 After: 73.77 | Preventive $689 Before: 73.03 After: 73.05 | Preventive $764 Before: 72.3 After: 72.32 | Preventive $843 Before: 71.58 After: 71.6 | Preventive + (2) Surface Treatment - Slurry Seal $7084 Before: 70.86 After: 73.1 |
| Featherhill Dr. | North End | Mtn. View Cir. | Preventive $213 Before: 80.98 After: 80.99 | Preventive + (2) Surface Treatment - Slurry Seal $7775 Before: 80.47 After: 82.04 | Preventive $212 Before: 81.52 After: 81.53 | Preventive $232 Before: 81 After: 81.01 | Preventive $253 Before: 80.49 After: 80.5 | Preventive $276 Before: 79.98 After: 79.99 | Preventive + (2) Surface Treatment - Slurry Seal $9087 Before: 79.47 After: 81.04 |
| Featherhill Dr. | Mtn. View Cir. | Serrano Ave. | Preventive $347 Before: 79.96 After: 80 | Preventive + (2) Surface Treatment - Slurry Seal $11401 Before: 78.91 After: 82.21 | Preventive $321 Before: 81.13 After: 81.16 | Preventive $370 Before: 80.08 After: 80.12 | Preventive $533 Before: 79.03 After: 79.07 | Preventive $713 Before: 77.99 After: 78.03 | Preventive + (2) Surface Treatment - Slurry Seal $13536 Before: 76.95 After: 80.23 |
| Fernando Circle | Laconia Dr. | Roberto St. | Preventive $255 Before: 76.98 After: 76.99 | Preventive + (2) Surface Treatment - Slurry Seal $3980 Before: 76.36 After: 78.26 | Preventive $239 Before: 77.63 After: 77.64 | Preventive $277 Before: 77.01 After: 77.02 | Preventive $318 Before: 76.39 After: 76.4 | Preventive $360 Before: 75.77 After: 75.79 | Preventive + (2) Surface Treatment - Slurry Seal $4681 Before: 75.15 After: 77.06 |

**CITY OF VILLA PARK**
**ENTIRE NETWORK**
**FUNDING PLAN TO ELIMINATE BACKLOG / DETAILED ANNUAL IMPROVEMENTS**

| Street Name | From | To | FY 2016/17 | FY 2017/18 | FY 2018/19 | FY 2019/20 | FY 2020/21 | FY 2021/22 | FY 2022/23 |
|---|---|---|---|---|---|---|---|---|---|
| Fernando Circle | Roberto St. | East End | Preventive $5291 Before: 62.96 After: 62.99 | Preventive $5964 Before: 61.98 After: 62.01 | Preventive $6673 Before: 61 After: 61.03 | Preventive $7420 Before: 60.02 After: 60.05 | Major Below Critical $110822 Before: 59.04 After: 100 | Do Nothing Before: 97 After: 97 | Do Nothing Before: 94 After: 94 |
| Fitschen Ranch Rd. | Lincoln St. | Aberdeen Ln. | Preventive $263 Before: 77.78 After: 78.73 | Preventive + (2) Surface Treatment - Slurry Seal $5004 Before: 72.93 After: 91.3 | Preventive $67 Before: 85.5 After: 86.45 | Preventive $142 Before: 80.66 After: 81.61 | Preventive $421 Before: 75.79 After: 76.75 | Preventive $747 Before: 70.95 After: 71.9 | Preventive + (2) Surface Treatment - Slurry Seal $6968 Before: 66.11 After: 84.46 |
| Fitschen Ranch Rd. | Aberdeen Ln. | Portsmouth Cir. | Preventive $93 Before: 86.87 After: 87.24 | Preventive $188 Before: 83.82 After: 84.19 | Preventive $289 Before: 80.77 After: 81.14 | Preventive $617 Before: 77.72 After: 78.09 | Preventive $1043 Before: 74.66 After: 75.03 | Preventive $1492 Before: 71.61 After: 71.98 | Preventive $2526 Before: 68.56 After: 68.93 |
| Fleet Road | Charter Rd. | James Rd. | Preventive $47 Before: 86.99 After: 86.99 | Preventive + (2) Surface Treatment - Slurry Seal $5084 Before: 86.63 After: 87.71 | Preventive $44 Before: 87.36 After: 87.36 | Preventive $52 Before: 87 After: 87.01 | Preventive $59 Before: 86.65 After: 86.65 | Preventive $68 Before: 86.3 After: 86.3 | Preventive + (2) Surface Treatment - Slurry Seal $5906 Before: 85.94 After: 87.02 |
| Flintridge Drive | Santiago Blvd. | Mariposa Dr. | Do Nothing Before: 93.99 After: 93.99 | Do Nothing Before: 93.83 After: 93.83 | Do Nothing Before: 93.66 After: 93.66 | Do Nothing Before: 93.5 After: 93.5 | Do Nothing Before: 93.34 After: 93.34 | Do Nothing Before: 93.17 After: 93.17 | Do Nothing Before: 93.01 After: 93.01 |
| Florence Circle | North End | Pamela Pl. | Preventive $ Before: 89.97 After: 89.99 | Preventive + (2) Surface Treatment - Slurry Seal $3328 Before: 89.15 After: 91.7 | Do Nothing Before: 90.86 After: 90.86 | Do Nothing Before: 90.02 After: 90.02 | Preventive $10 Before: 89.17 After: 89.19 | Preventive $20 Before: 88.35 After: 88.38 | Preventive + (2) Surface Treatment - Slurry Seal $3878 Before: 87.54 After: 90.08 |
| Francisco Drive | Vida Dr. | Center Dr | Preventive $2988 Before: 63.96 After: 63.99 | Preventive $3389 Before: 63.01 After: 63.04 | Preventive $3816 Before: 62.05 After: 62.09 | Preventive $4261 Before: 61.1 After: 61.13 | Major Above Critical $66616 Before: 60.14 After: 100 | Do Nothing Before: 97 After: 97 | Do Nothing Before: 94 After: 94 |
| Frederick Dr. | Lincoln Cir. | North/West End | Preventive $1125 Before: 73.97 After: 73.99 | Preventive + (2) Surface Treatment - Slurry Seal $11783 Before: 73.28 After: 75.43 | Preventive $1090 Before: 74.71 After: 74.73 | Preventive $1222 Before: 74.02 After: 74.03 | Preventive $1363 Before: 73.32 After: 73.33 | Preventive $1511 Before: 72.62 After: 72.64 | Preventive + (2) Surface Treatment - Slurry Seal $13874 Before: 71.92 After: 74.08 |
| Gloria Circle | Laconia Dr. | East End | Preventive $22 Before: 86.87 After: 87.24 | Preventive $45 Before: 83.82 After: 84.16 | Major Above Critical $9090 Before: 80.73 After: 100 | Do Nothing Before: 97 After: 97 | Do Nothing Before: 94 After: 94 | Do Nothing Before: 91 After: 91 | Preventive $17 Before: 88 After: 88.3 |
| Hallsworth Circle | Kenwick Dr. | East End | Do Nothing Before: 94.99 After: 94.99 | Do Nothing Before: 94.66 After: 94.66 | Do Nothing Before: 94.34 After: 94.34 | Do Nothing Before: 94.02 After: 94.02 | Do Nothing Before: 93.69 After: 93.69 | Do Nothing Before: 93.37 After: 93.37 | Do Nothing Before: 93.05 After: 93.05 |
| Haninger Way | North End | Serrano Ave. | Preventive $11 Before: 87.97 After: 87.99 | Preventive $14 Before: 87.3 After: 87.32 | Preventive $19 Before: 86.63 After: 86.65 | Major Above Critical $6819 Before: 85.96 After: 100 | Do Nothing Before: 96.99 After: 96.99 | Do Nothing Before: 94 After: 94 | Do Nothing Before: 91 After: 91 |

**CITY OF VILLA PARK**
**ENTIRE NETWORK**
**FUNDING PLAN TO ELIMINATE BACKLOG / DETAILED ANNUAL IMPROVEMENTS**

| Street Name | From | To | FY 2016/17 | FY 2017/18 | FY 2018/19 | FY 2019/20 | FY 2020/21 | FY 2021/22 | FY 2022/23 |
|---|---|---|---|---|---|---|---|---|---|
| Hastings Drive | Aberdeen Ln. | Lincoln St. | Do Nothing Before: 94.99 After: 94.99 | Do Nothing Before: 94.86 After: 94.86 | Do Nothing Before: 94.72 After: 94.72 | Do Nothing Before: 94.58 After: 94.58 | Do Nothing Before: 94.45 After: 94.45 | Do Nothing Before: 94.31 After: 94.31 | Do Nothing Before: 94.17 After: 94.17 |
| Hazel Circle | Valley Dr. | South End | Preventive $24 Before: 88.98 After: 88.99 | Preventive + (2) Surface Treatment - Slurry Seal $7414 Before: 88.39 After: 90.2 | Preventive $10 Before: 89.6 After: 89.61 | Preventive $25 Before: 89.02 After: 89.03 | Preventive $41 Before: 88.43 After: 88.44 | Preventive $57 Before: 87.85 After: 87.86 | Preventive + (2) Surface Treatment - Slurry Seal $8626 Before: 87.26 After: 89.06 |
| Helena Circle | Fitschen Ranch Road | East End | Preventive $22 Before: 87.88 After: 88.19 | Preventive + (2) Surface Treatment - Slurry Seal $3406 Before: 85.03 After: 94.83 | Do Nothing Before: 91.67 After: 91.67 | Preventive $17 Before: 88.51 After: 88.82 | Preventive $51 Before: 85.65 After: 85.96 | Preventive $88 Before: 82.8 After: 83.11 | Preventive + (2) Surface Treatment - Slurry Seal $4015 Before: 79.95 After: 89.76 |
| Henderson Way | Mesa Dr. | Henderson Wy | Do Nothing Before: 94.99 After: 94.99 | Do Nothing Before: 94.84 After: 94.84 | Do Nothing Before: 94.69 After: 94.69 | Do Nothing Before: 94.54 After: 94.54 | Do Nothing Before: 94.39 After: 94.39 | Do Nothing Before: 94.24 After: 94.24 | Do Nothing Before: 94.09 After: 94.09 |
| Henderson Way | Henderson Wy | Walker Ranch Cir CL | Do Nothing Before: 94.97 After: 94.97 | Do Nothing Before: 94.13 After: 94.13 | Do Nothing Before: 93.3 After: 93.3 | Do Nothing Before: 92.47 After: 92.47 | Do Nothing Before: 91.63 After: 91.63 | Do Nothing Before: 90.8 After: 90.8 | Preventive $1 Before: 89.96 After: 89.98 |
| Henderson Way | Walker Ranch Cir CL | Brewery Wy | Do Nothing Before: 94.97 After: 94.97 | Do Nothing Before: 94.13 After: 94.13 | Do Nothing Before: 93.3 After: 93.3 | Do Nothing Before: 92.47 After: 92.47 | Do Nothing Before: 91.63 After: 91.63 | Do Nothing Before: 90.8 After: 90.8 | Preventive $ Before: 89.96 After: 89.98 |
| Hidden Valey Drive | North end | Canyon Dr. | Preventive $3857 Before: 61.96 After: 61.99 | Preventive $4326 Before: 60.95 After: 60.99 | Stopgap $46067 Before: 59.95 After: 59.95 | Major Below Critical $71896 Before: 58.9 After: 100 | Do Nothing Before: 96.99 After: 96.99 | Do Nothing Before: 94 After: 94 | Do Nothing Before: 91 After: 91 |
| Hilcrest Ave. | Center Dr. | Lemon St. | Preventive $305 Before: 82.96 After: 82.99 | Preventive + (2) Surface Treatment - Slurry Seal $14200 Before: 81.96 After: 85.1 | Preventive $273 Before: 84.07 After: 84.1 | Preventive $328 Before: 83.07 After: 83.1 | Preventive $387 Before: 82.07 After: 82.1 | Preventive $449 Before: 81.07 After: 81.1 | Preventive + (2) Surface Treatment - Slurry Seal $16560 Before: 80.07 After: 83.2 |
| HILCREST CR | Center Dr | End | Preventive $316 Before: 76.99 After: 76.99 | Preventive + (2) Surface Treatment - Slurry Seal $4918 Before: 76.8 After: 77.39 | Preventive $323 Before: 77.19 After: 77.19 | Preventive $345 Before: 76.99 After: 76.99 | Preventive $368 Before: 76.8 After: 76.8 | Preventive $393 Before: 76.6 After: 76.6 | Preventive + (2) Surface Treatment - Slurry Seal $5729 Before: 76.4 After: 77 |
| Hunting Cir. | North End | Canyon Dr. | Preventive $80 Before: 86.98 After: 86.99 | Preventive + (2) Surface Treatment - Slurry Seal $8527 Before: 86.41 After: 88.16 | Preventive $68 Before: 87.58 After: 87.59 | Preventive $86 Before: 87.01 After: 87.02 | Preventive $106 Before: 86.44 After: 86.46 | Preventive $126 Before: 85.88 After: 85.89 | Preventive + (2) Surface Treatment - Slurry Seal $9920 Before: 85.31 After: 87.06 |

**CITY OF VILLA PARK**
**ENTIRE NETWORK**
**FUNDING PLAN TO ELIMINATE BACKLOG / DETAILED ANNUAL IMPROVEMENTS**

| Street Name | From | To | FY 2016/17 | FY 2017/18 | FY 2018/19 | FY 2019/20 | FY 2020/21 | FY 2021/22 | FY 2022/23 |
|---|---|---|---|---|---|---|---|---|---|
| Huntington Circle | Prado Woods Dr. | East End | Do Nothing Before: 94.99 After: 94.99 | Do Nothing Before: 94.86 After: 94.86 | Do Nothing Before: 94.72 After: 94.72 | Do Nothing Before: 94.58 After: 94.58 | Do Nothing Before: 94.45 After: 94.45 | Do Nothing Before: 94.31 After: 94.31 | Do Nothing Before: 94.17 After: 94.17 |
| James Circle | North End | James Rd. | Preventive $2265 Before: 67.95 After: 68.01 | Preventive $2922 Before: 66.59 After: 66.65 | Preventive $3617 Before: 65.23 After: 65.3 | Preventive $4351 Before: 63.87 After: 63.94 | Major Above Critical $80077 Before: 62.51 After: 100 | Do Nothing Before: 97 After: 97 | Do Nothing Before: 94 After: 94 |
| James Road | Fleet Rd. | Center Rd. | Preventive $1424 Before: 72.95 After: 73 | Preventive + (2) Surface Treatment - Slurry Seal $13545 Before: 71.8 After: 75.45 | Preventive $1305 Before: 74.25 After: 74.3 | Preventive $1533 Before: 73.09 After: 73.14 | Preventive $1772 Before: 71.94 After: 71.98 | Preventive $2026 Before: 70.78 After: 70.83 | Preventive + (2) Surface Treatment - Slurry Seal $16277 Before: 69.62 After: 73.28 |
| James Road | Center Dr. | James Cir | Preventive $556 Before: 75.96 After: 76 | Preventive + (2) Surface Treatment - Slurry Seal $7448 Before: 74.93 After: 78.17 | Preventive $486 Before: 77.11 After: 77.14 | Preventive $596 Before: 76.08 After: 76.11 | Preventive $714 Before: 75.04 After: 75.08 | Preventive $837 Before: 74.01 After: 74.05 | Preventive + (2) Surface Treatment - Slurry Seal $8832 Before: 72.98 After: 76.23 |
| Janice Circle | Northeast End | Serrano Ave. | Preventive $275 Before: 82.96 After: 82.99 | Preventive + (2) Surface Treatment - Slurry Seal $12808 Before: 81.96 After: 85.1 | Preventive $246 Before: 84.07 After: 84.1 | Preventive $296 Before: 83.07 After: 83.1 | Preventive $349 Before: 82.07 After: 82.1 | Preventive $405 Before: 81.07 After: 81.1 | Preventive + (2) Surface Treatment - Slurry Seal $14936 Before: 80.07 After: 83.2 |
| Jerome Street | Edgewood Ave. | South End | Preventive $114 Before: 80.97 After: 80.99 | Preventive + (2) Surface Treatment - Slurry Seal $4151 Before: 80.11 After: 82.78 | Preventive $108 Before: 81.9 After: 81.92 | Preventive $123 Before: 81.04 After: 81.06 | Preventive $139 Before: 80.17 After: 80.2 | Preventive $186 Before: 79.31 After: 79.34 | Preventive + (2) Surface Treatment - Slurry Seal $4908 Before: 78.45 After: 81.14 |
| Jocotal Avenue | Center Dr. | Lemon St. | Do Nothing Before: 94.99 After: 94.99 | Do Nothing Before: 94.86 After: 94.86 | Do Nothing Before: 94.72 After: 94.72 | Do Nothing Before: 94.58 After: 94.58 | Do Nothing Before: 94.45 After: 94.45 | Do Nothing Before: 94.31 After: 94.31 | Do Nothing Before: 94.17 After: 94.17 |
| Jocotal Avenue | Lemon St. | East end | Do Nothing Before: 92.99 After: 92.99 | Do Nothing Before: 92.7 After: 92.7 | Do Nothing Before: 92.42 After: 92.42 | Do Nothing Before: 92.13 After: 92.13 | Do Nothing Before: 91.84 After: 91.84 | Do Nothing Before: 91.56 After: 91.56 | Do Nothing Before: 91.27 After: 91.27 |
| Joshua Tree Circle | West End | Smoketree Ln. | Do Nothing Before: 94.99 After: 94.99 | Do Nothing Before: 94.86 After: 94.86 | Do Nothing Before: 94.72 After: 94.72 | Do Nothing Before: 94.58 After: 94.58 | Do Nothing Before: 94.45 After: 94.45 | Do Nothing Before: 94.31 After: 94.31 | Do Nothing Before: 94.17 After: 94.17 |
| Katawpa Circle | North End | Mesa Dr. | Do Nothing Before: 93.98 After: 93.98 | Do Nothing Before: 93.48 After: 93.48 | Do Nothing Before: 92.97 After: 92.97 | Do Nothing Before: 92.47 After: 92.47 | Do Nothing Before: 91.96 After: 91.96 | Do Nothing Before: 91.46 After: 91.46 | Do Nothing Before: 90.95 After: 90.95 |

**CITY OF VILLA PARK**
**ENTIRE NETWORK**
**FUNDING PLAN TO ELIMINATE BACKLOG / DETAILED ANNUAL IMPROVEMENTS**

| Street Name | From | To | FY 2016/17 | FY 2017/18 | FY 2018/19 | FY 2019/20 | FY 2020/21 | FY 2021/22 | FY 2022/23 |
|---|---|---|---|---|---|---|---|---|---|
| Kenwick Drive | Villa Park Rd. | Dorchester Cir. | Do Nothing Before: 90.98 After: 90.98 | Do Nothing Before: 90.4 After: 90.4 | Preventive + (2) Surface Treatment - Slurry Seal $5923 Before: 89.82 After: 91.57 | Do Nothing Before: 90.99 After: 90.99 | Do Nothing Before: 90.41 After: 90.41 | Preventive $4 Before: 89.82 After: 89.84 | Preventive $16 Before: 89.25 After: 89.26 |
| Knuth Circle | North End | Santiago | Preventive $172 Before: 79.97 After: 79.99 | Preventive $238 Before: 79.1 After: 79.12 | Preventive $308 Before: 78.23 After: 78.26 | Preventive $381 Before: 77.37 After: 77.39 | Preventive $459 Before: 76.5 After: 76.53 | Preventive $541 Before: 75.64 After: 75.66 | Preventive $628 Before: 74.77 After: 74.79 |
| Laconia Drive | Rosanne Cir. | Fernando Cirl | Do Nothing Before: 93.96 After: 93.96 | Do Nothing Before: 92.96 After: 92.96 | Do Nothing Before: 91.96 After: 91.96 | Do Nothing Before: 90.96 After: 90.96 | Preventive $2 Before: 89.96 After: 89.99 | Preventive $60 Before: 88.99 After: 89.02 | Preventive $122 Before: 88.02 After: 88.05 |
| Larson Circle | North End | Taft Ave. | Do Nothing Before: 90.98 After: 90.98 | Do Nothing Before: 90.4 After: 90.4 | Preventive + (2) Surface Treatment - Slurry Seal $3723 Before: 89.82 After: 91.57 | Do Nothing Before: 90.99 After: 90.99 | Do Nothing Before: 90.41 After: 90.41 | Preventive $2 Before: 89.82 After: 89.84 | Preventive $10 Before: 89.25 After: 89.26 |
| Leatrice Drive | Ridgeview Rd. | Taft Ave. | Preventive $123 Before: 80.98 After: 80.99 | Preventive + (2) Surface Treatment - Slurry Seal $4476 Before: 80.47 After: 82.04 | Preventive $122 Before: 81.52 After: 81.53 | Preventive $134 Before: 81 After: 81.01 | Preventive $145 Before: 80.49 After: 80.5 | Preventive $159 Before: 79.98 After: 79.99 | Preventive + (2) Surface Treatment - Slurry Seal $5231 Before: 79.47 After: 81.04 |
| Leatrice Drive | Ridgview Rd. | Taft Ave. | Preventive $573 Before: 71.97 After: 71.99 | Preventive $632 Before: 71.22 After: 71.24 | Preventive $694 Before: 70.47 After: 70.49 | Preventive $803 Before: 69.73 After: 69.74 | Preventive $1002 Before: 68.97 After: 68.99 | Major Above Critical $30521 Before: 68.23 After: 100 | Do Nothing Before: 97 After: 97 |
| Leigh Circle | Ridgeview Cir. | North End | Major Below Critical $37679 Before: 49.95 After: 100 | Do Nothing Before: 97 After: 97 | Do Nothing Before: 94 After: 94 | Do Nothing Before: 91.01 After: 91.01 | Preventive $22 Before: 88 After: 88.27 | Preventive $54 Before: 85.27 After: 85.54 | Preventive $88 Before: 82.55 After: 82.82 |
| Lemon St. | Valley Dr. | Mesa Dr CL | Do Nothing Before: 93.94 After: 93.94 | Do Nothing Before: 92.36 After: 92.36 | (2) Surface Treatment - Slurry Seal $9209 Before: 90.78 After: 95.53 | Do Nothing Before: 93.94 After: 93.94 | Do Nothing Before: 92.36 After: 92.36 | Do Nothing Before: 90.78 After: 90.78 | Preventive $27 Before: 89.2 After: 89.28 |
| Lemon St. | Mesa Dr. CL | Robin Way | Preventive $ Before: 89.99 After: 89.99 | Preventive $11 Before: 89.72 After: 89.72 | Preventive + (2) Surface Treatment - Slurry Seal $12388 Before: 89.45 After: 90.27 | Preventive $ Before: 89.99 After: 90 | Preventive $12 Before: 89.72 After: 89.72 | Preventive $24 Before: 89.45 After: 89.45 | Preventive $37 Before: 89.18 After: 89.18 |
| Lemon St. | Robin Way | Serrano Ave. | Preventive $49 Before: 87.99 After: 87.99 | Preventive $60 Before: 87.63 After: 87.63 | Preventive $71 Before: 87.27 After: 87.28 | Preventive $83 Before: 86.92 After: 86.92 | Preventive $95 Before: 86.56 After: 86.56 | Preventive $108 Before: 86.2 After: 86.21 | Major Above Critical $35119 Before: 85.85 After: 100 |

**CITY OF VILLA PARK**
**ENTIRE NETWORK**
**FUNDING PLAN TO ELIMINATE BACKLOG / DETAILED ANNUAL IMPROVEMENTS**

| Street Name | From | To | FY 2016/17 | FY 2017/18 | FY 2018/19 | FY 2019/20 | FY 2020/21 | FY 2021/22 | FY 2022/23 |
|---|---|---|---|---|---|---|---|---|---|
| Lemon St. | Serrano Ave. | Taft Ave. | Preventive $221 Before: 82.9 After: 83.12 | Preventive + (2) Surface Treatment - Slurry Seal $10270 Before: 80.42 After: 88.74 | Preventive $131 Before: 86.05 After: 86.27 | Preventive $219 Before: 83.57 After: 83.79 | Preventive $313 Before: 81.09 After: 81.31 | Preventive $563 Before: 78.61 After: 78.83 | Preventive + (2) Surface Treatment - Slurry Seal $12498 Before: 76.13 After: 84.46 |
| Lemon St. | Taft Ave. | Santiago Blvd. | Preventive $336 Before: 83.9 After: 84.11 | Preventive + (2) Surface Treatment - Slurry Seal $18080 Before: 81.57 After: 89.41 | Preventive $183 Before: 86.87 After: 87.08 | Preventive $329 Before: 84.54 After: 84.75 | Preventive $484 Before: 82.2 After: 82.41 | Preventive $672 Before: 79.87 After: 80.08 | Preventive + (2) Surface Treatment - Slurry Seal $21710 Before: 77.54 After: 85.37 |
| Lemon St. | Santiago Blvd. | Villa Park Rd. | Do Nothing Before: 93.96 After: 93.96 | Do Nothing Before: 93.01 After: 93.01 | (2) Surface Treatment - Slurry Seal $18499 Before: 92.06 After: 94.91 | Do Nothing Before: 93.96 After: 93.96 | Do Nothing Before: 93.01 After: 93.01 | Do Nothing Before: 92.06 After: 92.06 | Do Nothing Before: 91.1 After: 91.1 |
| Lincoln Circle | Center Dr. | East End | Do Nothing Before: 92.99 After: 92.99 | Do Nothing Before: 92.8 After: 92.8 | Do Nothing Before: 92.61 After: 92.61 | Do Nothing Before: 92.42 After: 92.42 | Do Nothing Before: 92.22 After: 92.22 | Do Nothing Before: 92.03 After: 92.03 | Do Nothing Before: 91.84 After: 91.84 |
| Lincoln Street | Fitschen Ranch Road | Fredrick Drive CL | Preventive $373 Before: 80.97 After: 80.99 | Preventive + (2) Surface Treatment - Slurry Seal $13639 Before: 80.15 After: 82.7 | Preventive $357 Before: 81.86 After: 81.88 | Preventive $406 Before: 81.03 After: 81.06 | Preventive $456 Before: 80.21 After: 80.23 | Preventive $597 Before: 79.39 After: 79.41 | Preventive + (2) Surface Treatment - Slurry Seal $16101 Before: 78.57 After: 81.12 |
| Lincoln Street | Fredrick Dr. CL | Center Dr. | Preventive $204 Before: 85.99 After: 85.99 | Preventive + (2) Surface Treatment - Slurry Seal $16495 Before: 85.61 After: 86.76 | Preventive $196 Before: 86.37 After: 86.38 | Preventive $223 Before: 85.99 After: 86 | Preventive $251 Before: 85.61 After: 85.62 | Preventive $281 Before: 85.23 After: 85.24 | Preventive + (2) Surface Treatment - Slurry Seal $19168 Before: 84.86 After: 86.01 |
| Little John Way | Robin Hood Cir. | Sherwood Cir. | Preventive + (2) Surface Treatment - Slurry Seal $2615 Before: 82.98 After: 84.91 | Preventive $49 Before: 84.27 After: 84.28 | Preventive $56 Before: 83.64 After: 83.65 | Preventive $63 Before: 83.01 After: 83.02 | Preventive $71 Before: 82.38 After: 82.39 | Preventive + (2) Surface Treatment - Slurry Seal $3044 Before: 81.75 After: 83.69 | Preventive $69 Before: 83.04 After: 83.06 |
| Locust Avenue | 125' to W City Boundary | Laconia Dr. | Preventive $136 Before: 73.97 After: 73.99 | Preventive + (2) Surface Treatment - Slurry Seal $1429 Before: 73.28 After: 75.43 | Preventive $132 Before: 74.71 After: 74.73 | Preventive $148 Before: 74.02 After: 74.03 | Preventive $165 Before: 73.32 After: 73.33 | Preventive $183 Before: 72.62 After: 72.64 | Preventive + (2) Surface Treatment - Slurry Seal $1683 Before: 71.92 After: 74.08 |
| Loma Street | Cerro Villa Dr. | 150; N/o El Moro Wy. | Major Below Critical $56019 Before: 49.91 After: 100 | Do Nothing Before: 97 After: 97 | Do Nothing Before: 94 After: 94 | Do Nothing Before: 91.01 After: 91.01 | Preventive $33 Before: 88 After: 88.27 | Preventive $81 Before: 85.27 After: 85.54 | Preventive $131 Before: 82.55 After: 82.82 |
| Loma Street | 150' N/o El Moro Way | Valley Dr | Preventive $416 Before: 76.96 After: 77 | Preventive $509 Before: 75.93 After: 75.96 | Preventive $607 Before: 74.89 After: 74.93 | Preventive $710 Before: 73.86 After: 73.9 | Preventive $819 Before: 72.82 After: 72.86 | Major Above Critical $35985 Before: 71.79 After: 100 | Do Nothing Before: 97 After: 97 |

**CITY OF VILLA PARK**
**ENTIRE NETWORK**
**FUNDING PLAN TO ELIMINATE BACKLOG / DETAILED ANNUAL IMPROVEMENTS**

| Street Name | From | To | FY 2016/17 | FY 2017/18 | FY 2018/19 | FY 2019/20 | FY 2020/21 | FY 2021/22 | FY 2022/23 |
|---|---|---|---|---|---|---|---|---|---|
| Loma Street | Valley Dr. | Canyon Cir. | Preventive $1376 Before: 66.95 After: 67 | Preventive + (2) Surface Treatment - Slurry Seal $6263 Before: 65.8 After: 69.45 | Preventive $1163 Before: 68.25 After: 68.3 | Preventive $1471 Before: 67.09 After: 67.14 | Preventive $1794 Before: 65.94 After: 65.98 | Preventive $2138 Before: 64.78 After: 64.83 | Preventive + (2) Surface Treatment - Slurry Seal $7819 Before: 63.63 After: 67.27 |
| Loma Street | Mesa Dr. | Cannon St. | Preventive $87 Before: 83.98 After: 83.99 | Preventive $96 Before: 83.55 After: 83.56 | Preventive $105 Before: 83.12 After: 83.12 | Preventive $115 Before: 82.69 After: 82.69 | Preventive $126 Before: 82.25 After: 82.26 | Major Above Critical $20032 Before: 81.82 After: 100 | Do Nothing Before: 97 After: 97 |
| Ludwig St. | North end | Taft Ave. | Preventive $116 Before: 84.97 After: 84.99 | Preventive + (2) Surface Treatment - Slurry Seal $7516 Before: 84.13 After: 86.74 | Preventive $101 Before: 85.88 After: 85.9 | Preventive $125 Before: 85.04 After: 85.07 | Preventive $151 Before: 84.2 After: 84.23 | Preventive $177 Before: 83.37 After: 83.39 | Preventive + (2) Surface Treatment - Slurry Seal $8757 Before: 82.53 After: 85.14 |
| Ludwig St. | Taft Ave | Santiago Blvd. | Do Nothing Before: 91.99 After: 91.99 | Do Nothing Before: 91.77 After: 91.77 | (2) Surface Treatment - Slurry Seal $14800 Before: 91.55 After: 92.21 | Do Nothing Before: 91.99 After: 91.99 | Do Nothing Before: 91.77 After: 91.77 | Do Nothing Before: 91.55 After: 91.55 | Do Nothing Before: 91.33 After: 91.33 |
| Marion Way | Carmel Dr. | Ballet Dr. | Preventive $222 Before: 75.97 After: 75.99 | Preventive $251 Before: 75.33 After: 75.35 | Preventive $282 Before: 74.69 After: 74.7 | Preventive $314 Before: 74.04 After: 74.06 | Preventive $348 Before: 73.4 After: 73.41 | Preventive $384 Before: 72.76 After: 72.77 | Preventive $422 Before: 72.11 After: 72.13 |
| Mariposa Drive | Lemon St. | Flintridge Dr. | Preventive $12 Before: 88.99 After: 88.99 | Preventive + (2) Surface Treatment - Slurry Seal $3703 Before: 88.69 After: 89.6 | Preventive $9 Before: 89.3 After: 89.3 | Preventive $13 Before: 89 After: 89 | Preventive $17 Before: 88.7 After: 88.7 | Preventive $21 Before: 88.4 After: 88.4 | Preventive + (2) Surface Treatment - Slurry Seal $4301 Before: 88.1 After: 89 |
| Mark Circle | Nichols Ave. | East End | Do Nothing Before: 93.96 After: 93.96 | Do Nothing Before: 92.96 After: 92.96 | Do Nothing Before: 91.96 After: 91.96 | Do Nothing Before: 90.96 After: 90.96 | Preventive $1 Before: 89.96 After: 89.99 | Preventive $22 Before: 88.99 After: 89.02 | Preventive $44 Before: 88.02 After: 88.05 |
| Martinique Court | Mesa Dr. | East End | Do Nothing Before: 93.99 After: 93.99 | Do Nothing Before: 93.83 After: 93.83 | Do Nothing Before: 93.66 After: 93.66 | Do Nothing Before: 93.5 After: 93.5 | Do Nothing Before: 93.34 After: 93.34 | Do Nothing Before: 93.17 After: 93.17 | Do Nothing Before: 93.01 After: 93.01 |
| Mary Circle | North End | Pamela Pl | Preventive $195 Before: 76.77 After: 77.76 | Preventive + (2) Surface Treatment - Slurry Seal $3101 Before: 71.7 After: 90.9 | Preventive $47 Before: 84.84 After: 85.84 | Preventive $101 Before: 79.78 After: 80.77 | Preventive $300 Before: 74.69 After: 75.69 | Preventive $549 Before: 69.63 After: 70.63 | Preventive + (2) Surface Treatment - Slurry Seal $4495 Before: 64.56 After: 83.77 |
| Meats Avenue | Santiago Blvd. | 900' E/o Santiago Blvd. | Preventive + (2) Surface Treatment - Slurry Seal $6804 Before: 84.98 After: 86.23 | Preventive $93 Before: 85.82 After: 85.82 | Preventive $105 Before: 85.41 After: 85.42 | Preventive $118 Before: 85.01 After: 85.01 | Preventive $131 Before: 84.6 After: 84.61 | Preventive + (2) Surface Treatment - Slurry Seal $7908 Before: 84.19 After: 85.44 | Preventive $128 Before: 85.03 After: 85.03 |

**CITY OF VILLA PARK**
**ENTIRE NETWORK**
**FUNDING PLAN TO ELIMINATE BACKLOG / DETAILED ANNUAL IMPROVEMENTS**

| Street Name | From | To | FY 2016/17 | FY 2017/18 | FY 2018/19 | FY 2019/20 | FY 2020/21 | FY 2021/22 | FY 2022/23 |
|---|---|---|---|---|---|---|---|---|---|
| Meats Avenue | 900' E/o Santiago Blvd. | Stone Pine Rd. (org0 | Preventive $1090 Before: 69.97 After: 69.99 | Preventive $1389 Before: 69.17 After: 69.19 | Preventive $1706 Before: 68.37 After: 68.39 | Major Above Critical $47327 Before: 67.57 After: 100 | Do Nothing Before: 96.99 After: 96.99 | Do Nothing Before: 94 After: 94 | Do Nothing Before: 91 After: 91 |
| Meats Avenue | Santiago Blvd. | 900; E/o Santiago Blvd. | Preventive + (2) Surface Treatment - Slurry Seal $7173 Before: 76.98 After: 78.88 | Preventive $378 Before: 78.25 After: 78.26 | Preventive $446 Before: 77.63 After: 77.64 | Preventive $518 Before: 77.01 After: 77.02 | Preventive $594 Before: 76.39 After: 76.4 | Preventive + (2) Surface Treatment - Slurry Seal $8436 Before: 75.77 After: 77.68 | Preventive $562 Before: 77.05 After: 77.06 |
| Meats Avenue | 900' E/o Santiago Blvd. | Santiago Blvd. | Preventive + (2) Surface Treatment - Slurry Seal $7606 Before: 71.97 After: 74.29 | Preventive $798 Before: 73.53 After: 73.55 | Preventive $891 Before: 72.78 After: 72.8 | Preventive $989 Before: 72.03 After: 72.05 | Preventive $1091 Before: 71.28 After: 71.3 | Preventive + (2) Surface Treatment - Slurry Seal $8961 Before: 70.53 After: 72.86 | Preventive $1074 Before: 72.09 After: 72.11 |
| Mendocino Circle | West End | Flintridge Dr. | Do Nothing Before: 92.99 After: 92.99 | Do Nothing Before: 92.8 After: 92.8 | (2) Surface Treatment - Slurry Seal $2623 Before: 92.61 After: 93.18 | Do Nothing Before: 92.99 After: 92.99 | Do Nothing Before: 92.8 After: 92.8 | Do Nothing Before: 92.61 After: 92.61 | Do Nothing Before: 92.41 After: 92.41 |
| Mesa Dr. | Canyon Dr. | End | Do Nothing Before: 92.99 After: 92.99 | Do Nothing Before: 92.8 After: 92.8 | (2) Surface Treatment - Slurry Seal $5508 Before: 92.61 After: 93.18 | Do Nothing Before: 92.99 After: 92.99 | Do Nothing Before: 92.8 After: 92.8 | Do Nothing Before: 92.61 After: 92.61 | Do Nothing Before: 92.41 After: 92.41 |
| Mesa Dr. | Canyon Dr. CL | Valley Dr. | Do Nothing Before: 90.99 After: 90.99 | Do Nothing Before: 90.74 After: 90.74 | (2) Surface Treatment - Slurry Seal $5772 Before: 90.5 After: 91.24 | Do Nothing Before: 90.99 After: 90.99 | Do Nothing Before: 90.74 After: 90.74 | Do Nothing Before: 90.5 After: 90.5 | Do Nothing Before: 90.25 After: 90.25 |
| Mesa Dr. | 1050' NE/o Villa Isle Dr CL | Canyon Dr CL | Preventive $228 Before: 83.96 After: 83.99 | Preventive + (2) Surface Treatment - Slurry Seal $12341 Before: 83.02 After: 85.97 | Preventive $200 Before: 85 After: 85.03 | Preventive $246 Before: 84.05 After: 84.08 | Preventive $293 Before: 83.11 After: 83.14 | Preventive $343 Before: 82.17 After: 82.2 | Preventive + (2) Surface Treatment - Slurry Seal $14388 Before: 81.22 After: 84.18 |
| Mesa Dr. | Lemon St. | 1225' E/o Lemon St. | Do Nothing Before: 92.99 After: 92.99 | (2) Surface Treatment - Slurry Seal $14472 Before: 92.8 After: 93.38 | Do Nothing Before: 93.19 After: 93.19 | Do Nothing Before: 92.99 After: 92.99 | Do Nothing Before: 92.8 After: 92.8 | Do Nothing Before: 92.61 After: 92.61 | (2) Surface Treatment - Slurry Seal $16777 Before: 92.42 After: 92.99 |
| Mesa Dr. | 1225' E/o Lemon St. | Canyon Crest Dr. CL | Preventive $252 Before: 81.93 After: 82.03 | Preventive + (2) Surface Treatment - Slurry Seal $10293 Before: 80.21 After: 85.79 | Preventive $200 Before: 83.97 After: 84.07 | Preventive $265 Before: 82.25 After: 82.36 | Preventive $333 Before: 80.53 After: 80.64 | Preventive $533 Before: 78.82 After: 78.92 | Preventive + (2) Surface Treatment - Slurry Seal $12373 Before: 77.1 After: 82.67 |
| Mesa Dr. | Canyon Crest Dr. CL | Nathan Cir. CL | Preventive $697 Before: 72.9 After: 73.12 | Preventive $906 Before: 70.39 After: 70.61 | Preventive $1575 Before: 67.88 After: 68.11 | Preventive $2369 Before: 65.37 After: 65.6 | Preventive $3209 Before: 62.86 After: 63.08 | Preventive $4098 Before: 60.35 After: 60.58 | Major Below Critical $65341 Before: 57.85 After: 100 |

**CITY OF VILLA PARK**
**ENTIRE NETWORK**
**FUNDING PLAN TO ELIMINATE BACKLOG / DETAILED ANNUAL IMPROVEMENTS**

| Street Name | From | To | FY 2016/17 | FY 2017/18 | FY 2018/19 | FY 2019/20 | FY 2020/21 | FY 2021/22 | FY 2022/23 |
|---|---|---|---|---|---|---|---|---|---|
| Mesa Dr. | Nathan Cir. CL | Crestview Cir | Preventive $391 Before: 77.91 After: 78.07 | Preventive $584 Before: 75.85 After: 76.01 | Preventive $789 Before: 73.78 After: 73.94 | Preventive $1006 Before: 71.71 After: 71.87 | Preventive $1330 Before: 69.64 After: 69.8 | Preventive $2137 Before: 67.57 After: 67.73 | Preventive $2988 Before: 65.51 After: 65.66 |
| Mesa Dr. | Mesa Dr. | Villa Isle Dr. CL | Major Below Critical $39100 Before: 58.94 After: 100 | Do Nothing Before: 97 After: 97 | Do Nothing Before: 94 After: 94 | Do Nothing Before: 91.01 After: 91.01 | Preventive $30 Before: 88 After: 88.27 | Preventive $74 Before: 85.27 After: 85.54 | Preventive $120 Before: 82.55 After: 82.82 |
| Mesa Dr. | Villa Isle Dr CL | 950; NE/o Villa Isle Dr. CL | Preventive $3541 Before: 60.91 After: 61.09 | Stopgap $47453 Before: 58.72 After: 58.72 | Major Below Critical $63777 Before: 56.36 After: 100 | Do Nothing Before: 97 After: 97 | Do Nothing Before: 94 After: 94 | Do Nothing Before: 91 After: 91 | Preventive $45 Before: 88 After: 88.27 |
| Miller Circle | Lincoln Cir. | North End | Do Nothing Before: 93.98 After: 93.98 | Do Nothing Before: 93.48 After: 93.48 | (2) Surface Treatment - Slurry Seal $5150 Before: 92.97 After: 94.49 | Do Nothing Before: 93.98 After: 93.98 | Do Nothing Before: 93.48 After: 93.48 | Do Nothing Before: 92.97 After: 92.97 | Do Nothing Before: 92.47 After: 92.47 |
| Montana Ave. | Vida Dr. | East End | Major Below Critical $79248 Before: 52.95 After: 100 | Do Nothing Before: 97 After: 97 | Do Nothing Before: 94 After: 94 | Do Nothing Before: 91.01 After: 91.01 | Preventive $51 Before: 88 After: 88.27 | Preventive $124 Before: 85.27 After: 85.54 | Preventive $201 Before: 82.55 After: 82.82 |
| Monte Vista Circle | North End | Ramas St. | Preventive $58 Before: 83.98 After: 83.99 | Preventive $64 Before: 83.55 After: 83.56 | Preventive $70 Before: 83.12 After: 83.12 | Preventive $77 Before: 82.69 After: 82.69 | Preventive $84 Before: 82.25 After: 82.26 | Preventive $91 Before: 81.82 After: 81.83 | Major Above Critical $13755 Before: 81.39 After: 100 |
| Morrow Circle | Villa Park Rd. | West/East End | Do Nothing Before: 93.98 After: 93.98 | Do Nothing Before: 93.43 After: 93.43 | (2) Surface Treatment - Slurry Seal $6630 Before: 92.88 After: 94.53 | Do Nothing Before: 93.98 After: 93.98 | Do Nothing Before: 93.43 After: 93.43 | Do Nothing Before: 92.88 After: 92.88 | Do Nothing Before: 92.33 After: 92.33 |
| Mountain View Circle | West End | Featherhill Dr. | Preventive $542 Before: 66.71 After: 66.84 | Preventive $718 Before: 64.82 After: 64.96 | Preventive $903 Before: 62.94 After: 63.07 | Preventive $1098 Before: 61.06 After: 61.18 | Stopgap $13818 Before: 59.15 After: 59.15 | Major Below Critical $19533 Before: 57.14 After: 100 | Do Nothing Before: 97 After: 97 |
| Nathan Circle | Mesa Dr. | South End | Do Nothing Before: 94.99 After: 94.99 | Do Nothing Before: 94.86 After: 94.86 | Do Nothing Before: 94.72 After: 94.72 | Do Nothing Before: 94.58 After: 94.58 | Do Nothing Before: 94.45 After: 94.45 | Do Nothing Before: 94.31 After: 94.31 | Do Nothing Before: 94.17 After: 94.17 |
| Nicholas Avenue | Serrano Ave. | Serrano Ave. (cont) | Do Nothing Before: 90.96 After: 90.96 | Preventive $3 Before: 89.88 After: 89.92 | Preventive + (2) Surface Treatment - Slurry Seal $8388 Before: 88.84 After: 92.12 | Do Nothing Before: 91.04 After: 91.04 | Preventive $1 Before: 89.96 After: 90 | Preventive $32 Before: 88.92 After: 88.96 | Preventive $64 Before: 87.88 After: 87.92 |
| Nicholas Avenue | Serrano Ave (cont.) | Taft Ave. | Preventive $92 Before: 84.97 After: 84.99 | Preventive + (2) Surface Treatment - Slurry Seal $5966 Before: 84.18 After: 86.63 | Preventive $81 Before: 85.82 After: 85.84 | Preventive $100 Before: 85.03 After: 85.05 | Preventive $119 Before: 84.23 After: 84.25 | Preventive $139 Before: 83.44 After: 83.46 | Preventive + (2) Surface Treatment - Slurry Seal $6950 Before: 82.65 After: 85.11 |

**CITY OF VILLA PARK**
**ENTIRE NETWORK**
**FUNDING PLAN TO ELIMINATE BACKLOG / DETAILED ANNUAL IMPROVEMENTS**

| Street Name | From | To | FY 2016/17 | FY 2017/18 | FY 2018/19 | FY 2019/20 | FY 2020/21 | FY 2021/22 | FY 2022/23 |
|---|---|---|---|---|---|---|---|---|---|
| Oakfield Dr. | Smokewood Dr. | East End | Do Nothing Before: 94.99 After: 94.99 | Do Nothing Before: 94.66 After: 94.66 | Do Nothing Before: 94.34 After: 94.34 | Do Nothing Before: 94.02 After: 94.02 | Do Nothing Before: 93.69 After: 93.69 | Do Nothing Before: 93.37 After: 93.37 | Do Nothing Before: 93.05 After: 93.05 |
| Oakwood Circle | Serrano Ave. | South End | Preventive $555 Before: 74.95 After: 75.01 | Preventive + (2) Surface Treatment - Slurry Seal $6542 Before: 73.58 After: 77.94 | Preventive $467 Before: 76.51 After: 76.58 | Preventive $590 Before: 75.15 After: 75.22 | Preventive $721 Before: 73.78 After: 73.85 | Preventive $859 Before: 72.42 After: 72.48 | Preventive + (2) Surface Treatment - Slurry Seal $7806 Before: 71.05 After: 75.42 |
| Old Lamplighter Circle | West End | Old Lamplighter Ln. | Preventive $218 Before: 77.98 After: 77.99 | Preventive + (2) Surface Treatment - Slurry Seal $4110 Before: 77.39 After: 79.2 | Preventive $200 Before: 78.6 After: 78.61 | Preventive $237 Before: 78.01 After: 78.02 | Preventive $276 Before: 77.42 After: 77.43 | Preventive $318 Before: 76.82 After: 76.84 | Preventive + (2) Surface Treatment - Slurry Seal $4831 Before: 76.23 After: 78.06 |
| Old Lamplighter Lane | Santiago Blvd. | South End | Preventive $815 Before: 69.97 After: 69.99 | Preventive $1039 Before: 69.17 After: 69.19 | Preventive $1276 Before: 68.37 After: 68.39 | Preventive $1526 Before: 67.57 After: 67.59 | Preventive $1790 Before: 66.77 After: 66.79 | Major Above Critical $40686 Before: 65.97 After: 100 | Do Nothing Before: 97 After: 97 |
| Old Ranch Circle | North End | Santiago Blvd. | Do Nothing Before: 99.89 After: 99.89 | Do Nothing Before: 96.89 After: 96.89 | Do Nothing Before: 93.89 After: 93.89 | Do Nothing Before: 90.89 After: 90.89 | Preventive $40 Before: 87.89 After: 87.89 | Preventive $101 Before: 84.89 After: 84.89 | Preventive $165 Before: 81.89 After: 81.89 |
| Orangegrove Circle | Lincoln Cir. | North End | Do Nothing Before: 94.98 After: 94.98 | Do Nothing Before: 94.56 After: 94.56 | Do Nothing Before: 94.14 After: 94.14 | Do Nothing Before: 93.72 After: 93.72 | Do Nothing Before: 93.3 After: 93.3 | Do Nothing Before: 92.88 After: 92.88 | Do Nothing Before: 92.46 After: 92.46 |
| Orchard Lane | Lemon St. | South End | Preventive $278 Before: 76.98 After: 76.99 | Preventive + (2) Surface Treatment - Slurry Seal $4342 Before: 76.36 After: 78.26 | Preventive $260 Before: 77.63 After: 77.64 | Preventive $302 Before: 77.01 After: 77.02 | Preventive $347 Before: 76.39 After: 76.4 | Preventive $393 Before: 75.77 After: 75.79 | Preventive + (2) Surface Treatment - Slurry Seal $5106 Before: 75.15 After: 77.06 |
| Pamela Place | Florence Cir. | Center Dr. | Preventive $195 Before: 84.85 After: 85.34 | Preventive + (2) Surface Treatment - Slurry Seal $12454 Before: 81.38 After: 93.74 | Preventive $9 Before: 89.79 After: 90.28 | Preventive $153 Before: 86.32 After: 86.81 | Preventive $305 Before: 82.85 After: 83.33 | Preventive $549 Before: 79.38 After: 79.87 | Preventive + (2) Surface Treatment - Slurry Seal $15240 Before: 75.92 After: 88.27 |
| Parker Circle | Larson Cir. | East End | Preventive $121 Before: 78.95 After: 79.01 | Preventive + (2) Surface Treatment - Slurry Seal $2884 Before: 77.65 After: 81.79 | Preventive $86 Before: 80.43 After: 80.49 | Preventive $125 Before: 79.13 After: 79.19 | Preventive $179 Before: 77.83 After: 77.89 | Preventive $235 Before: 76.53 After: 76.59 | Preventive + (2) Surface Treatment - Slurry Seal $3441 Before: 75.23 After: 79.37 |
| Park Villa Circle | Park Villa Place | North End | Preventive $81 Before: 82.97 After: 82.99 | Preventive + (2) Surface Treatment - Slurry Seal $3780 Before: 82.26 After: 84.46 | Preventive $77 Before: 83.73 After: 83.75 | Preventive $88 Before: 83.03 After: 83.04 | Preventive $100 Before: 82.32 After: 82.33 | Preventive $112 Before: 81.61 After: 81.62 | Preventive + (2) Surface Treatment - Slurry Seal $4401 Before: 80.9 After: 83.09 |

**CITY OF VILLA PARK**
**ENTIRE NETWORK**
**FUNDING PLAN TO ELIMINATE BACKLOG / DETAILED ANNUAL IMPROVEMENTS**

| Street Name | From | To | FY 2016/17 | FY 2017/18 | FY 2018/19 | FY 2019/20 | FY 2020/21 | FY 2021/22 | FY 2022/23 |
|---|---|---|---|---|---|---|---|---|---|
| Park Villa Lane | Villa Park Rd. | Park Villa Pl | Preventive $154 Before: 79.97 After: 79.99 | Preventive + (2) Surface Treatment - Slurry Seal $5064 Before: 79.14 After: 81.72 | Preventive $147 Before: 80.87 After: 80.89 | Preventive $165 Before: 80.04 After: 80.06 | Preventive $225 Before: 79.21 After: 79.23 | Preventive $290 Before: 78.38 After: 78.4 | Preventive + (2) Surface Treatment - Slurry Seal $5986 Before: 77.55 After: 80.13 |
| Park Villa Place | Park Villa Lane | Park Villa Cir. | Major Below Critical $25698 Before: 58.93 After: 100 | Do Nothing Before: 97 After: 97 | Do Nothing Before: 94 After: 94 | Do Nothing Before: 91.01 After: 91.01 | Preventive $20 Before: 88 After: 88.27 | Preventive $48 Before: 85.27 After: 85.54 | Preventive $79 Before: 82.55 After: 82.82 |
| Patrician Drive | Ballet Dr. | 146' E/o Ballet Dr. | Do Nothing Before: 94.99 After: 94.99 | Do Nothing Before: 94.86 After: 94.86 | Do Nothing Before: 94.72 After: 94.72 | Do Nothing Before: 94.58 After: 94.58 | Do Nothing Before: 94.45 After: 94.45 | Do Nothing Before: 94.31 After: 94.31 | Do Nothing Before: 94.17 After: 94.17 |
| Patrician Drive | 146' E/o Ballet Dr. | Camden Cir. CL | Do Nothing Before: 92.99 After: 92.99 | Do Nothing Before: 92.8 After: 92.8 | Do Nothing Before: 92.61 After: 92.61 | Do Nothing Before: 92.42 After: 92.42 | Do Nothing Before: 92.22 After: 92.22 | Do Nothing Before: 92.03 After: 92.03 | Do Nothing Before: 91.84 After: 91.84 |
| Patrician Drive | Camden Cir. CL | Santiago Blvd. | Do Nothing Before: 94.99 After: 94.99 | Do Nothing Before: 94.86 After: 94.86 | Do Nothing Before: 94.72 After: 94.72 | Do Nothing Before: 94.58 After: 94.58 | Do Nothing Before: 94.45 After: 94.45 | Do Nothing Before: 94.31 After: 94.31 | Do Nothing Before: 94.17 After: 94.17 |
| Patrick Drive | Bishop Cir. | Camden Cir. | Do Nothing Before: 94.97 After: 94.97 | Do Nothing Before: 94.13 After: 94.13 | Do Nothing Before: 93.3 After: 93.3 | Do Nothing Before: 92.47 After: 92.47 | Do Nothing Before: 91.63 After: 91.63 | Do Nothing Before: 90.8 After: 90.8 | Preventive $ Before: 89.96 After: 89.98 |
| Peppertree Drive | Ramas St. | Smoketree Ln. | Do Nothing Before: 94.99 After: 94.99 | Do Nothing Before: 94.86 After: 94.86 | Do Nothing Before: 94.72 After: 94.72 | Do Nothing Before: 94.58 After: 94.58 | Do Nothing Before: 94.45 After: 94.45 | Do Nothing Before: 94.31 After: 94.31 | Do Nothing Before: 94.17 After: 94.17 |
| Phelan Dr. | Windsor Dr. | South End | Do Nothing Before: 93.99 After: 93.99 | Do Nothing Before: 93.83 After: 93.83 | Do Nothing Before: 93.66 After: 93.66 | Do Nothing Before: 93.5 After: 93.5 | Do Nothing Before: 93.34 After: 93.34 | Do Nothing Before: 93.17 After: 93.17 | Do Nothing Before: 93.01 After: 93.01 |
| Portsmouth Cir. | Fitschen Rd. | East End | Preventive $26 Before: 87.88 After: 88.19 | Preventive + (2) Surface Treatment - Slurry Seal $3974 Before: 85.03 After: 94.83 | Do Nothing Before: 91.67 After: 91.67 | Preventive $20 Before: 88.51 After: 88.82 | Preventive $60 Before: 85.65 After: 85.96 | Preventive $102 Before: 82.8 After: 83.11 | Preventive + (2) Surface Treatment - Slurry Seal $4684 Before: 79.95 After: 89.76 |
| Potter Circle | Lincoln Cir. | North End | Preventive $609 Before: 73.97 After: 73.99 | Preventive + (2) Surface Treatment - Slurry Seal $6378 Before: 73.28 After: 75.43 | Preventive $590 Before: 74.71 After: 74.73 | Preventive $662 Before: 74.02 After: 74.03 | Preventive $738 Before: 73.32 After: 73.33 | Preventive $818 Before: 72.62 After: 72.64 | Preventive + (2) Surface Treatment - Slurry Seal $7509 Before: 71.92 After: 74.08 |
| Prado Circle | Prado Woods Dr. | East End | Do Nothing Before: 94.99 After: 94.99 | Do Nothing Before: 94.86 After: 94.86 | Do Nothing Before: 94.72 After: 94.72 | Do Nothing Before: 94.58 After: 94.58 | Do Nothing Before: 94.45 After: 94.45 | Do Nothing Before: 94.31 After: 94.31 | Do Nothing Before: 94.17 After: 94.17 |

**CITY OF VILLA PARK**
**ENTIRE NETWORK**
**FUNDING PLAN TO ELIMINATE BACKLOG / DETAILED ANNUAL IMPROVEMENTS**

| Street Name | From | To | FY 2016/17 | FY 2017/18 | FY 2018/19 | FY 2019/20 | FY 2020/21 | FY 2021/22 | FY 2022/23 |
|---|---|---|---|---|---|---|---|---|---|
| Prado Woods Drive | Santiago Blvd. | Wellington Cir | Do Nothing Before: 93.99 After: 93.99 | Do Nothing Before: 93.83 After: 93.83 | (2) Surface Treatment - Slurry Seal $11396 Before: 93.66 After: 94.15 | Do Nothing Before: 93.99 After: 93.99 | Do Nothing Before: 93.83 After: 93.83 | Do Nothing Before: 93.66 After: 93.66 | Do Nothing Before: 93.5 After: 93.5 |
| Prado Woods Drive | Wellington Cir. | Villa Park Rd. | Do Nothing Before: 94.99 After: 94.99 | Do Nothing Before: 94.86 After: 94.86 | Do Nothing Before: 94.72 After: 94.72 | Do Nothing Before: 94.58 After: 94.58 | Do Nothing Before: 94.45 After: 94.45 | Do Nothing Before: 94.31 After: 94.31 | Do Nothing Before: 94.17 After: 94.17 |
| Providence Drive | Aberdeen Ln. | Lincoln St. | Do Nothing Before: 92.98 After: 92.98 | Do Nothing Before: 92.53 After: 92.53 | (2) Surface Treatment - Slurry Seal $5920 Before: 92.07 After: 93.43 | Do Nothing Before: 92.98 After: 92.98 | Do Nothing Before: 92.53 After: 92.53 | Do Nothing Before: 92.07 After: 92.07 | Do Nothing Before: 91.62 After: 91.62 |
| Radec Court | Villa Park Rd. | East End | Preventive $ Before: 89.98 After: 89.99 | Preventive $5 Before: 89.6 After: 89.6 | Preventive + (2) Surface Treatment - Slurry Seal $4352 Before: 89.21 After: 90.39 | Do Nothing Before: 90 After: 90 | Preventive $6 Before: 89.6 After: 89.61 | Preventive $12 Before: 89.22 After: 89.22 | Preventive $18 Before: 88.83 After: 88.83 |
| Ragan Circle | Ludwig St. | South End | Preventive $2127 Before: 61.92 After: 62.07 | Stopgap $24840 Before: 59.9 After: 59.9 | Major Below Critical $39914 Before: 57.72 After: 100 | Do Nothing Before: 97 After: 97 | Do Nothing Before: 94 After: 94 | Do Nothing Before: 91 After: 91 | Preventive $30 Before: 88 After: 88.27 |
| Rama St. | Cerro Villa Dr. | Valley Dr. | Stopgap $109456 Before: 57.96 After: 57.96 | Major Below Critical $128544 Before: 56.8 After: 100 | Do Nothing Before: 97 After: 97 | Do Nothing Before: 94 After: 94 | Do Nothing Before: 91 After: 91 | Preventive $93 Before: 88 After: 88.27 | Preventive $226 Before: 85.27 After: 85.54 |
| Regency Circle | West End | Center Dr. | Do Nothing Before: 92.99 After: 92.99 | Do Nothing Before: 92.8 After: 92.8 | Do Nothing Before: 92.61 After: 92.61 | Do Nothing Before: 92.42 After: 92.42 | Do Nothing Before: 92.22 After: 92.22 | Do Nothing Before: 92.03 After: 92.03 | Do Nothing Before: 91.84 After: 91.84 |
| Ridgeview Circle | West End | Daron Dr. | Preventive $349 Before: 77.96 After: 78 | Preventive $445 Before: 76.87 After: 76.91 | Preventive $547 Before: 75.78 After: 75.82 | Preventive $655 Before: 74.69 After: 74.73 | Preventive $769 Before: 73.6 After: 73.64 | Major Above Critical $35879 Before: 72.51 After: 100 | Do Nothing Before: 97 After: 97 |
| Ridgeview Circle | Daron Dr. | East End | Preventive $134 Before: 79.96 After: 79.99 | Preventive + (2) Surface Treatment - Slurry Seal $4407 Before: 78.97 After: 82.08 | Preventive $125 Before: 81.06 After: 81.09 | Preventive $143 Before: 80.06 After: 80.1 | Preventive $204 Before: 79.07 After: 79.1 | Preventive $271 Before: 78.07 After: 78.11 | Preventive + (2) Surface Treatment - Slurry Seal $5228 Before: 77.08 After: 80.2 |
| Ridgewood Lane | Ludwig St. | Wildwood Wy. | Preventive $174 Before: 83.98 After: 83.99 | Preventive $192 Before: 83.55 After: 83.56 | Preventive $211 Before: 83.12 After: 83.12 | Preventive $231 Before: 82.69 After: 82.69 | Preventive $252 Before: 82.25 After: 82.26 | Preventive $274 Before: 81.82 After: 81.83 | Preventive $297 Before: 81.39 After: 81.39 |
| Ridgeview Road | Leatrice Dr. | Crestview Cir. | Preventive $208 Before: 83.96 After: 83.99 | Preventive + (2) Surface Treatment - Slurry Seal $11229 Before: 83.08 After: 85.85 | Preventive $184 Before: 84.94 After: 84.96 | Preventive $224 Before: 84.05 After: 84.07 | Preventive $265 Before: 83.16 After: 83.18 | Preventive $308 Before: 82.27 After: 82.3 | Preventive + (2) Surface Treatment - Slurry Seal $13087 Before: 81.38 After: 84.16 |

**CITY OF VILLA PARK**
**ENTIRE NETWORK**
**FUNDING PLAN TO ELIMINATE BACKLOG / DETAILED ANNUAL IMPROVEMENTS**

| Street Name | From | To | FY 2016/17 | FY 2017/18 | FY 2018/19 | FY 2019/20 | FY 2020/21 | FY 2021/22 | FY 2022/23 |
|---|---|---|---|---|---|---|---|---|---|
| Robbie Circle | Center Dr. | East End | Preventive $2619 Before: 61.92 After: 62.07 | Stopgap $30588 Before: 59.9 After: 59.9 | Major Below Critical $49150 Before: 57.72 After: 100 | Do Nothing Before: 97 After: 97 | Do Nothing Before: 94 After: 94 | Do Nothing Before: 91 After: 91 | Preventive $36 Before: 88 After: 88.27 |
| Roberto Street | Collins Ave. | Fernando Cir. | Major Below Critical $17772 Before: 58.96 After: 100 | Do Nothing Before: 97 After: 97 | Do Nothing Before: 94 After: 94 | Do Nothing Before: 91.01 After: 91.01 | Preventive $14 Before: 88 After: 88.27 | Preventive $34 Before: 85.27 After: 85.54 | Preventive $54 Before: 82.55 After: 82.82 |
| Robin Hood Circle | North End | South End | Preventive $714 Before: 72.96 After: 72.99 | Preventive + (2) Surface Treatment - Slurry Seal $6782 Before: 71.97 After: 75.07 | Preventive $670 Before: 74.06 After: 74.09 | Preventive $771 Before: 73.07 After: 73.1 | Preventive $877 Before: 72.08 After: 72.11 | Preventive $989 Before: 71.09 After: 71.13 | Preventive + (2) Surface Treatment - Slurry Seal $8029 Before: 70.11 After: 73.2 |
| Robin Way | Janice Cir. | Lemon St. | Preventive $61 Before: 85.99 After: 85.99 | Preventive + (2) Surface Treatment - Slurry Seal $4954 Before: 85.61 After: 86.76 | Preventive $59 Before: 86.37 After: 86.38 | Preventive $67 Before: 85.99 After: 86 | Preventive $76 Before: 85.61 After: 85.62 | Preventive $85 Before: 85.23 After: 85.24 | Preventive + (2) Surface Treatment - Slurry Seal $5757 Before: 84.86 After: 86.01 |
| Rosanne Circle | Laconia Dr. | East End | Do Nothing Before: 94.99 After: 94.99 | Do Nothing Before: 94.86 After: 94.86 | Do Nothing Before: 94.72 After: 94.72 | Do Nothing Before: 94.58 After: 94.58 | Do Nothing Before: 94.45 After: 94.45 | Do Nothing Before: 94.31 After: 94.31 | Do Nothing Before: 94.17 After: 94.17 |
| Rosenau Circle | Rosenau Dr. | East End | Preventive $46 Before: 83.97 After: 83.99 | Preventive + (2) Surface Treatment - Slurry Seal $2497 Before: 83.12 After: 85.75 | Preventive $41 Before: 84.89 After: 84.91 | Preventive $50 Before: 84.04 After: 84.07 | Preventive $59 Before: 83.2 After: 83.22 | Preventive $68 Before: 82.36 After: 82.38 | Preventive + (2) Surface Treatment - Slurry Seal $2909 Before: 81.51 After: 84.14 |
| Rosenau Drive | West End | Tritt Cir. CL | Preventive $93 Before: 86.97 After: 86.99 | Preventive + (2) Surface Treatment - Slurry Seal $9897 Before: 86.25 After: 88.49 | Preventive $73 Before: 87.75 After: 87.77 | Preventive $100 Before: 87.02 After: 87.04 | Preventive $127 Before: 86.3 After: 86.31 | Preventive $157 Before: 85.57 After: 85.59 | Preventive + (2) Surface Treatment - Slurry Seal $11524 Before: 84.85 After: 87.09 |
| Rosenau Drive | Tritt Cir CL | Ramas St. | Do Nothing Before: 92.98 After: 92.98 | Do Nothing Before: 92.58 After: 92.58 | (2) Surface Treatment - Slurry Seal $6331 Before: 92.18 After: 93.38 | Do Nothing Before: 92.98 After: 92.98 | Do Nothing Before: 92.58 After: 92.58 | Do Nothing Before: 92.18 After: 92.18 | Do Nothing Before: 91.78 After: 91.78 |
| Ryan Circle | North End | Serrano Ave | Preventive $230 Before: 74.97 After: 74.99 | Preventive $258 Before: 74.3 After: 74.32 | Preventive $288 Before: 73.63 After: 73.65 | Preventive $319 Before: 72.96 After: 72.98 | Preventive $352 Before: 72.29 After: 72.31 | Major Above Critical $14730 Before: 71.62 After: 100 | Do Nothing Before: 97 After: 97 |
| Sandra Circle | North End | Pamela Pl | Preventive $292 Before: 70.71 After: 72.24 | Preventive + (2) Surface Treatment - Slurry Seal $2817 Before: 64.59 After: 89.07 | Preventive $56 Before: 81.43 After: 82.96 | Preventive $195 Before: 75.32 After: 76.84 | Preventive $435 Before: 69.18 After: 70.71 | Preventive $1107 Before: 63.07 After: 64.6 | Major Below Critical $22987 Before: 56.95 After: 100 |

**CITY OF VILLA PARK**
**ENTIRE NETWORK**
**FUNDING PLAN TO ELIMINATE BACKLOG / DETAILED ANNUAL IMPROVEMENTS**

| Street Name | From | To | FY 2016/17 | FY 2017/18 | FY 2018/19 | FY 2019/20 | FY 2020/21 | FY 2021/22 | FY 2022/23 |
|---|---|---|---|---|---|---|---|---|---|
| San Ramon Circle | West End | Hunting Cir. | Preventive $18 Before: 86.98 After: 86.99 | Preventive + (2) Surface Treatment - Slurry Seal $1938 Before: 86.41 After: 88.16 | Preventive $15 Before: 87.58 After: 87.59 | Preventive $20 Before: 87.01 After: 87.02 | Preventive $24 Before: 86.44 After: 86.46 | Preventive $29 Before: 85.88 After: 85.89 | Preventive + (2) Surface Treatment - Slurry Seal $2255 Before: 85.31 After: 87.06 |
| Santiago Boulevard | 500 N/o Wanda | Wanda Rd. | Preventive $183 Before: 83.9 After: 84.12 | Preventive + (2) Surface Treatment - Slurry Seal $9843 Before: 81.45 After: 89.67 | Preventive $95 Before: 87.01 After: 87.23 | Preventive $178 Before: 84.57 After: 84.79 | Preventive $266 Before: 82.12 After: 82.33 | Preventive $394 Before: 79.67 After: 79.89 | Preventive + (2) Surface Treatment - Slurry Seal $11860 Before: 77.23 After: 85.44 |
| Santiago Boulevard | Wanda Rd. | Prado Woods Cir. | Preventive $113 Before: 85.95 After: 86 | Preventive + (2) Surface Treatment - Slurry Seal $9116 Before: 84.82 After: 88.41 | Preventive $82 Before: 87.23 After: 87.27 | Preventive $119 Before: 86.1 After: 86.14 | Preventive $159 Before: 84.96 After: 85 | Preventive $201 Before: 83.83 After: 83.87 | Preventive + (2) Surface Treatment - Slurry Seal $10639 Before: 82.69 After: 86.28 |
| Santiago Boulevard | Prado Woods Dr. CL | Center Dr. | Preventive $72 Before: 88.93 After: 89.03 | Preventive + (2) Surface Treatment - Slurry Seal $21568 Before: 87.28 After: 92.62 | Do Nothing Before: 90.88 After: 90.88 | Preventive $64 Before: 89.13 After: 89.23 | Preventive $190 Before: 87.48 After: 87.57 | Preventive $323 Before: 85.83 After: 85.92 | Preventive + (2) Surface Treatment - Slurry Seal $25251 Before: 84.18 After: 89.51 |
| Santiago Boulevard | Center Dr. | Lemon St. | Preventive $2 Before: 89.94 After: 90.02 | Preventive + (2) Surface Treatment - Slurry Seal $13748 Before: 88.43 After: 93.29 | Do Nothing Before: 91.7 After: 91.7 | Do Nothing Before: 90.11 After: 90.11 | Preventive $71 Before: 88.52 After: 88.6 | Preventive $148 Before: 87.02 After: 87.1 | Preventive + (2) Surface Treatment - Slurry Seal $16087 Before: 85.51 After: 90.36 |
| Santiago Boulevard | Lemon St. | Sterling Ave. CL | Preventive $254 Before: 80.88 After: 81.16 | Preventive + (2) Surface Treatment - Slurry Seal $9410 Before: 78.14 After: 87.47 | Preventive $164 Before: 84.45 After: 84.73 | Preventive $253 Before: 81.71 After: 81.98 | Preventive $445 Before: 78.96 After: 79.23 | Preventive $812 Before: 76.22 After: 76.49 | Preventive + (2) Surface Treatment - Slurry Seal $11529 Before: 73.48 After: 82.8 |
| Santiago Boulevard | Sterling Ave. CL | Sycamore St. | Preventive $275 Before: 84.91 After: 85.09 | Preventive + (2) Surface Treatment - Slurry Seal $17647 Before: 82.71 After: 90.04 | Preventive $134 Before: 87.66 After: 87.84 | Preventive $268 Before: 85.46 After: 85.65 | Preventive $409 Before: 83.26 After: 83.44 | Preventive $559 Before: 81.06 After: 81.24 | Preventive + (2) Surface Treatment - Slurry Seal $20927 Before: 78.86 After: 86.2 |
| Santiago Boulevard | Sycamore St. | South End | Preventive $973 Before: 71.97 After: 71.99 | Preventive + (2) Surface Treatment - Slurry Seal $8449 Before: 71.22 After: 73.55 | Preventive $953 Before: 72.78 After: 72.8 | Preventive $1057 Before: 72.03 After: 72.05 | Preventive $1167 Before: 71.28 After: 71.3 | Preventive $1282 Before: 70.53 After: 70.55 | Preventive + (2) Surface Treatment - Slurry Seal $10021 Before: 69.78 After: 72.11 |
| Serrano Avenue | Santiago Blvd. | Featherhill Dr. CL | Preventive $104 Before: 86.94 After: 87.02 | Preventive $159 Before: 85.46 After: 85.54 | Preventive $217 Before: 83.98 After: 84.06 | Preventive $279 Before: 82.5 After: 82.58 | Preventive $344 Before: 81.01 After: 81.09 | Preventive $468 Before: 79.53 After: 79.61 | Preventive $722 Before: 78.05 After: 78.13 |
| Serrano Avenue | Featherhill Dr. CL | Nichols Ave. | Major Below Critical $128108 Before: 52.95 After: 100 | Do Nothing Before: 97 After: 97 | Do Nothing Before: 94 After: 94 | Do Nothing Before: 91.01 After: 91.01 | Preventive $82 Before: 88 After: 88.27 | Preventive $200 Before: 85.27 After: 85.54 | Preventive $325 Before: 82.55 After: 82.82 |

**CITY OF VILLA PARK**
**ENTIRE NETWORK**
**FUNDING PLAN TO ELIMINATE BACKLOG / DETAILED ANNUAL IMPROVEMENTS**

| Street Name | From | To | FY 2016/17 | FY 2017/18 | FY 2018/19 | FY 2019/20 | FY 2020/21 | FY 2021/22 | FY 2022/23 |
|---|---|---|---|---|---|---|---|---|---|
| Serrano Avenue | Nichols Ave. | Center Dr. | Do Nothing Before: 90.96 After: 90.96 | Preventive + (2) Surface Treatment - Slurry Seal $14142 Before: 89.88 After: 93.16 | Do Nothing Before: 92.08 After: 92.08 | Do Nothing Before: 91 After: 91 | Preventive $4 Before: 89.92 After: 89.96 | Preventive $58 Before: 88.88 After: 88.92 | Preventive + (2) Surface Treatment - Slurry Seal $16503 Before: 87.84 After: 91.12 |
| Serrano Avenue | Center Dr. | Lemon St. | Preventive $342 Before: 81.96 After: 81.99 | Preventive + (2) Surface Treatment - Slurry Seal $13963 Before: 81.02 After: 83.97 | Preventive $315 Before: 83 After: 83.03 | Preventive $369 Before: 82.05 After: 82.08 | Preventive $425 Before: 81.1 After: 81.13 | Preventive $485 Before: 80.16 After: 80.19 | Preventive + (2) Surface Treatment - Slurry Seal $16399 Before: 79.21 After: 82.17 |
| Sherwood Circle | Santiago Blvd. | South End | Preventive $184 Before: 80.97 After: 80.99 | Preventive + (2) Surface Treatment - Slurry Seal $6718 Before: 80.27 After: 82.44 | Preventive $179 Before: 81.72 After: 81.74 | Preventive $200 Before: 81.02 After: 81.04 | Preventive $222 Before: 80.32 After: 80.33 | Preventive $272 Before: 79.62 After: 79.63 | Preventive + (2) Surface Treatment - Slurry Seal $7901 Before: 78.91 After: 81.09 |
| Smoketree Circle | West End | Smoketree Ln. | Do Nothing Before: 94.99 After: 94.99 | Do Nothing Before: 94.86 After: 94.86 | Do Nothing Before: 94.72 After: 94.72 | Do Nothing Before: 94.58 After: 94.58 | Do Nothing Before: 94.45 After: 94.45 | Do Nothing Before: 94.31 After: 94.31 | Do Nothing Before: 94.17 After: 94.17 |
| Smokewood Drive | Alta Dr. | Taft Ave. | Do Nothing Before: 94.99 After: 94.99 | Do Nothing Before: 94.66 After: 94.66 | Do Nothing Before: 94.34 After: 94.34 | Do Nothing Before: 94.02 After: 94.02 | Do Nothing Before: 93.69 After: 93.69 | Do Nothing Before: 93.37 After: 93.37 | Do Nothing Before: 93.05 After: 93.05 |
| Smoketree Lane | Smoketree Cir. | Valley Dr. | Do Nothing Before: 93.99 After: 93.99 | Do Nothing Before: 93.83 After: 93.83 | Do Nothing Before: 93.66 After: 93.66 | Do Nothing Before: 93.5 After: 93.5 | Do Nothing Before: 93.34 After: 93.34 | Do Nothing Before: 93.17 After: 93.17 | Do Nothing Before: 93.01 After: 93.01 |
| Squires Circle | Churchill Ln. | West End | Preventive $894 Before: 68.95 After: 69 | Preventive + (2) Surface Treatment - Slurry Seal $5530 Before: 67.68 After: 71.71 | Preventive $699 Before: 70.39 After: 70.44 | Preventive $939 Before: 69.12 After: 69.17 | Preventive $1259 Before: 67.85 After: 67.9 | Preventive $1597 Before: 66.58 After: 66.64 | Preventive + (2) Surface Treatment - Slurry Seal $6986 Before: 65.32 After: 69.33 |
| Sterling Avenue | Santiago Blvd. | Patrician Dr. | Do Nothing Before: 94.98 After: 94.98 | Do Nothing Before: 94.56 After: 94.56 | (2) Surface Treatment - Slurry Seal $7268 Before: 94.14 After: 95.4 | Do Nothing Before: 94.98 After: 94.98 | Do Nothing Before: 94.56 After: 94.56 | Do Nothing Before: 94.14 After: 94.14 | Do Nothing Before: 93.72 After: 93.72 |
| Stratford Circle | Westwood Dr. | South End | Do Nothing Before: 93.99 After: 93.99 | Do Nothing Before: 93.74 After: 93.74 | (2) Surface Treatment - Slurry Seal $5591 Before: 93.5 After: 94.24 | Do Nothing Before: 93.99 After: 93.99 | Do Nothing Before: 93.74 After: 93.74 | Do Nothing Before: 93.5 After: 93.5 | Do Nothing Before: 93.25 After: 93.25 |
| Sunkist Circle | North End | Arden Villa Dr. | Preventive $185 Before: 73.48 After: 73.5 | Preventive $205 Before: 72.77 After: 72.79 | Preventive $227 Before: 72.06 After: 72.08 | Preventive $250 Before: 71.35 After: 71.37 | Preventive $273 Before: 70.64 After: 70.66 | Preventive $303 Before: 69.93 After: 69.95 | Preventive $377 Before: 69.22 After: 69.24 |
| Sycamore Circle | Santiago Blvd. | West/East End | Preventive $733 Before: 75.97 After: 75.99 | Preventive $829 Before: 75.33 After: 75.35 | Preventive $930 Before: 74.69 After: 74.7 | Preventive $1037 Before: 74.04 After: 74.06 | Preventive $1149 Before: 73.4 After: 73.41 | Major Above Critical $51970 Before: 72.76 After: 100 | Do Nothing Before: 97 After: 97 |

**CITY OF VILLA PARK**
**ENTIRE NETWORK**
**FUNDING PLAN TO ELIMINATE BACKLOG / DETAILED ANNUAL IMPROVEMENTS**

| Street Name | From | To | FY 2016/17 | FY 2017/18 | FY 2018/19 | FY 2019/20 | FY 2020/21 | FY 2021/22 | FY 2022/23 |
|---|---|---|---|---|---|---|---|---|---|
| Sycamore St. | Taft Ave. | Santiago Blvd. | Preventive $427 Before: 79.98 After: 79.99 | Preventive + (2) Surface Treatment - Slurry Seal $14073 Before: 79.44 After: 81.09 | Preventive $425 Before: 80.55 After: 80.56 | Preventive $463 Before: 80.01 After: 80.02 | Preventive $578 Before: 79.47 After: 79.48 | Preventive $702 Before: 78.93 After: 78.94 | Preventive + (2) Surface Treatment - Slurry Seal $16527 Before: 78.39 After: 80.04 |
| Tacoma Circle | West City Limit | East End | Do Nothing Before: 92.93 After: 92.93 | Do Nothing Before: 91.09 After: 91.09 | Preventive + (2) Surface Treatment - Slurry Seal $3251 Before: 89.24 After: 94.89 | Do Nothing Before: 93.04 After: 93.04 | Do Nothing Before: 91.19 After: 91.19 | Preventive $7 Before: 89.35 After: 89.45 | Preventive $28 Before: 87.61 After: 87.71 |
| Taft Ave. | Santiago Blvd. | 90' W/o Smokewood Dr. | Preventive + (2) Surface Treatment - Slurry Seal $9284 Before: 80.96 After: 84.46 | Preventive $200 Before: 83.31 After: 83.35 | Preventive $241 Before: 82.2 After: 82.24 | Preventive $283 Before: 81.09 After: 81.13 | Preventive $331 Before: 79.97 After: 80.02 | Preventive + (2) Surface Treatment - Slurry Seal $10948 Before: 78.87 After: 82.37 | Preventive $305 Before: 81.22 After: 81.26 |
| Taft Ave. | 90' W/o Smokewood Dr. | Nichols Ave. CL | Preventive + (2) Surface Treatment - Slurry Seal $5548 Before: 71.93 After: 77.14 | Preventive $458 Before: 75.44 After: 75.53 | Preventive $579 Before: 73.83 After: 73.92 | Preventive $708 Before: 72.22 After: 72.32 | Preventive $843 Before: 70.61 After: 70.71 | Preventive + (2) Surface Treatment - Slurry Seal $6844 Before: 69.01 After: 74.2 | Preventive $752 Before: 72.5 After: 72.59 |
| Taft Ave. | Nichols Ave. CL | Center Dr. | Preventive $5401 Before: 63.92 After: 64.07 | Preventive $6763 Before: 61.89 After: 62.04 | Stopgap $79430 Before: 59.86 After: 59.86 | Stopgap $119342 Before: 57.67 After: 57.67 | Major Below Critical $140001 Before: 55.48 After: 100 | Do Nothing Before: 97 After: 97 | Do Nothing Before: 94 After: 94 |
| Taft Ave. | 90' W/o Smokewood Dr. | Santiago Blvd. | Preventive + (2) Surface Treatment - Slurry Seal $10251 Before: 71.93 After: 77.14 | Preventive $846 Before: 75.44 After: 75.53 | Preventive $1071 Before: 73.83 After: 73.92 | Preventive $1308 Before: 72.22 After: 72.32 | Preventive $1558 Before: 70.61 After: 70.71 | Preventive + (2) Surface Treatment - Slurry Seal $12646 Before: 69.01 After: 74.2 | Preventive $1390 Before: 72.5 After: 72.59 |
| Taft Ave. | Nichols Ave. CL | 90' W/o Smokewood Dr. | Major Below Critical $55298 Before: 52.89 After: 100 | Do Nothing Before: 97 After: 97 | Do Nothing Before: 94 After: 94 | Do Nothing Before: 91.01 After: 91.01 | Preventive $35 Before: 88 After: 88.27 | Preventive $86 Before: 85.27 After: 85.54 | Preventive $140 Before: 82.55 After: 82.82 |
| Taft Ave. | Nichols Ave. CL | Center Dr. | Preventive $4253 Before: 65.92 After: 66.06 | Preventive $5522 Before: 63.99 After: 64.13 | Major Above Critical $104845 Before: 62.06 After: 100 | Do Nothing Before: 97 After: 97 | Do Nothing Before: 94 After: 94 | Do Nothing Before: 91 After: 91 | Preventive $91 Before: 88 After: 88.2 |
| Taft Ave. | Center Dr. | Lemon St. | Preventive + (2) Surface Treatment - Slurry Seal $8559 Before: 78.95 After: 82.83 | Preventive $229 Before: 81.56 After: 81.61 | Preventive $270 Before: 80.34 After: 80.39 | Preventive $391 Before: 79.11 After: 79.17 | Preventive $548 Before: 77.89 After: 77.94 | Preventive + (2) Surface Treatment - Slurry Seal $10202 Before: 76.66 After: 80.55 | Preventive $407 Before: 79.27 After: 79.33 |
| Taft Ave. | Lemon St. | Ludwig St. CL | Preventive + (2) Surface Treatment - Slurry Seal $10174 Before: 85.97 After: 88.54 | Preventive $77 Before: 87.69 After: 87.71 | Preventive $108 Before: 86.86 After: 86.89 | Preventive $140 Before: 86.04 After: 86.06 | Preventive $174 Before: 85.21 After: 85.23 | Preventive + (2) Surface Treatment - Slurry Seal $11855 Before: 84.38 After: 86.96 | Preventive $150 Before: 86.11 After: 86.13 |

**CITY OF VILLA PARK**
**ENTIRE NETWORK**
**FUNDING PLAN TO ELIMINATE BACKLOG / DETAILED ANNUAL IMPROVEMENTS**

| Street Name | From | To | FY 2016/17 | FY 2017/18 | FY 2018/19 | FY 2019/20 | FY 2020/21 | FY 2021/22 | FY 2022/23 |
|---|---|---|---|---|---|---|---|---|---|
| Taft Ave. | Ludwig St. CL | Sycamore St. CL | Preventive + (2) Surface Treatment - Slurry Seal $11502 Before: 89.98 After: 91.81 | Do Nothing Before: 91.2 After: 91.2 | Do Nothing Before: 90.59 After: 90.59 | Preventive $ Before: 89.99 After: 90 | Preventive $26 Before: 89.39 After: 89.4 | Preventive + (2) Surface Treatment - Slurry Seal $13385 Before: 88.79 After: 90.63 | Do Nothing Before: 90.03 After: 90.03 |
| Taft Ave. | Sycamore St. CL | Cannon St. | Preventive + (2) Surface Treatment - Slurry Seal $13834 Before: 81.98 After: 83.47 | Preventive $314 Before: 82.98 After: 82.99 | Preventive $346 Before: 82.49 After: 82.5 | Preventive $380 Before: 82.01 After: 82.02 | Preventive $415 Before: 81.52 After: 81.53 | Preventive + (2) Surface Treatment - Slurry Seal $16084 Before: 81.04 After: 82.52 | Preventive $414 Before: 82.03 After: 82.04 |
| Taft Ave. | Center Dr. | Lemon St. | Preventive $85 Before: 85.97 After: 85.99 | Preventive $106 Before: 85.14 After: 85.16 | Preventive $128 Before: 84.31 After: 84.34 | Major Above Critical $27694 Before: 83.49 After: 100 | Do Nothing Before: 96.99 After: 96.99 | Do Nothing Before: 94 After: 94 | Do Nothing Before: 91 After: 91 |
| Taft Ave. | Lemon St. | Ludwig St. CL | Preventive + (2) Surface Treatment - Slurry Seal $10174 Before: 85.97 After: 88.54 | Preventive $77 Before: 87.69 After: 87.71 | Preventive $108 Before: 86.86 After: 86.89 | Preventive $140 Before: 86.04 After: 86.06 | Preventive $174 Before: 85.21 After: 85.23 | Preventive + (2) Surface Treatment - Slurry Seal $11855 Before: 84.38 After: 86.96 | Preventive $150 Before: 86.11 After: 86.13 |
| Taft Ave. | Ludwig St. CL | Sycamore St CL | Preventive + (2) Surface Treatment - Slurry Seal $11378 Before: 81.96 After: 85.28 | Preventive $215 Before: 84.18 After: 84.22 | Preventive $261 Before: 83.13 After: 83.17 | Preventive $309 Before: 82.08 After: 82.11 | Preventive $361 Before: 81.02 After: 81.06 | Preventive + (2) Surface Treatment - Slurry Seal $13276 Before: 79.97 After: 83.28 | Preventive $333 Before: 82.19 After: 82.23 |
| Taft Ave. | Sycamore St CL | Cannon St | Preventive $1832 Before: 71.97 After: 71.99 | Preventive $2021 Before: 71.22 After: 71.24 | Preventive $2220 Before: 70.47 After: 70.49 | Major Above Critical $84531 Before: 69.73 After: 100 | Do Nothing Before: 96.99 After: 96.99 | Do Nothing Before: 94 After: 94 | Do Nothing Before: 91 After: 91 |
| Three Arches Circle | North End | Arden Villla Dr. | Preventive $76 Before: 78.79 After: 78.8 | Preventive + (2) Surface Treatment - Slurry Seal $1725 Before: 78.22 After: 79.97 | Preventive $68 Before: 79.39 After: 79.4 | Preventive $82 Before: 78.82 After: 78.83 | Preventive $98 Before: 78.25 After: 78.26 | Preventive $114 Before: 77.68 After: 77.69 | Preventive + (2) Surface Treatment - Slurry Seal $2027 Before: 77.11 After: 78.86 |
| Timothy Lane | Jocotal Ave. | Amate Cir. | Do Nothing Before: 94.99 After: 94.99 | Do Nothing Before: 94.86 After: 94.86 | Do Nothing Before: 94.72 After: 94.72 | Do Nothing Before: 94.58 After: 94.58 | Do Nothing Before: 94.45 After: 94.45 | Do Nothing Before: 94.31 After: 94.31 | Do Nothing Before: 94.17 After: 94.17 |
| Trit Circle | Rosenau Dr. | South End | Preventive $81 Before: 83.98 After: 83.99 | Preventive + (2) Surface Treatment - Slurry Seal $4377 Before: 83.55 After: 84.87 | Preventive $79 Before: 84.44 After: 84.44 | Preventive $88 Before: 84 After: 84.01 | Preventive $97 Before: 83.57 After: 83.58 | Preventive $107 Before: 83.14 After: 83.14 | Preventive + (2) Surface Treatment - Slurry Seal $5088 Before: 82.7 After: 84.03 |
| Valencia Circle | West End | Walker Ranch Rd. | Do Nothing Before: 92.96 After: 92.96 | Do Nothing Before: 91.79 After: 91.79 | (2) Surface Treatment - Slurry Seal $2171 Before: 90.62 After: 94.13 | Do Nothing Before: 92.96 After: 92.96 | Do Nothing Before: 91.79 After: 91.79 | Do Nothing Before: 90.62 After: 90.62 | Preventive $4 Before: 89.46 After: 89.5 |

**CITY OF VILLA PARK**
**ENTIRE NETWORK**
**FUNDING PLAN TO ELIMINATE BACKLOG / DETAILED ANNUAL IMPROVEMENTS**

| Street Name | From | To | FY 2016/17 | FY 2017/18 | FY 2018/19 | FY 2019/20 | FY 2020/21 | FY 2021/22 | FY 2022/23 |
|---|---|---|---|---|---|---|---|---|---|
| Valley Drive | Center Dr. | Lemon St. | Preventive $2093 Before: 69.7 After: 71.28 | Preventive $5911 Before: 63.37 After: 64.95 | Major Below Critical $126086 Before: 57.05 After: 100 | Do Nothing Before: 97 After: 97 | Do Nothing Before: 94 After: 94 | Do Nothing Before: 91 After: 91 | Preventive $92 Before: 88 After: 88.6 |
| Valley Drive | Lemon St. | 1275' N/o Lemo St. | Preventive $3025 Before: 68.94 After: 69.02 | Preventive $4187 Before: 67.43 After: 67.51 | Preventive $5415 Before: 65.92 After: 66 | Major Above Critical $117212 Before: 64.41 After: 100 | Do Nothing Before: 96.99 After: 96.99 | Do Nothing Before: 94 After: 94 | Do Nothing Before: 91 After: 91 |
| Valley Drive | 1275' N/o Lemon St. | Brewery Wy | Preventive $22 Before: 88.98 After: 88.99 | Preventive + (2) Surface Treatment - Slurry Seal $6884 Before: 88.42 After: 90.14 | Preventive $10 Before: 89.57 After: 89.58 | Preventive $23 Before: 89.02 After: 89.03 | Preventive $37 Before: 88.46 After: 88.47 | Preventive $52 Before: 87.91 After: 87.92 | Preventive + (2) Surface Treatment - Slurry Seal $8008 Before: 87.35 After: 89.06 |
| Valley Drive | Brewery Wy | Loma St. CL | Preventive $2136 Before: 67.94 After: 68.02 | Preventive $2808 Before: 66.45 After: 66.53 | Preventive $3513 Before: 64.97 After: 65.05 | Major Above Critical $70233 Before: 63.48 After: 100 | Do Nothing Before: 96.99 After: 96.99 | Do Nothing Before: 94 After: 94 | Do Nothing Before: 91 After: 91 |
| Valley Drive | Loma St. CL | Cerro Villa Dr. | Preventive $3149 Before: 67.95 After: 68.01 | Preventive $4063 Before: 66.59 After: 66.65 | Preventive $5029 Before: 65.23 After: 65.3 | Major Above Critical $102008 Before: 63.87 After: 100 | Do Nothing Before: 96.99 After: 96.99 | Do Nothing Before: 94 After: 94 | Do Nothing Before: 91 After: 91 |
| Verde Lomas Circle | North End | Taft Ave. | Preventive $120 Before: 82.96 After: 82.99 | Preventive + (2) Surface Treatment - Slurry Seal $5568 Before: 82.02 After: 84.97 | Preventive $108 Before: 84 After: 84.03 | Preventive $129 Before: 83.05 After: 83.08 | Preventive $151 Before: 82.11 After: 82.14 | Preventive $174 Before: 81.16 After: 81.19 | Preventive + (2) Surface Treatment - Slurry Seal $6491 Before: 80.22 After: 83.17 |
| Verde Lomas Dr. | Via Bravo | Santiago Blvd. | Do Nothing Before: 94.99 After: 94.99 | Do Nothing Before: 94.86 After: 94.86 | Do Nothing Before: 94.72 After: 94.72 | Do Nothing Before: 94.58 After: 94.58 | Do Nothing Before: 94.45 After: 94.45 | Do Nothing Before: 94.31 After: 94.31 | Do Nothing Before: 94.17 After: 94.17 |
| Via Bravo | West End | Lemon St. | Preventive $739 Before: 71.95 After: 72 | Preventive + (2) Surface Treatment - Slurry Seal $6431 Before: 70.81 After: 74.43 | Preventive $688 Before: 73.24 After: 73.28 | Preventive $796 Before: 72.09 After: 72.14 | Preventive $911 Before: 70.94 After: 70.99 | Preventive $1078 Before: 69.79 After: 69.84 | Preventive + (2) Surface Treatment - Slurry Seal $7946 Before: 68.65 After: 72.27 |
| Via Bravo | Lemon St. | Verde Lomas Dr. | Do Nothing Before: 92.98 After: 92.98 | Do Nothing Before: 92.39 After: 92.39 | (2) Surface Treatment - Slurry Seal $6874 Before: 91.8 After: 93.57 | Do Nothing Before: 92.98 After: 92.98 | Do Nothing Before: 92.39 After: 92.39 | Do Nothing Before: 91.8 After: 91.8 | Do Nothing Before: 91.21 After: 91.21 |
| Vida Drive | Francisco Dr. | Fernando Cir. | Preventive $2230 Before: 69.97 After: 69.99 | Preventive $2843 Before: 69.17 After: 69.19 | Preventive $3491 Before: 68.37 After: 68.39 | Preventive $4175 Before: 67.57 After: 67.59 | Preventive $4898 Before: 66.77 After: 66.79 | Major Above Critical $111352 Before: 65.97 After: 100 | Do Nothing Before: 97 After: 97 |
| Villa Isle Circle | North End | Villa Isle Dr. | Preventive + (2) Surface Treatment - Slurry Seal $788 Before: 77.95 After: 81.79 | Preventive $23 Before: 80.53 After: 80.58 | Preventive $32 Before: 79.32 After: 79.37 | Preventive $46 Before: 78.11 After: 78.16 | Preventive $61 Before: 76.9 After: 76.95 | Preventive + (2) Surface Treatment - Slurry Seal $938 Before: 75.69 After: 79.53 | Preventive $48 Before: 78.27 After: 78.32 |

**CITY OF VILLA PARK**
**ENTIRE NETWORK**
**FUNDING PLAN TO ELIMINATE BACKLOG / DETAILED ANNUAL IMPROVEMENTS**

| Street Name | From | To | FY 2016/17 | FY 2017/18 | FY 2018/19 | FY 2019/20 | FY 2020/21 | FY 2021/22 | FY 2022/23 |
|---|---|---|---|---|---|---|---|---|---|
| Villa Isle Drive | Canyon Dr. | Mesa Dr. | Preventive $95 Before: 86.97 After: 86.99 | Preventive + (2) Surface Treatment - Slurry Seal $10131 Before: 86.25 After: 88.49 | Preventive $75 Before: 87.75 After: 87.77 | Preventive $102 Before: 87.02 After: 87.04 | Preventive $130 Before: 86.3 After: 86.31 | Preventive $161 Before: 85.57 After: 85.59 | Preventive + (2) Surface Treatment - Slurry Seal $11797 Before: 84.85 After: 87.09 |
| Villa Drive | West End | Valley Dr. | Preventive $140 Before: 82.98 After: 82.99 | Preventive $154 Before: 82.52 After: 82.53 | Preventive $169 Before: 82.06 After: 82.07 | Preventive $184 Before: 81.6 After: 81.61 | Preventive $199 Before: 81.14 After: 81.15 | Preventive $216 Before: 80.68 After: 80.69 | Major Above Critical $28657 Before: 80.22 After: 100 |
| Villa Park Rd. | Wanda Rd. | Prado Woods Dr. CL | Preventive + (2) Surface Treatment - Slurry Seal $11599 Before: 86.94 After: 91.54 | Do Nothing Before: 90.03 After: 90.03 | Preventive $58 Before: 88.53 After: 88.6 | Preventive $117 Before: 87.1 After: 87.17 | Preventive $181 Before: 85.66 After: 85.74 | Preventive + (2) Surface Treatment - Slurry Seal $13563 Before: 84.23 After: 88.83 | Preventive $118 Before: 87.32 After: 87.39 |
| Villa Park Rd. | Prado Woods Dr. CL | Radec Ct. CL | Do Nothing Before: 91.96 After: 91.96 | (2) Surface Treatment - Slurry Seal $9569 Before: 91.04 After: 93.82 | Do Nothing Before: 92.89 After: 92.89 | Do Nothing Before: 91.97 After: 91.97 | Do Nothing Before: 91.04 After: 91.04 | Do Nothing Before: 90.11 After: 90.11 | Preventive + (2) Surface Treatment - Slurry Seal $11122 Before: 89.19 After: 91.99 |
| Villa Park Rd. | Radec Ct. CL | Center Dr. | (2) Surface Treatment - Slurry Seal $7742 Before: 90.96 After: 94.09 | Do Nothing Before: 93.05 After: 93.05 | Do Nothing Before: 92.01 After: 92.01 | Do Nothing Before: 90.96 After: 90.96 | Preventive $2 Before: 89.92 After: 89.95 | Preventive + (2) Surface Treatment - Slurry Seal $9007 Before: 88.91 After: 92.07 | Do Nothing Before: 91.03 After: 91.03 |
| Villa Park Rd. | Wanda Rd. | Prado Woods Dr. CL | Preventive $162 Before: 78.91 After: 79.09 | Preventive $272 Before: 76.66 After: 76.85 | Major Above Critical $18081 Before: 74.42 After: 100 | Do Nothing Before: 97 After: 97 | Do Nothing Before: 94 After: 94 | Do Nothing Before: 91 After: 91 | Preventive $27 Before: 88 After: 88.23 |
| Villa Park Rd. | Prado Woods Dr. CL | Radec Ct. CL | Preventive $1273 Before: 71.88 After: 72.2 | Preventive $2030 Before: 68.95 After: 69.27 | Major Above Critical $68895 Before: 66.03 After: 100 | Do Nothing Before: 97 After: 97 | Do Nothing Before: 94 After: 94 | Do Nothing Before: 91 After: 91 | Preventive $71 Before: 88 After: 88.3 |
| Villa Park Rd. | Radec Ct. CL | Center Dr. | Do Nothing Before: 92.97 After: 92.97 | (2) Surface Treatment - Slurry Seal $7974 Before: 92.16 After: 94.59 | Do Nothing Before: 93.78 After: 93.78 | Do Nothing Before: 92.97 After: 92.97 | Do Nothing Before: 92.16 After: 92.16 | Do Nothing Before: 91.35 After: 91.35 | (2) Surface Treatment - Slurry Seal $9245 Before: 90.54 After: 92.97 |
| Villa Park Rd. | Center Dr. | Lemon St. | Do Nothing Before: 94.98 After: 94.98 | (2) Surface Treatment - Slurry Seal $18440 Before: 94.4 After: 96.14 | Do Nothing Before: 95.56 After: 95.56 | Do Nothing Before: 94.98 After: 94.98 | Do Nothing Before: 94.4 After: 94.4 | Do Nothing Before: 93.82 After: 93.82 | (2) Surface Treatment - Slurry Seal $21376 Before: 93.24 After: 94.98 |
| Villa Park Rd. | Center Dr. | Lemon St. | Preventive $759 Before: 77.9 After: 78.11 | Preventive $1179 Before: 75.56 After: 75.77 | Preventive $1623 Before: 73.23 After: 73.42 | Major Above Critical $76724 Before: 70.87 After: 100 | Do Nothing Before: 96.99 After: 96.99 | Do Nothing Before: 94 After: 94 | Do Nothing Before: 91 After: 91 |

**CITY OF VILLA PARK**
**ENTIRE NETWORK**
**FUNDING PLAN TO ELIMINATE BACKLOG / DETAILED ANNUAL IMPROVEMENTS**

| Street Name | From | To | FY 2016/17 | FY 2017/18 | FY 2018/19 | FY 2019/20 | FY 2020/21 | FY 2021/22 | FY 2022/23 |
|---|---|---|---|---|---|---|---|---|---|
| Villa Vista Way | West City Limit | South End | Preventive $470 Before: 75.92 After: 76.07 | Preventive $635 Before: 73.87 After: 74.02 | Preventive $809 Before: 71.82 After: 71.98 | Preventive $1042 Before: 69.77 After: 69.93 | Preventive $1692 Before: 67.72 After: 67.88 | Major Above Critical $45621 Before: 65.67 After: 100 | Do Nothing Before: 97 After: 97 |
| Villa Woods Circle | Villa Woods Dr. | East End | Preventive $335 Before: 75.95 After: 76 | Preventive + (2) Surface Treatment - Slurry Seal $4498 Before: 74.7 After: 78.66 | Preventive $279 Before: 77.36 After: 77.42 | Preventive $357 Before: 76.12 After: 76.17 | Preventive $440 Before: 74.87 After: 74.92 | Preventive $527 Before: 73.62 After: 73.68 | Preventive + (2) Surface Treatment - Slurry Seal $5357 Before: 72.38 After: 76.33 |
| Villa Woods Drive | North End | Alice Ln. | Preventive $915 Before: 72.94 After: 73.01 | Preventive $1079 Before: 71.55 After: 71.62 | Preventive $1253 Before: 70.16 After: 70.22 | Preventive $1793 Before: 68.76 After: 68.83 | Preventive $2409 Before: 67.37 After: 67.43 | Major Above Critical $60273 Before: 65.97 After: 100 | Do Nothing Before: 97 After: 97 |
| Walker Ranch Circle | North End | Brewery Wy. | Do Nothing Before: 93.96 After: 93.96 | Do Nothing Before: 92.96 After: 92.96 | (2) Surface Treatment - Slurry Seal $7268 Before: 91.96 After: 94.96 | Do Nothing Before: 93.96 After: 93.96 | Do Nothing Before: 92.96 After: 92.96 | Do Nothing Before: 91.96 After: 91.96 | Do Nothing Before: 90.96 After: 90.96 |
| Wanda Road | Santiago Blvd. | 640' S/o Santiago Blvd. | Preventive + (2) Surface Treatment - Slurry Seal $6921 Before: 81.94 After: 86.77 | Preventive $108 Before: 85.19 After: 85.27 | Preventive $146 Before: 83.69 After: 83.77 | Preventive $186 Before: 82.19 After: 82.27 | Preventive $228 Before: 80.69 After: 80.77 | Preventive + (2) Surface Treatment - Slurry Seal $8154 Before: 79.19 After: 84.02 | Preventive $197 Before: 82.43 After: 82.52 |
| Wanda Road | Villa Park Rd. CL | Aberdeen Ln CL | Preventive $7896 Before: 63.9 After: 64.12 | Preventive $10219 Before: 61.48 After: 61.69 | Stopgap $135534 Before: 59.05 After: 59.05 | Major Below Critical $192617 Before: 56.41 After: 100 | Do Nothing Before: 96.99 After: 96.99 | Do Nothing Before: 94 After: 94 | Do Nothing Before: 91 After: 91 |
| Wanda Road | Aberdeen Ln CL | Collins Ave. | Preventive + (2) Surface Treatment - Slurry Seal $16634 Before: 78.94 After: 83.64 | Preventive $417 Before: 82.1 After: 82.18 | Preventive $509 Before: 80.64 After: 80.71 | Preventive $747 Before: 79.17 After: 79.25 | Preventive $1106 Before: 77.71 After: 77.78 | Preventive + (2) Surface Treatment - Slurry Seal $19925 Before: 76.24 After: 80.94 | Preventive $760 Before: 79.4 After: 79.48 |
| Wanda Road | Santiago Blvd | 640' S/o Santiago Blvd | Preventive $155 Before: 81.94 After: 82.02 | Preventive $189 Before: 80.44 After: 80.52 | Preventive $290 Before: 78.94 After: 79.02 | Major Above Critical $28130 Before: 77.44 After: 100 | Do Nothing Before: 96.99 After: 96.99 | Do Nothing Before: 94 After: 94 | Do Nothing Before: 91 After: 91 |
| Wellington Circle | Prado Woods Dr. | East End | Do Nothing Before: 94.98 After: 94.98 | Do Nothing Before: 94.56 After: 94.56 | Do Nothing Before: 94.14 After: 94.14 | Do Nothing Before: 93.72 After: 93.72 | Do Nothing Before: 93.3 After: 93.3 | Do Nothing Before: 92.88 After: 92.88 | Do Nothing Before: 92.46 After: 92.46 |
| Westwood Drive | Santiago Blvd. | Athens Ave. | Do Nothing Before: 94.99 After: 94.99 | Do Nothing Before: 94.79 After: 94.79 | Do Nothing Before: 94.58 After: 94.58 | Do Nothing Before: 94.38 After: 94.38 | Do Nothing Before: 94.17 After: 94.17 | Do Nothing Before: 93.97 After: 93.97 | Do Nothing Before: 93.77 After: 93.77 |
| Wildwood Circle | Wildwood Wy | East End | Preventive $241 Before: 74.94 After: 75.02 | Preventive + (2) Surface Treatment - Slurry Seal $2844 Before: 73.5 After: 78.13 | Preventive $199 Before: 76.61 After: 76.69 | Preventive $256 Before: 75.17 After: 75.24 | Preventive $315 Before: 73.72 After: 73.8 | Preventive $378 Before: 72.28 After: 72.35 | Preventive + (2) Surface Treatment - Slurry Seal $3398 Before: 70.84 After: 75.47 |

**CITY OF VILLA PARK**
**ENTIRE NETWORK**
**FUNDING PLAN TO ELIMINATE BACKLOG / DETAILED ANNUAL IMPROVEMENTS**

| Street Name | From | To | FY 2016/17 | FY 2017/18 | FY 2018/19 | FY 2019/20 | FY 2020/21 | FY 2021/22 | FY 2022/23 |
|---|---|---|---|---|---|---|---|---|---|
| Wildwood Way | Wildwood Cir | Taft Ave. | Preventive $1696 Before: 61.91 After: 62.08 | Stopgap $20336 Before: 59.77 After: 59.77 | Stopgap $30893 Before: 57.46 After: 57.46 | Major Below Critical $35526 Before: 55.16 After: 100 | Do Nothing Before: 96.99 After: 96.99 | Do Nothing Before: 94 After: 94 | Do Nothing Before: 91 After: 91 |
| Wildwood Way | Taft Ave. | Ridgewood Ln. | Preventive $609 Before: 73.97 After: 73.99 | Preventive $678 Before: 73.28 After: 73.29 | Preventive $751 Before: 72.58 After: 72.59 | Preventive $829 Before: 71.88 After: 71.9 | Preventive $910 Before: 71.18 After: 71.2 | Preventive $994 Before: 70.49 After: 70.5 | Preventive $1133 Before: 69.79 After: 69.8 |
| Winn Circle | West End | Center Dr. | Preventive $188 Before: 79.96 After: 80 | Preventive + (2) Surface Treatment - Slurry Seal $6178 Before: 78.86 After: 82.33 | Preventive $173 Before: 81.19 After: 81.23 | Preventive $200 Before: 80.09 After: 80.13 | Preventive $293 Before: 78.98 After: 79.03 | Preventive $396 Before: 77.88 After: 77.93 | Preventive + (2) Surface Treatment - Slurry Seal $7345 Before: 76.78 After: 80.26 |
| Winchester Cir. | Phelan Dr. | East End | Do Nothing Before: 94.98 After: 94.98 | Do Nothing Before: 94.56 After: 94.56 | Do Nothing Before: 94.14 After: 94.14 | Do Nothing Before: 93.72 After: 93.72 | Do Nothing Before: 93.3 After: 93.3 | Do Nothing Before: 92.88 After: 92.88 | Do Nothing Before: 92.46 After: 92.46 |
| Windsor Drive | Phelan Dr. | Center Dr. | Do Nothing Before: 94.99 After: 94.99 | Do Nothing Before: 94.86 After: 94.86 | Do Nothing Before: 94.72 After: 94.72 | Do Nothing Before: 94.58 After: 94.58 | Do Nothing Before: 94.45 After: 94.45 | Do Nothing Before: 94.31 After: 94.31 | Do Nothing Before: 94.17 After: 94.17 |
| Workman Circle | North End | Santiago Blvd. | Preventive $43 Before: 87.89 After: 88.16 | Preventive $101 Before: 85.16 After: 85.43 | Preventive $163 Before: 82.43 After: 82.7 | Preventive $248 Before: 79.7 After: 79.98 | Preventive $505 Before: 76.97 After: 77.24 | Preventive $778 Before: 74.24 After: 74.51 | Preventive $1064 Before: 71.52 After: 71.79 |
| Wulff Drive | Lincoln Cir. | North End | Do Nothing Before: 93.99 After: 93.99 | Do Nothing Before: 93.83 After: 93.83 | Do Nothing Before: 93.66 After: 93.66 | Do Nothing Before: 93.5 After: 93.5 | Do Nothing Before: 93.34 After: 93.34 | Do Nothing Before: 93.17 After: 93.17 | Do Nothing Before: 93.01 After: 93.01 |